

+NOTICE!!

These documents have been scanned!

Do not place un-scanned documents beneath this notice!

Do not remove this notice from this file!

GPO Jacket No. 560-102
Print Order 61540
Rise Business Services, LLC
Job=AZ15 9/11/2019




Box Number= AZ15233



Claim Begin-End: AMC455569-AMC455716

1 Initial Receipt



AZ15233-13

AMC455531-AMC456543

United States Department of the Interior
Bureau of Land Management
 DIV OF LANDS, MINRLS & ENERGY
 ONE N CENTRAL AVE
 PHOENIX, AZ 85004 -4427
 Phone: 602-417-9200

Receipt	
No:	4508809

Transaction #: 4629302	
Date of Transaction: 07/16/2019	
CUSTOMER:	
KENNECOTT EXPLORATION COMPANY 2640 W 1700 S ATTN: LAND DEPT SALT LAKE CITY, UT 84104-4269 US	

LINE #	QTY	DESCRIPTION	REMARKS	UNIT PRICE	TOTAL
1	148.00	LOCATABLE MINERALS / MINING CLAIMS- NEW, UNADJUD, ONE OR MORE AUTH NOS / NEW MINING CLAIM PROCESSING FEE CASES: AMC455569/\$20.00, AMC455570/\$20.00, AMC455571/\$20.00, AMC455572/\$20.00, AMC455573/\$20.00, AMC455574/\$20.00, AMC455575/\$20.00, AMC455576/\$20.00, AMC455577/\$20.00, AMC455578/\$20.00, AMC455579/\$20.00, AMC455580/\$20.00, AMC455581/\$20.00, AMC455582/\$20.00, AMC455583/\$20.00, AMC455584/\$20.00, AMC455585/\$20.00, AMC455586/\$20.00, AMC455587/\$20.00, AMC455588/\$20.00, AMC455589/\$20.00, AMC455590/\$20.00, AMC455591/\$20.00, AMC455592/\$20.00, AMC455593/\$20.00, AMC455594/\$20.00, AMC455595/\$20.00, AMC455596/\$20.00, AMC455597/\$20.00, AMC455598/\$20.00, AMC455599/\$20.00, AMC455600/\$20.00, AMC455601/\$20.00, AMC455602/\$20.00, AMC455603/\$20.00, AMC455604/\$20.00, AMC455605/\$20.00, AMC455606/\$20.00, AMC455607/\$20.00, AMC455608/\$20.00, AMC455609/\$20.00, AMC455610/\$20.00, AMC455611/\$20.00, AMC455612/\$20.00, AMC455613/\$20.00, AMC455614/\$20.00, AMC455615/\$20.00, AMC455616/\$20.00, AMC455617/\$20.00, AMC455618/\$20.00,		- n/a -	2960.00

ENTERED
 JUL 30 2019
 BY: RAM


AMC455619/\$20.00, AMC455620/\$20.00,
AMC455621/\$20.00, AMC455622/\$20.00,
AMC455623/\$20.00, AMC455624/\$20.00,
AMC455625/\$20.00, AMC455626/\$20.00,
AMC455627/\$20.00, AMC455628/\$20.00,
AMC455629/\$20.00, AMC455630/\$20.00,
AMC455631/\$20.00, AMC455632/\$20.00,
AMC455633/\$20.00, AMC455634/\$20.00,
AMC455635/\$20.00, AMC455636/\$20.00,
AMC455637/\$20.00, AMC455638/\$20.00,
AMC455639/\$20.00, AMC455640/\$20.00,
AMC455641/\$20.00, AMC455642/\$20.00,
AMC455643/\$20.00, AMC455644/\$20.00,
AMC455645/\$20.00, AMC455646/\$20.00,
AMC455647/\$20.00, AMC455648/\$20.00,
AMC455649/\$20.00, AMC455650/\$20.00,
AMC455651/\$20.00, AMC455652/\$20.00,
AMC455653/\$20.00, AMC455654/\$20.00,
AMC455655/\$20.00, AMC455656/\$20.00,
AMC455657/\$20.00, AMC455658/\$20.00,
AMC455659/\$20.00, AMC455660/\$20.00,
AMC455661/\$20.00, AMC455662/\$20.00,
AMC455663/\$20.00, AMC455664/\$20.00,
AMC455665/\$20.00, AMC455666/\$20.00,
AMC455667/\$20.00, AMC455668/\$20.00,
AMC455669/\$20.00, AMC455670/\$20.00,
AMC455671/\$20.00, AMC455672/\$20.00,
AMC455673/\$20.00, AMC455674/\$20.00,
AMC455675/\$20.00, AMC455676/\$20.00,
AMC455677/\$20.00, AMC455678/\$20.00,
AMC455679/\$20.00, AMC455680/\$20.00,
AMC455681/\$20.00, AMC455682/\$20.00,
AMC455683/\$20.00, AMC455684/\$20.00,
AMC455685/\$20.00, AMC455686/\$20.00,
AMC455687/\$20.00, AMC455688/\$20.00,
AMC455689/\$20.00, AMC455690/\$20.00,
AMC455691/\$20.00, AMC455692/\$20.00,
AMC455693/\$20.00, AMC455694/\$20.00,
AMC455695/\$20.00, AMC455696/\$20.00,
AMC455697/\$20.00, AMC455698/\$20.00,
AMC455699/\$20.00, AMC455700/\$20.00,
AMC455701/\$20.00, AMC455702/\$20.00,
AMC455703/\$20.00, AMC455704/\$20.00,
AMC455705/\$20.00, AMC455706/\$20.00,
AMC455707/\$20.00, AMC455708/\$20.00,
AMC455709/\$20.00, AMC455710/\$20.00,
AMC455711/\$20.00, AMC455712/\$20.00,
AMC455713/\$20.00, AMC455714/\$20.00,
AMC455715/\$20.00, AMC455716/\$20.00

0805 0 8 JUL

2	148.00	LOCATABLE MINERALS / MINING CLAIMS- NEW, UNADJUD, ONE OR MORE AUTH NOS / NEW MINING CLAIMS LOCATION FEE CASES: AMC455569/\$37.00, AMC455570/\$37.00, AMC455571/\$37.00, AMC455572/\$37.00, AMC455573/\$37.00, AMC455574/\$37.00, AMC455575/\$37.00, AMC455576/\$37.00, AMC455577/\$37.00, AMC455578/\$37.00, AMC455579/\$37.00, AMC455580/\$37.00, AMC455581/\$37.00, AMC455582/\$37.00, AMC455583/\$37.00, AMC455584/\$37.00, AMC455585/\$37.00, AMC455586/\$37.00, AMC455587/\$37.00, AMC455588/\$37.00, AMC455589/\$37.00, AMC455590/\$37.00, AMC455591/\$37.00, AMC455592/\$37.00, AMC455593/\$37.00, AMC455594/\$37.00, AMC455595/\$37.00, AMC455596/\$37.00, AMC455597/\$37.00, AMC455598/\$37.00, AMC455599/\$37.00, AMC455600/\$37.00, AMC455601/\$37.00, AMC455602/\$37.00, AMC455603/\$37.00, AMC455604/\$37.00, AMC455605/\$37.00, AMC455606/\$37.00, AMC455607/\$37.00, AMC455608/\$37.00, AMC455609/\$37.00, AMC455610/\$37.00, AMC455611/\$37.00, AMC455612/\$37.00, AMC455613/\$37.00, AMC455614/\$37.00, AMC455615/\$37.00, AMC455616/\$37.00, AMC455617/\$37.00, AMC455618/\$37.00, AMC455619/\$37.00, AMC455620/\$37.00, AMC455621/\$37.00, AMC455622/\$37.00, AMC455623/\$37.00, AMC455624/\$37.00, AMC455625/\$37.00, AMC455626/\$37.00, AMC455627/\$37.00, AMC455628/\$37.00, AMC455629/\$37.00, AMC455630/\$37.00, AMC455631/\$37.00, AMC455632/\$37.00, AMC455633/\$37.00, AMC455634/\$37.00, AMC455635/\$37.00, AMC455636/\$37.00, AMC455637/\$37.00, AMC455638/\$37.00, AMC455639/\$37.00, AMC455640/\$37.00, AMC455641/\$37.00, AMC455642/\$37.00, AMC455643/\$37.00, AMC455644/\$37.00, AMC455645/\$37.00, AMC455646/\$37.00, AMC455647/\$37.00, AMC455648/\$37.00, AMC455649/\$37.00, AMC455650/\$37.00, AMC455651/\$37.00, AMC455652/\$37.00, AMC455653/\$37.00, AMC455654/\$37.00, AMC455655/\$37.00, AMC455656/\$37.00, AMC455657/\$37.00, AMC455658/\$37.00, AMC455659/\$37.00, AMC455660/\$37.00,	- n/a -	5476.00
---	--------	------------------------------------------------------------------------------------------------------------------------------------------------------------------------------------------------------------------------------------------------------------------------------------------------------------------------------------------------------------------------------------------------------------------------------------------------------------------------------------------------------------------------------------------------------------------------------------------------------------------------------------------------------------------------------------------------------------------------------------------------------------------------------------------------------------------------------------------------------------------------------------------------------------------------------------------------------------------------------------------------------------------------------------------------------------------------------------------------------------------------------------------------------------------------------------------------------------------------------------------------------------------------------------------------------------------------------------------------------------------------------------------------------------------------------------------------------------------------------------------------------------------------------------------------------------------------------------------------------------------------------------------------------------------------------------------------------------------------------------------------------------------------------------------------------------------------------------------------------------------------------------------------------------------------------------------------------------------------------------------------------------------------------------------------------------------------------------	---------	---------

		AMC455661/\$37.00, AMC455662/\$37.00, AMC455663/\$37.00, AMC455664/\$37.00, AMC455665/\$37.00, AMC455666/\$37.00, AMC455667/\$37.00, AMC455668/\$37.00, AMC455669/\$37.00, AMC455670/\$37.00, AMC455671/\$37.00, AMC455672/\$37.00, AMC455673/\$37.00, AMC455674/\$37.00, AMC455675/\$37.00, AMC455676/\$37.00, AMC455677/\$37.00, AMC455678/\$37.00, AMC455679/\$37.00, AMC455680/\$37.00, AMC455681/\$37.00, AMC455682/\$37.00, AMC455683/\$37.00, AMC455684/\$37.00, AMC455685/\$37.00, AMC455686/\$37.00, AMC455687/\$37.00, AMC455688/\$37.00, AMC455689/\$37.00, AMC455690/\$37.00, AMC455691/\$37.00, AMC455692/\$37.00, AMC455693/\$37.00, AMC455694/\$37.00, AMC455695/\$37.00, AMC455696/\$37.00, AMC455697/\$37.00, AMC455698/\$37.00, AMC455699/\$37.00, AMC455700/\$37.00, AMC455701/\$37.00, AMC455702/\$37.00, AMC455703/\$37.00, AMC455704/\$37.00, AMC455705/\$37.00, AMC455706/\$37.00, AMC455707/\$37.00, AMC455708/\$37.00, AMC455709/\$37.00, AMC455710/\$37.00, AMC455711/\$37.00, AMC455712/\$37.00, AMC455713/\$37.00, AMC455714/\$37.00, AMC455715/\$37.00, AMC455716/\$37.00			
3	148.00	LOCATABLE MINERALS / MINING CLAIMS- NEW, UNADJUD, ONE OR MORE AUTH NOS / NEW MINING CLAIMS MAINTENANCE FEE CASES: AMC455569/\$155.00, AMC455570/ \$155.00, AMC455571/\$155.00, AMC455572/ \$155.00, AMC455573/\$155.00, AMC455574/ \$155.00, AMC455575/\$155.00, AMC455576/ \$155.00, AMC455577/\$155.00, AMC455578/ \$155.00, AMC455579/\$155.00, AMC455580/ \$155.00, AMC455581/\$155.00, AMC455582/ \$155.00, AMC455583/\$155.00, AMC455584/ \$155.00, AMC455585/\$155.00, AMC455586/ \$155.00, AMC455587/\$155.00, AMC455588/ \$155.00, AMC455589/\$155.00, AMC455590/ \$155.00, AMC455591/\$155.00, AMC455592/ \$155.00, AMC455593/\$155.00, AMC455594/ \$155.00, AMC455595/\$155.00, AMC455596/ \$155.00, AMC455597/\$155.00, AMC455598/ \$155.00, AMC455599/\$155.00, AMC455600/ \$155.00, AMC455601/\$155.00, AMC455602/ \$155.00, AMC455603/\$155.00, AMC455604/		- n/a -	22940.00

\$155.00, AMC455605/\$155.00, AMC455606/
\$155.00, AMC455607/\$155.00, AMC455608/
\$155.00, AMC455609/\$155.00, AMC455610/
\$155.00, AMC455611/\$155.00, AMC455612/
\$155.00, AMC455613/\$155.00, AMC455614/
\$155.00, AMC455615/\$155.00, AMC455616/
\$155.00, AMC455617/\$155.00, AMC455618/
\$155.00, AMC455619/\$155.00, AMC455620/
\$155.00, AMC455621/\$155.00, AMC455622/
\$155.00, AMC455623/\$155.00, AMC455624/
\$155.00, AMC455625/\$155.00, AMC455626/
\$155.00, AMC455627/\$155.00, AMC455628/
\$155.00, AMC455629/\$155.00, AMC455630/
\$155.00, AMC455631/\$155.00, AMC455632/
\$155.00, AMC455633/\$155.00, AMC455634/
\$155.00, AMC455635/\$155.00, AMC455636/
\$155.00, AMC455637/\$155.00, AMC455638/
\$155.00, AMC455639/\$155.00, AMC455640/
\$155.00, AMC455641/\$155.00, AMC455642/
\$155.00, AMC455643/\$155.00, AMC455644/
\$155.00, AMC455645/\$155.00, AMC455646/
\$155.00, AMC455647/\$155.00, AMC455648/
\$155.00, AMC455649/\$155.00, AMC455650/
\$155.00, AMC455651/\$155.00, AMC455652/
\$155.00, AMC455653/\$155.00, AMC455654/
\$155.00, AMC455655/\$155.00, AMC455656/
\$155.00, AMC455657/\$155.00, AMC455658/
\$155.00, AMC455659/\$155.00, AMC455660/
\$155.00, AMC455661/\$155.00, AMC455662/
\$155.00, AMC455663/\$155.00, AMC455664/
\$155.00, AMC455665/\$155.00, AMC455666/
\$155.00, AMC455667/\$155.00, AMC455668/
\$155.00, AMC455669/\$155.00, AMC455670/
\$155.00, AMC455671/\$155.00, AMC455672/
\$155.00, AMC455673/\$155.00, AMC455674/
\$155.00, AMC455675/\$155.00, AMC455676/
\$155.00, AMC455677/\$155.00, AMC455678/
\$155.00, AMC455679/\$155.00, AMC455680/
\$155.00, AMC455681/\$155.00, AMC455682/
\$155.00, AMC455683/\$155.00, AMC455684/
\$155.00, AMC455685/\$155.00, AMC455686/
\$155.00, AMC455687/\$155.00, AMC455688/
\$155.00, AMC455689/\$155.00, AMC455690/
\$155.00, AMC455691/\$155.00, AMC455692/
\$155.00, AMC455693/\$155.00, AMC455694/
\$155.00, AMC455695/\$155.00, AMC455696/
\$155.00, AMC455697/\$155.00, AMC455698/
\$155.00, AMC455699/\$155.00, AMC455700/
\$155.00, AMC455701/\$155.00, AMC455702/



		\$155.00, AMC455703/\$155.00, AMC455704/ \$155.00, AMC455705/\$155.00, AMC455706/ \$155.00, AMC455707/\$155.00, AMC455708/ \$155.00, AMC455709/\$155.00, AMC455710/ \$155.00, AMC455711/\$155.00, AMC455712/ \$155.00, AMC455713/\$155.00, AMC455714/ \$155.00, AMC455715/\$155.00, AMC455716/ \$155.00			
4	1.00	LOCATABLE MINERALS / MINING CLAIMS- NOT NEW-UNADJUD, ONE AUTH NO. ONLY / MINING CLAIM MONEY RECEIVED CASES: AMC455569/\$24420.00	MAINT 2020/148	- n/a -	24420.00
TOTAL:					\$55,796.00

PAYMENT INFORMATION			
1	AMOUNT:	54316.00	POSTMARKED: N/A
	TYPE:	CHECK	RECEIVED: 07/15/2019
	CHECK NO:	0080002220	
	NAME:	KENNECOTT EXPLORATION COMPANY 2640 W 1700 S ATTN: LAND DEPT SALT LAKE CITY UT 84104-4269 US	
2	AMOUNT:	1480.00	POSTMARKED: N/A
	TYPE:	CHECK	RECEIVED: 07/15/2019
	CHECK NO:	0080002251	
	NAME:	KENNECOTT EXPLORATION COMPANY 2640 W 1700 S ATTN: LAND DEPT SALT LAKE CITY UT 84104-4269 US	

REMARKS

This receipt was generated by the automated BLM Collections and Billing System and is a paper representation of a portion of the official electronic record contained therein.

NOTICE!!

These documents have been scanned!

Do not place un-scanned documents beneath this notice!

Do not remove this notice from this file!

GPO Jacket No. 560-102
Print Order 61540
Rise Business Services, LLC
Job=AZ15 9/11/2019



Box Number= AZ15233



Claim Begin-End: AMC455569-AMC455716

2 Correspondence



AZ15233-13

AMC455531-AMC456543

**NO
DOCUMENTS
FOUND**

NO DOCUMENTS FOUND
NO DOCUMENTS FOUND

NOTICE!!

These documents have been scanned!

Do not place un-scanned documents beneath this notice!

Do not remove this notice from this file!

GPO Jacket No. 560-102
Print Order 61540
Rise Business Services, LLC
Job=AZ15 9/11/2019



Box Number= AZ15233



Claim Begin-End: AMC455569-AMC455716

3 Transfers



AZ15233-13

AMC455531-AMC456543

**NO
DOCUMENTS
FOUND**

**NO DOCUMENTS FOUND
NO DOCUMENTS FOUND**

NOTICE!!

These documents have been scanned!

Do not place un-scanned documents beneath this notice!

Do not remove this notice from this file!

GPO Jacket No. 560-102
Print Order 61540
Rise Business Services, LLC
Job=AZ15 9/11/2019



Box Number= AZ15233



Claim Begin-End: AMC455569-AMC455716

4 Annual Filings



AZ15233-13

AMC455531-AMC456543

**NO
DOCUMENTS
FOUND**

NO DOCUMENTS FOUND
NO DOCUMENTS FOUND

NOTICE!!

These documents have been scanned!

Do not place un-scanned documents beneath this notice!

Do not remove this notice from this file!

GPO Jacket No. 560-102
Print Order 61540
Rise Business Services, LLC
Job=AZ15 9/11/2019



Box Number= AZ15233



Claim Begin-End: AMC455569-AMC455716

5 Miscellaneous



AZ15233-13

AMC455531-AMC456543

RioTinto

Donna Fischer
Mineral Rights Specialist
Kennecott Exploration Company – Land Department
2640 West 1700 South
Salt Lake City, UT 84104
T: 801/204-3402 or 928/978-1372
E: donna.fischer@riotinto.com

Via UPS

July 11, 2019

Bureau of Land Management
Arizona State Office
One North Central Avenue, Suite 800
Phoenix, AZ 85004-4427

RE: Filing of New Certificates of Location, Goat Canyon Project
GC 001 – et al (148) Lode Mining Claims

Gentlemen:

Enclosed please find Kennecott Exploration Company's check #'s 80002220 in the amount of \$54,316.00 and 80002251 in the amount of \$1,480.00 totalling \$55,796.00 for 148 new claim locations.

Calculations for the \$55,796.00 enclosed is at \$212/location and 2018 – 2019 Maintenance fees x 148 claims = \$31,376; and the Maintenance fees for 2019 - 2020 at the new rate of \$165/claim x 148 claims = \$24,420.


AS THESE ARE DATE SENSITIVE DOCUMENTS, PLEASE INSURE THESE ARE PROCESSED UPON RECEIPT, AND IF ANY OMISSIONS OR OTHER REQUIREMENTS ARE FOUND MISSING, PLEASE DO NOT RETURN THESE UNFILED, AND INSTEAD CONTACT ME IMMEDIATELY @ 928/978-1372, OR ERIK BEST @ 801/363-5870.

Please return the original BLM date stamped and serialized documents to my attention at the above address.

Thank you for your handling of these, and if you have any questions, please do not hesitate to call as shown above.

Sincerely,

KENNECOTT EXPLORATION COMPANY



Donna Fischer
Mineral Rights Specialist

Enclosures

PHOENIX, ARIZONA

2019 JUL 15 P 1:52

RECEIVED
BLM AZ STATE OFFICE

NOTICE!!

These documents have been scanned!

Do not place un-scanned documents beneath this notice!

Do not remove this notice from this file!

GPO Jacket No. 560-102
Print Order 61540
Rise Business Services, LLC
Job=AZ15 9/11/2019



Box Number= AZ15233



Claim Begin-End: AMC455569-AMC455716

6 Location Notices-Amendments and Supporting Documents



AZ15233-13

AMC455531-AMC456543

MINING CLAIM STATUS REPORT - 2018 - 2019

Data Entered: 7/30/19 Ran

MTP Checked By: 7/30/19 Ran
GEO Checked By: 7/30/19 Ran

LEAD SERIAL NUMBER: AMC 455569 thru AMC 455716

NUMBER OF CLAIMS & TYPE:

148 LODE
____ PLACER
____ ASSOCIATION PLACER
____ MILL SITE
____ TUNNEL SITE

CHARGES:

Processing Fee @ \$20 = \$ 2,960
Location Fee @ \$37 = \$ 5,476
Maintenance Fee @ \$155 = \$ 22,940
Add'l Maint Fee for Assoc Placer = \$ _____
SUBTOTAL \$ _____
Maint 2020 Other Fees \$ 24,420
Other Fees \$ _____
TOTAL \$ 55,796

TOTAL ACREAGE: _____ Per Claim
(Placer Only)

NUMBER OF LOCATORS: _____

DOCUMENTS RECEIVED VIA: Over-the-Counter [] Mail TIMELY FILED: Yes No []

LEGAL DESCRIPTION: T 215 R 15E SEC 32-33
T 225 R 15E SEC ~~420~~, 1-5, 8-12, 14-17
T _____ R _____ SEC _____
T _____ R _____ SEC _____
T _____ R _____ SEC _____

BLM [] FOREST SERVICE [] _____ SUBJ TO PL 359: Yes [] No []
WILDERNESS AREA [] _____

SPLIT ESTATE: N/A [] SX [] PX [] OTHER [] _____
SRHA [] Was proper Notice filed if located on SHRA Land? Yes [] No []

RECONVEYED MINERALS ON BLM LAND REQUIRE OPENING ORDER FROM 1944 TO 1993:
Open to Entry On _____ N/A []

COMMENTS/STATUS: VOID [] PARTIALLY VOID [] PVT MINERALS [] WITHDRAWN LANDS []
OTHER [] _____

[] Claimant acknowledges that portions of the following claim(s) site(s) may be void or voidable.

Printed Name of Claimant _____ Signature of Claimant _____

*****FINAL ADJUDICATION*****

DATE _____ INITIALS _____

AMC455569

When recorded return to:
Kennecott Exploration Company – Land Dept.
2640 West 1700 South
Salt Lake City, UT 84104

ARIZONA NOTICE OF LOCATION
(LODE CLAIM)

NOTICE IS HEREBY GIVEN THAT KENNECOTT EXPLORATION COMPANY, whose mailing address is 2640 West 1700 South, Salt Lake City, Utah 84104 by its undersigned officer, makes this location of the GC 001 Lode Mining Claim, in Santa Cruz County, Arizona.

The general course of the claim is from the North to South, and said claim is within the:

<u>Quarter</u>	<u>Section</u>	<u>Township</u>	<u>Range</u>
NW	5	22S	15E
SW	32	21S	15E

Santa Cruz County, Arizona, G&SRM.

This claim is 1500 feet in length and 600 feet in width. This Notice of Location is posted on the centerline of the claim. The claim runs from the location monument on which this notice is posted 1480 feet in a northerly direction to the North endline, and 20 feet in a southerly direction to the South endline. The claim boundaries are marked by six monuments, one at each corner and one at the center of each endline. The location monument on which this notice is posted is situated within Section 5, T22S, R15E, Santa Cruz County, Arizona, G&SRM, and is approximately 25228 feet West and 1294 feet South from the NE corner of Section 1, T22S, R15E, Santa Cruz County, Arizona, G&SRM. WP for SW Cor GC 001 is 200' E; WP for NW Cor GC 001 is 35' E. Any overlaps onto pre-existing lode claims, private or State Land are acknowledged as pre-existing rights and that portion of said overlap is acknowledged as invalid.

The undersigned claims the ground as depicted on the map that is attached to a copy of this Notice of Location filed in the office of the Recorder, Santa Cruz County, Arizona.

The claim has been monumented in accordance with State and Federal law. Corner, end centers and location monuments are posts, 1-1/2" x 1-1/2" x 5' projecting at least 4' above the ground.

Located, dated and posted on the ground this 15th day of May, 2019.

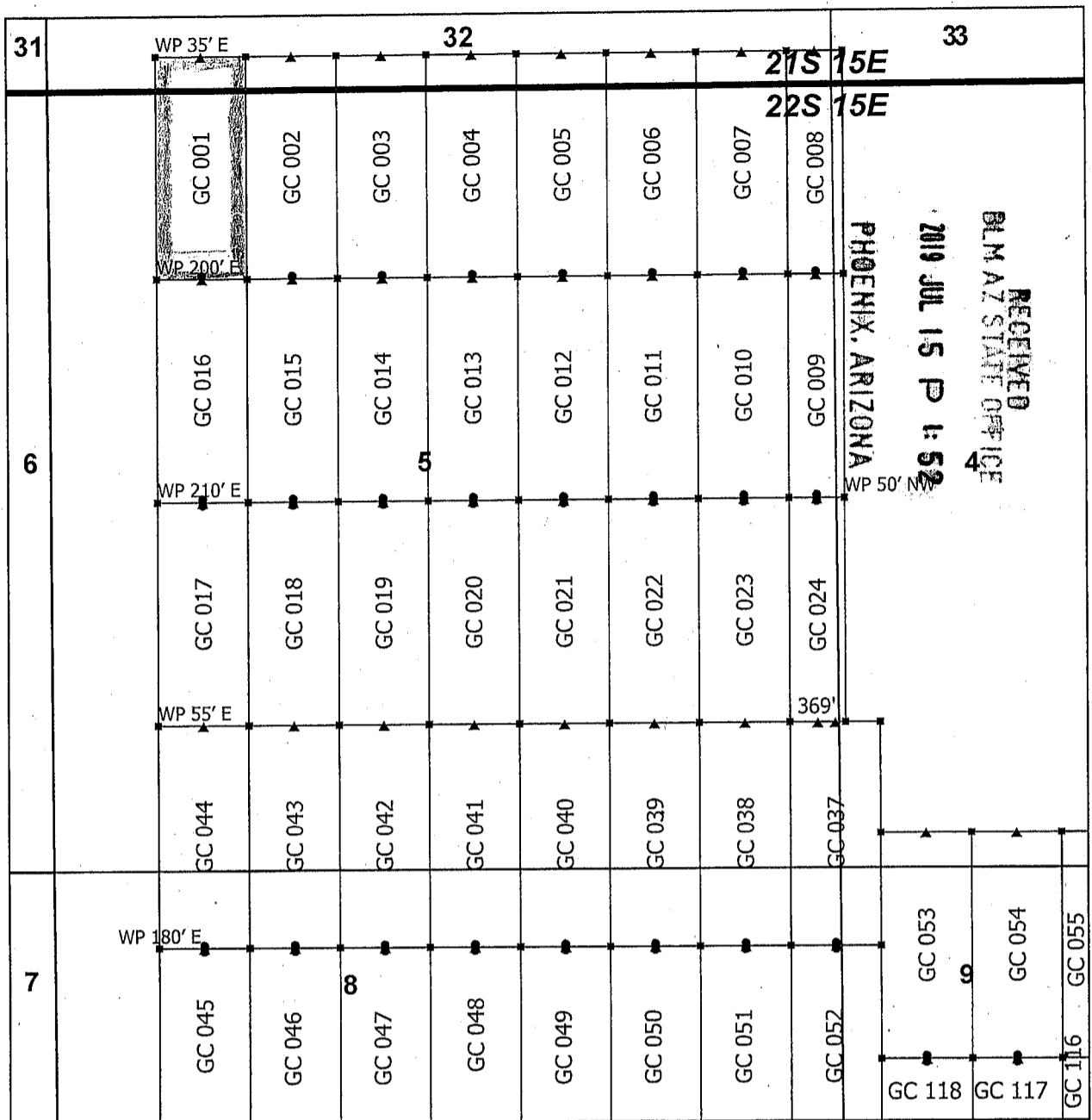
KENNECOTT EXPLORATION COMPANY



By: Erik Best, its Operating Officer

RECEIVED
BLM AZ STATE OFFICE
2019 JUL 15 P 1:52
PHOENIX, ARIZONA

AMC455569



Goat Canyon Claim Block 1, Arizona

Goat Canyon - GC Lode Mining Claims
 T21S, 22S and R15E G&SRM
 Santa Cruz County, Arizona
 Located May 11 - 20, 2019


Monuments are 1-1/2" by 1-1/2" by 5' Wood Posts projecting at least four feet above the ground. Location Monuments are set 20' inside the Endline along the center of each claim, and are 1500' long X 600' wide unless otherwise depicted and as detailed in the attached Certificate of Location.

TIE POINT: The location monument is tied to the northeast corner of Section 1, Township 22S, Range 15E, G&SRM, Santa Cruz County, Arizona, its distance as shown on the attached Certificate of Location. Bearings and distance are grid north.

Any overlap onto pre-existing lode claims, or Private Land, is acknowledged as non-locatable, and any overlapping portion is acknowledged as invalid.



▲	End Center
■	Corner
●	Location Monument
+	Tiepoint
□	Claim Boundary
□	Section
□	Township



Claims Filed By-
 Kennecott Exploration Company
 2640 West 1700 South
 Salt Lake City, UT 84104

AMC 455569

When recorded return to:
Kennecott Exploration Company – Land Dept.
2640 West 1700 South
Salt Lake City, UT 84104

ARIZONA NOTICE OF LOCATION
(LODE CLAIM)

NOTICE IS HEREBY GIVEN THAT KENNECOTT EXPLORATION COMPANY, whose mailing address is 2640 West 1700 South, Salt Lake City, Utah 84104 by its undersigned officer, makes this location of the GC 002 Lode Mining Claim, in Santa Cruz County, Arizona.

The general course of the claim is from the North to South, and said claim is within the:

<u>Quarter</u>	<u>Section</u>	<u>Township</u>	<u>Range</u>
NW	5	22S	15E
SW	32	21S	15E

Santa Cruz County, Arizona, G&SRM.


This claim is 1500 feet in length and 600 feet in width. This Notice of Location is posted on the centerline of the claim. The claim runs from the location monument on which this notice is posted 1480 feet in a northerly direction to the North endline, and 20 feet in a southerly direction to the South endline. The claim boundaries are marked by six monuments, one at each corner and one at the center of each endline. The location monument on which this notice is posted is situated within Section 5, T22S, R15E, Santa Cruz County, Arizona, G&SRM, and is approximately 24628 feet West and 1294 feet South from the NE corner of Section 1, T22S, R15E, Santa Cruz County, Arizona, G&SRM. WP for NW Cor GC 002 is 200'E. Any overlaps onto pre-existing lode claims, private or State Land are acknowledged as pre-existing rights and that portion of said overlap is acknowledged as invalid.

The undersigned claims the ground as depicted on the map that is attached to a copy of this Notice of Location filed in the office of the Recorder, Santa Cruz County, Arizona.

The claim has been monumented in accordance with State and Federal law. Corner, end centers and location monuments are posts, 1-1/2" x 1-1/2" x 5' projecting at least 4' above the ground.

Located, dated and posted on the ground this 15th day of May, 2019.

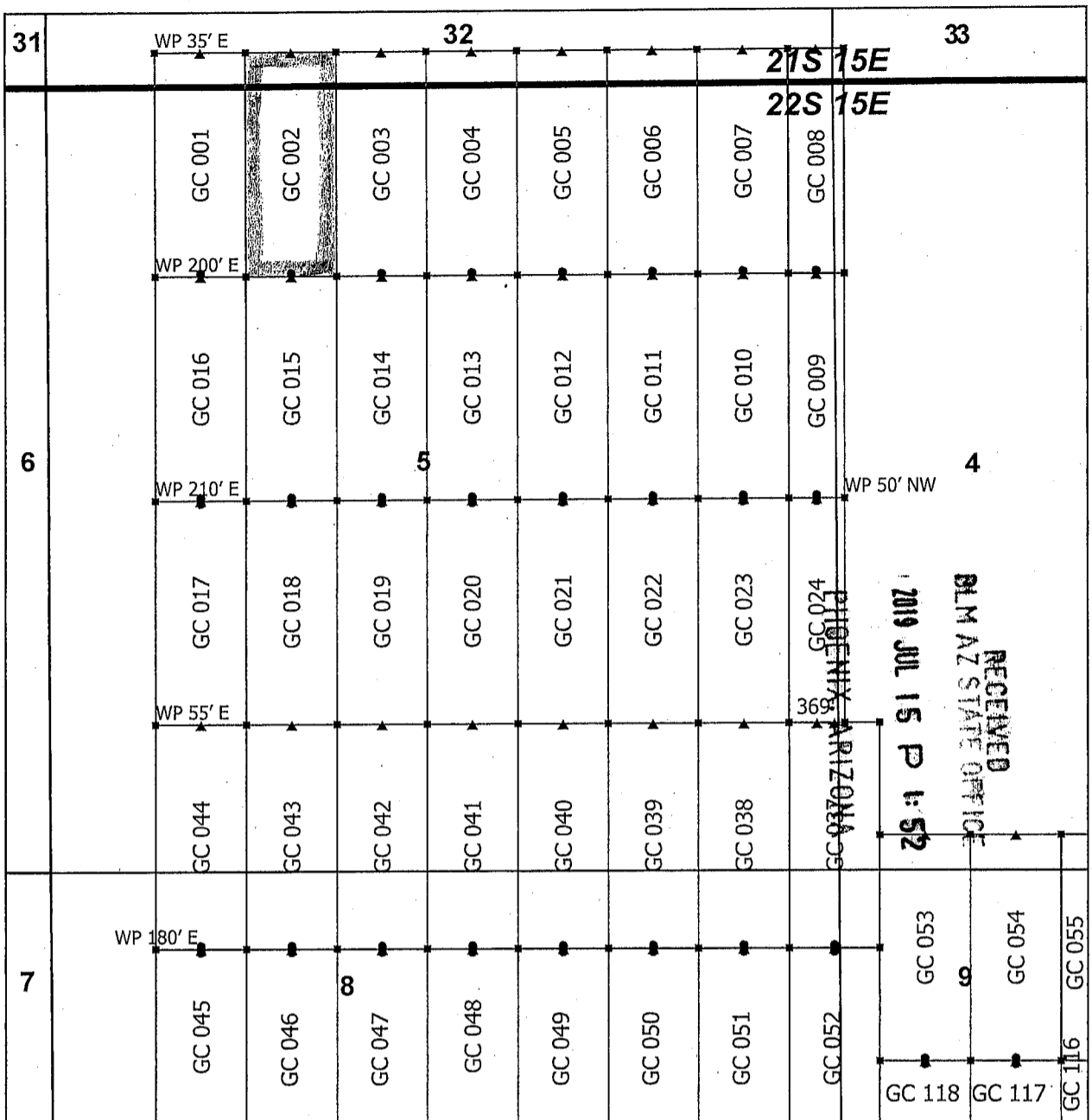
KENNECOTT EXPLORATION COMPANY



By: Erik Best, its Operating Officer

RECEIVED
BLM AZ STATE OFFICE
2019 JUL 15 P 1:52
PHOENIX, ARIZONA

AMC 455570



Goat Canyon Claim Block 1, Arizona

Goat Canyon - GC Lode Mining Claims
 T21S, 22S and R15E G&SRM
 Santa Cruz County, Arizona
 Located May 11 - 20, 2019

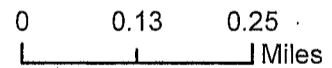
Monuments are 1-1/2" by 1-1/2" by 5' Wood Posts projecting at least four feet above the ground. Location Monuments are set 20' inside the Endline along the center of each claim, and are 1500' long X 600' wide unless otherwise depicted and as detailed in the attached Certificate of Location.

TIE POINT: The location monument is tied to the northeast corner of Section 1, Township 22S, Range 15E, G&SRM, Santa Cruz County, Arizona, its distance as shown on the attached Certificate of Location. Bearings and distance are grid north.

Any overlap onto pre-existing lode claims, or Private Land, is acknowledged as non-locatable, and any overlapping portion is acknowledged as invalid.



▲	End Center
■	Corner
•	Location Monument
+	Tiepoint
□	Claim Boundary
□	Section
□	Township



Claims Filed By-
 Kennecott Exploration Company
 2640 West 1700 South
 Salt Lake City, UT 84104

AMC455570

When recorded return to:
Kennecott Exploration Company – Land Dept.
2640 West 1700 South
Salt Lake City, UT 84104

ARIZONA NOTICE OF LOCATION
(LODE CLAIM)

NOTICE IS HEREBY GIVEN THAT KENNECOTT EXPLORATION COMPANY, whose mailing address is 2640 West 1700 South, Salt Lake City, Utah 84104 by its undersigned officer, makes this location of the GC 003 Lode Mining Claim, in Santa Cruz County, Arizona.

The general course of the claim is from the North to South, and said claim is within the:

<u>Quarter</u>	<u>Section</u>	<u>Township</u>	<u>Range</u>
NW	5	22S	15E
SW	32	21S	15E

Santa Cruz County, Arizona, G&SRM.


This claim is 1500 feet in length and 600 feet in width. This Notice of Location is posted on the centerline of the claim. The claim runs from the location monument on which this notice is posted 1480 feet in a northerly direction to the North endline, and 20 feet in a southerly direction to the South endline. The claim boundaries are marked by six monuments, one at each corner and one at the center of each endline. The location monument on which this notice is posted is situated within Section 5, T22S, R15E, Santa Cruz County, Arizona, G&SRM, and is approximately 24028 feet West and 1294 feet South from the NE corner of Section 1, T22S, R15E, Santa Cruz County, Arizona, G&SRM. Any overlaps onto pre-existing lode claims, private or State Land are acknowledged as pre-existing rights and that portion of said overlap is acknowledged as invalid.

The undersigned claims the ground as depicted on the map that is attached to a copy of this Notice of Location filed in the office of the Recorder, Santa Cruz County, Arizona.

The claim has been monumented in accordance with State and Federal law. Corner, end centers and location monuments are posts, 1-1/2" x 1-1/2" x 5' projecting at least 4' above the ground.

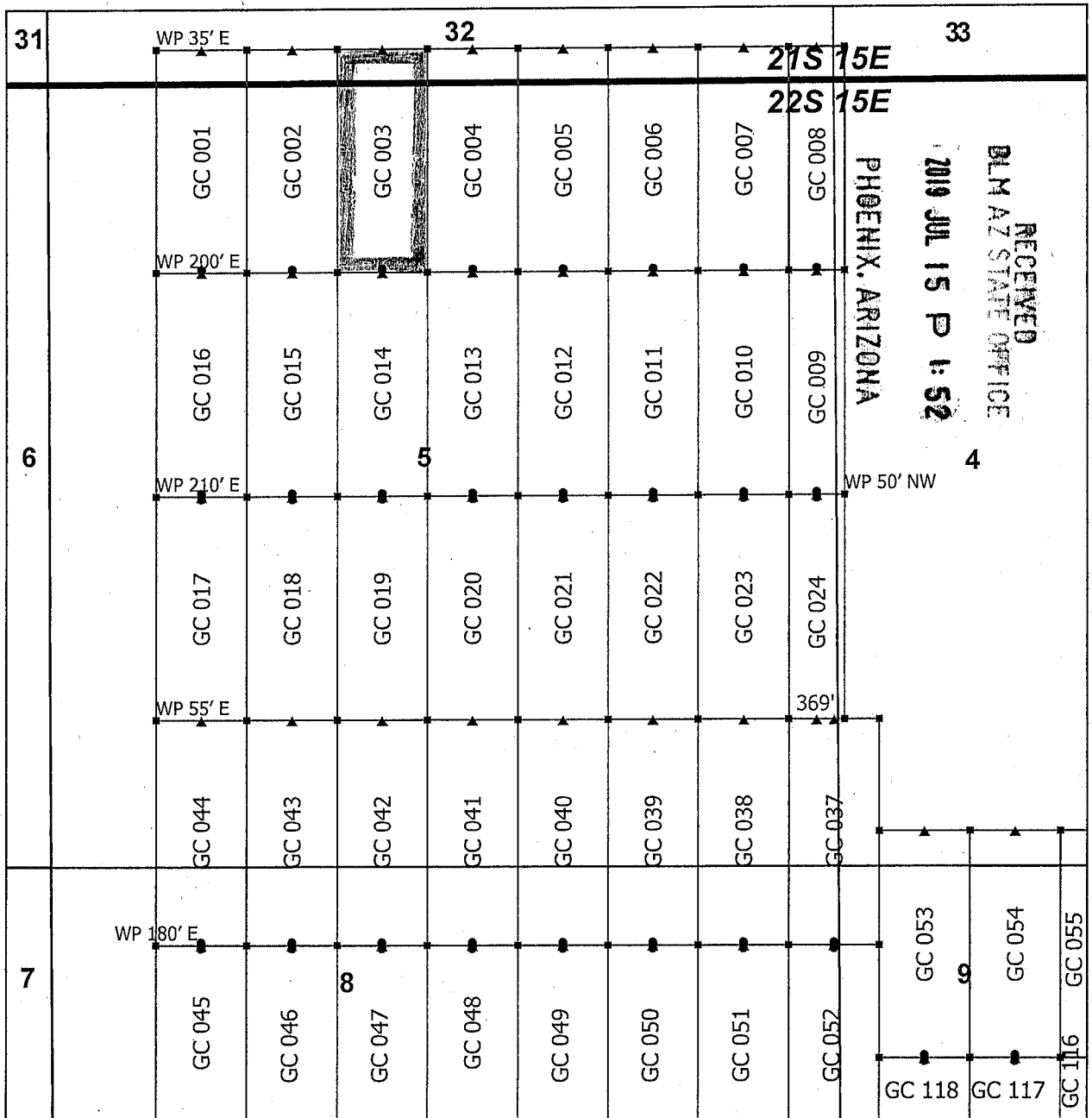
Located, dated and posted on the ground this 15th day of May, 2019.

KENNECOTT EXPLORATION COMPANY


By: Erik Best, its Operating Officer

RECEIVED
BLM AZ STATE OFFICE
2019 JUL 15 P 1:52
PHOENIX, ARIZONA

AMC455571



Goat Canyon Claim Block 1, Arizona

Goat Canyon - GC Lode Mining Claims
 T21S, 22S and R15E G&SRM
 Santa Cruz County, Arizona
 Located May 11 - 20, 2019

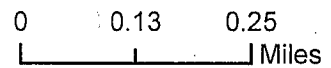
Monuments are 1-1/2" by 1-1/2" by 5' Wood Posts projecting at least four feet above the ground. Location Monuments are set 20' inside the Endline along the center of each claim, and are 1500' long X 600' wide unless otherwise depicted and as detailed in the attached Certificate of Location.

TIE POINT: The location monument is tied to the northeast corner of Section 1, Township 22S, Range 15E, G&SRM, Santa Cruz County, Arizona, its distance as shown on the attached Certificate of Location. Bearings and distance are grid north.

Any overlap onto pre-existing lode claims, or Private Land, is acknowledged as non-locatable, and any overlapping portion is acknowledged as invalid.



▲	End Center
■	Corner
•	Location Monument
+	Tiepoint
□	Claim Boundary
□	Section
□	Township



Claims Filed By-
 Kennecott Exploration Company
 2640 West 1700 South
 Salt Lake City, UT 84104

AMC4555711

When recorded return to:
Kennecott Exploration Company – Land Dept.
2640 West 1700 South
Salt Lake City, UT 84104

ARIZONA NOTICE OF LOCATION
(LODE CLAIM)

NOTICE IS HEREBY GIVEN THAT KENNECOTT EXPLORATION COMPANY, whose mailing address is 2640 West 1700 South, Salt Lake City, Utah 84104 by its undersigned officer, makes this location of the GC 004 Lode Mining Claim, in Santa Cruz County, Arizona.

The general course of the claim is from the North to South, and said claim is within the:

<u>Quarter</u>	<u>Section</u>	<u>Township</u>	<u>Range</u>
NE	5	22S	15E
NW	5	22S	15E
SW	32	21S	15E
SE	32	21S	15E

Santa Cruz County, Arizona, G&SRM.


This claim is 1500 feet in length and 600 feet in width. This Notice of Location is posted on the centerline of the claim. The claim runs from the location monument on which this notice is posted 1480 feet in a northerly direction to the North endline, and 20 feet in a southerly direction to the South endline. The claim boundaries are marked by six monuments, one at each corner and one at the center of each endline. The location monument on which this notice is posted is situated within Section 5, T22S, R15E, Santa Cruz County, Arizona, G&SRM, and is approximately 23428 feet West and 1294 feet South from the NE corner of Section 1, T22S, R15E, Santa Cruz County, Arizona, G&SRM. Any overlaps onto pre-existing lode claims, private or State Land are acknowledged as pre-existing rights and that portion of said overlap is acknowledged as invalid.

The undersigned claims the ground as depicted on the map that is attached to a copy of this Notice of Location filed in the office of the Recorder, Santa Cruz County, Arizona.

The claim has been monumented in accordance with State and Federal law. Corner, end centers and location monuments are posts, 1-1/2" x 1-1/2" x 5' projecting at least 4' above the ground.

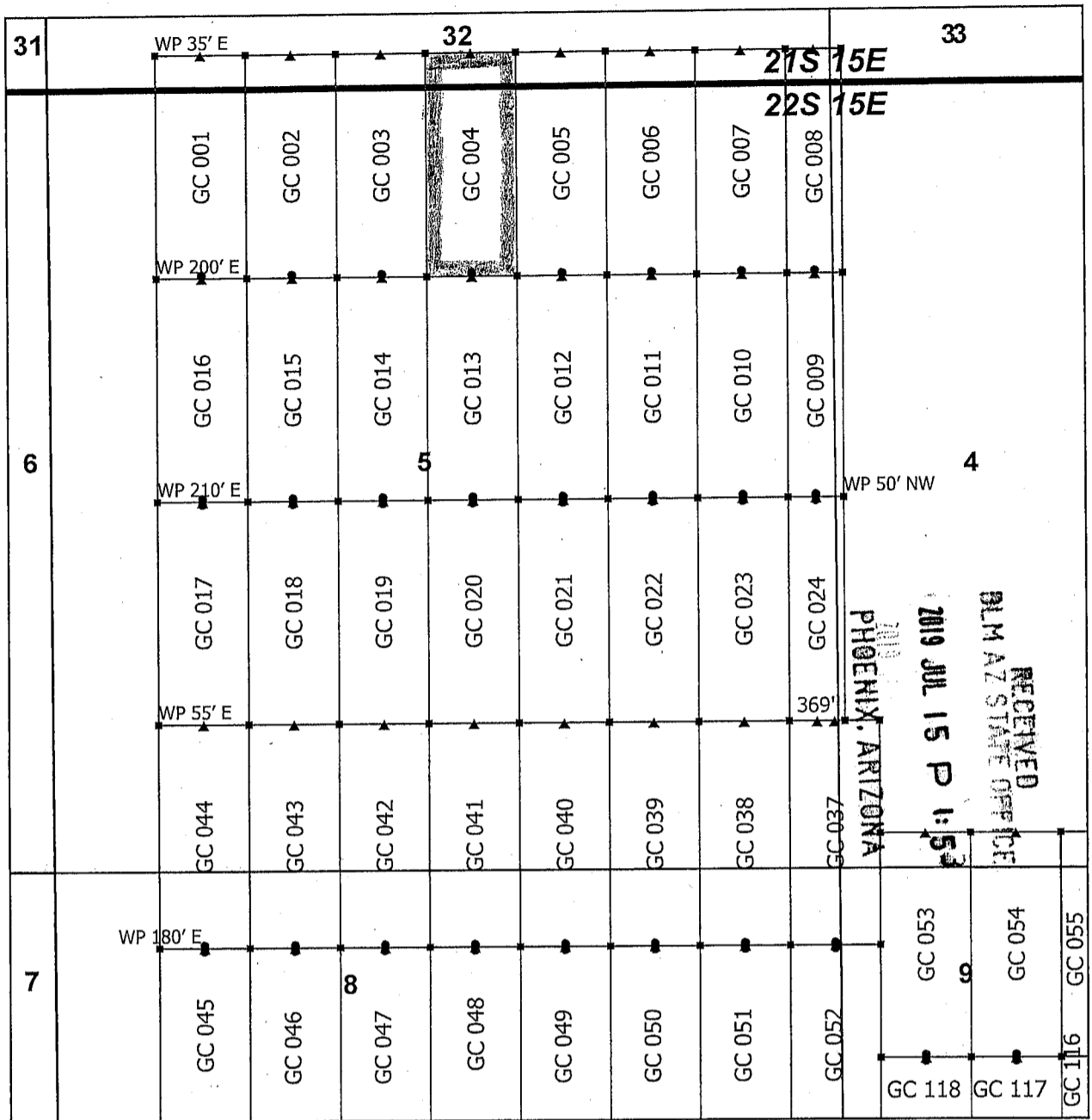
Located, dated and posted on the ground this 15th day of May, 2019.

KENNECOTT EXPLORATION COMPANY


By: Erik Best, its Operating Officer

RECEIVED
BLM AZ STATE OFFICE
2019 JUL 15 P 1:53
PHOENIX, ARIZONA

AMC455572



Goat Canyon Claim Block 1, Arizona

Goat Canyon - GC Lode Mining Claims
 T21S, 22S and R15E G&SRM
 Santa Cruz County, Arizona
 Located May 11 - 20, 2019


Monuments are 1-1/2" by 1-1/2" by 5' Wood Posts projecting at least four feet above the ground. Location Monuments are set 20' inside the Endline along the center of each claim, and are 1500' long X 600' wide unless otherwise depicted and as detailed in the attached Certificate of Location.

TIE POINT: The location monument is tied to the northeast corner of Section 1, Township 22S, Range 15E, G&SRM, Santa Cruz County, Arizona, its distance as shown on the attached Certificate of Location. Bearings and distance are grid north.

Any overlap onto pre-existing lode claims, or Private Land, is acknowledged as non-locatable, and any overlapping portion is acknowledged as invalid.



▲	End Center
▪	Corner
•	Location Monument
+	Tiepoint
□	Claim Boundary
□	Section
□	Township



AMC 455572

Claims Filed By-
 Kennecott Exploration Company
 2640 West 1700 South
 Salt Lake City, UT 84104

When recorded return to:
Kennecott Exploration Company – Land Dept.
2640 West 1700 South
Salt Lake City, UT 84104

ARIZONA NOTICE OF LOCATION
(LODE CLAIM)

NOTICE IS HEREBY GIVEN THAT KENNECOTT EXPLORATION COMPANY, whose mailing address is 2640 West 1700 South, Salt Lake City, Utah 84104 by its undersigned officer, makes this location of the GC 005 Lode Mining Claim, in Santa Cruz County, Arizona.

The general course of the claim is from the North to South, and said claim is within the:

<u>Quarter</u>	<u>Section</u>	<u>Township</u>	<u>Range</u>
NE	5	22S	15E
SE	32	21S	15E

Santa Cruz County, Arizona, G&SRM.

This claim is 1500 feet in length and 600 feet in width. This Notice of Location is posted on the centerline of the claim. The claim runs from the location monument on which this notice is posted 1480 feet in a northerly direction to the North endline, and 20 feet in a southerly direction to the South endline. The claim boundaries are marked by six monuments, one at each corner and one at the center of each endline. The location monument on which this notice is posted is situated within Section 5, T22S, R15E, Santa Cruz County, Arizona, G&SRM, and is approximately 22828 feet West and 1294 feet South from the NE corner of Section 1, T22S, R15E, Santa Cruz County, Arizona, G&SRM. Any overlaps onto pre-existing lode claims, private or State Land are acknowledged as pre-existing rights and that portion of said overlap is acknowledged as invalid.

The undersigned claims the ground as depicted on the map that is attached to a copy of this Notice of Location filed in the office of the Recorder, Santa Cruz County, Arizona.

The claim has been monumented in accordance with State and Federal law. Corner, end centers and location monuments are posts, 1-1/2" x 1-1/2" x 5' projecting at least 4' above the ground.

Located, dated and posted on the ground this 15th day of May, 2019.

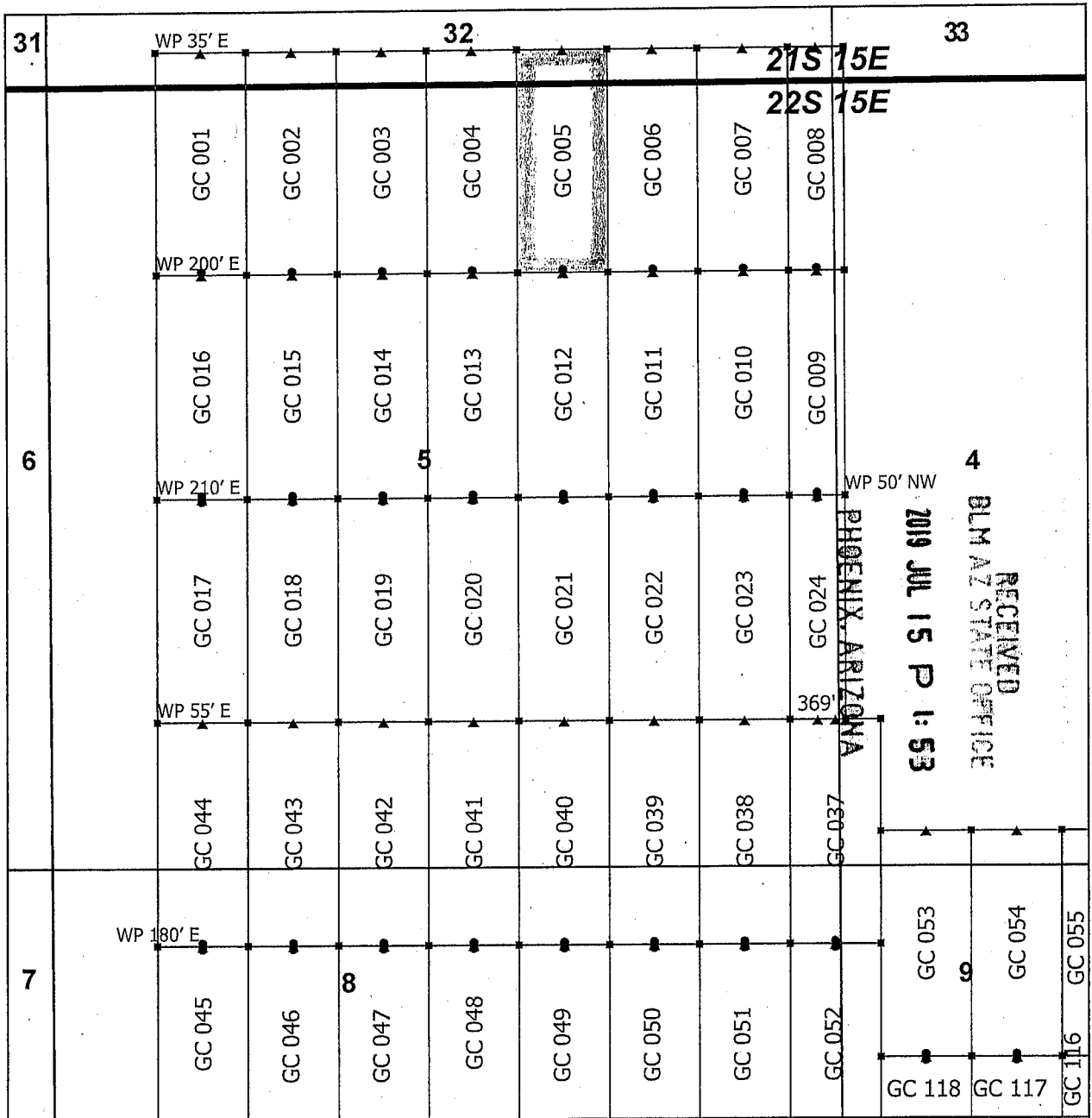
KENNECOTT EXPLORATION COMPANY



By: Erik Best, its Operating Officer

RECEIVED
BLM AZ STATE OFFICE
2019 JUL 15 P 1:53
PHOENIX, ARIZONA

AMC455573



Goat Canyon Claim Block 1, Arizona

Goat Canyon - GC Lode Mining Claims
 T21S, 22S and R15E G&SRM
 Santa Cruz County, Arizona
 Located May 11 - 20, 2019


Monuments are 1-1/2" by 1-1/2" by 5' Wood Posts projecting at least four feet above the ground. Location Monuments are set 20' inside the Endline along the center of each claim, and are 1500' long X 600' wide unless otherwise depicted and as detailed in the attached Certificate of Location.

TIE POINT: The location monument is tied to the northeast corner of Section 1, Township 22S, Range 15E, G&SRM, Santa Cruz County, Arizona, its distance as shown on the attached Certificate of Location. Bearings and distance are grid north.

Any overlap onto pre-existing lode claims, or Private Land, is acknowledged as non-locatable, and any overlapping portion is acknowledged as invalid.



▲	End Center
■	Corner
•	Location Monument
+	Tiepoint
□	Claim Boundary
□	Section
□	Township



Claims Filed By-
 Kennecott Exploration Company
 2640 West 1700 South
 Salt Lake City, UT 84104

AMC455573

When recorded return to:
Kennecott Exploration Company – Land Dept.
2640 West 1700 South
Salt Lake City, UT 84104

ARIZONA NOTICE OF LOCATION
(LODE CLAIM)

NOTICE IS HEREBY GIVEN THAT KENNECOTT EXPLORATION COMPANY, whose mailing address is 2640 West 1700 South, Salt Lake City, Utah 84104 by its undersigned officer, makes this location of the GC 006 Lode Mining Claim, in Santa Cruz County, Arizona.

The general course of the claim is from the North to South, and said claim is within the:

<u>Quarter</u>	<u>Section</u>	<u>Township</u>	<u>Range</u>
NE	5	22S	15E
SE	32	21S	15E

Santa Cruz County, Arizona, G&SRM.


This claim is 1500 feet in length and 600 feet in width. This Notice of Location is posted on the centerline of the claim. The claim runs from the location monument on which this notice is posted 1480 feet in a northerly direction to the North endline, and 20 feet in a southerly direction to the South endline. The claim boundaries are marked by six monuments, one at each corner and one at the center of each endline. The location monument on which this notice is posted is situated within Section 5, T22S, R15E, Santa Cruz County, Arizona, G&SRM, and is approximately 22228 feet West and 1294 feet South from the NE corner of Section 1, T22S, R15E, Santa Cruz County, Arizona, G&SRM. Any overlaps onto pre-existing lode claims, private or State Land are acknowledged as pre-existing rights and that portion of said overlap is acknowledged as invalid.

The undersigned claims the ground as depicted on the map that is attached to a copy of this Notice of Location filed in the office of the Recorder, Santa Cruz County, Arizona.

The claim has been monumented in accordance with State and Federal law. Corner, end centers and location monuments are posts, 1-1/2" x 1-1/2" x 5' projecting at least 4' above the ground.

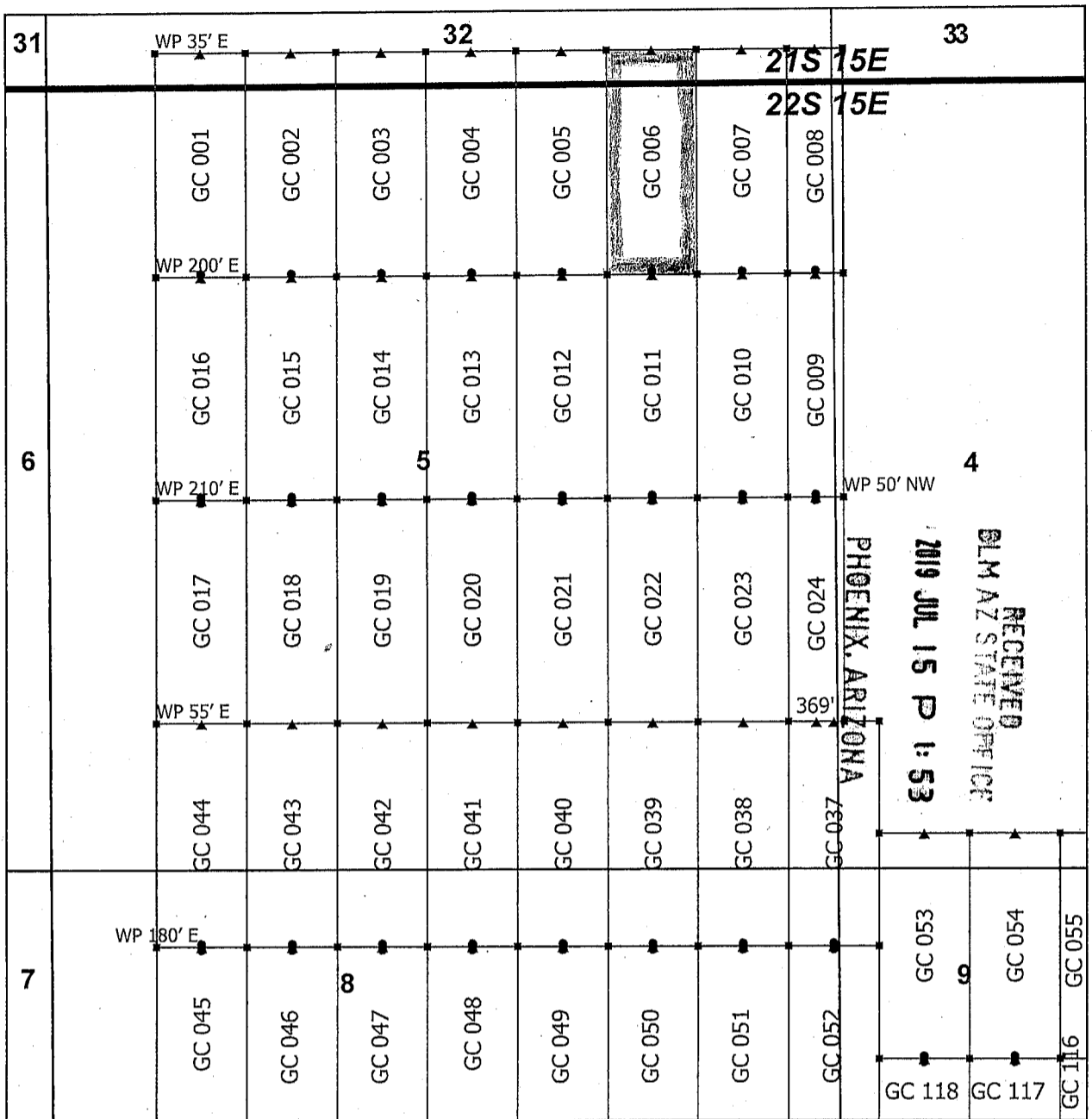
Located, dated and posted on the ground this 15th day of May, 2019.

KENNECOTT EXPLORATION COMPANY


By: Erik Best, its Operating Officer

RECEIVED
BLM AZ STATE OFFICE
2019 JUL 15 P 1:53
PHOENIX, ARIZONA

AMC455574



Goat Canyon Claim Block 1, Arizona


Goat Canyon - GC Lode Mining Claims
 T21S, 22S and R15E G&SRM
 Santa Cruz County, Arizona
 Located May 11 - 20, 2019

Monuments are 1-1/2" by 1-1/2" by 5' Wood Posts projecting at least four feet above the ground. Location Monuments are set 20' inside the Endline along the center of each claim, and are 1500' long X 600' wide unless otherwise depicted and as detailed in the attached Certificate of Location.

TIE POINT: The location monument is tied to the northeast corner of Section 1, Township 22S, Range 15E, G&SRM, Santa Cruz County, Arizona, its distance as shown on the attached Certificate of Location. Bearings and distance are grid north.

Any overlap onto pre-existing lode claims, or Private Land, is acknowledged as non-locatable, and any overlapping portion is acknowledged as invalid.

▲	End Center
■	Corner
•	Location Monument
+	Tiepoint
□	Claim Boundary
□	Section
□	Township



Claims Filed By-
 Kennecott Exploration Company
 2640 West 1700 South
 Salt Lake City, UT 84104

AMC455574

When recorded return to:
Kennecott Exploration Company – Land Dept.
2640 West 1700 South
Salt Lake City, UT 84104

ARIZONA NOTICE OF LOCATION
(LODE CLAIM)

NOTICE IS HEREBY GIVEN THAT KENNECOTT EXPLORATION COMPANY, whose mailing address is 2640 West 1700 South, Salt Lake City, Utah 84104 by its undersigned officer, makes this location of the GC 007 Lode Mining Claim, in Santa Cruz County, Arizona.

The general course of the claim is from the North to South, and said claim is within the:

<u>Quarter</u>	<u>Section</u>	<u>Township</u>	<u>Range</u>
NE	5	22S	15E
SE	32	21S	15E

Santa Cruz County, Arizona, G&SRM.


This claim is 1500 feet in length and 600 feet in width. This Notice of Location is posted on the centerline of the claim. The claim runs from the location monument on which this notice is posted 1480 feet in a northerly direction to the North endline, and 20 feet in a southerly direction to the South endline. The claim boundaries are marked by six monuments, one at each corner and one at the center of each endline. The location monument on which this notice is posted is situated within Section 5, T22S, R15E, Santa Cruz County, Arizona, G&SRM, and is approximately 21628 feet West and 1294 feet South from the NE corner of Section 1, T22S, R15E, Santa Cruz County, Arizona, G&SRM. Any overlaps onto pre-existing lode claims, private or State Land are acknowledged as pre-existing rights and that portion of said overlap is acknowledged as invalid.

The undersigned claims the ground as depicted on the map that is attached to a copy of this Notice of Location filed in the office of the Recorder, Santa Cruz County, Arizona.

The claim has been monumented in accordance with State and Federal law. Corner, end centers and location monuments are posts, 1-1/2" x 1-1/2" x 5' projecting at least 4' above the ground.

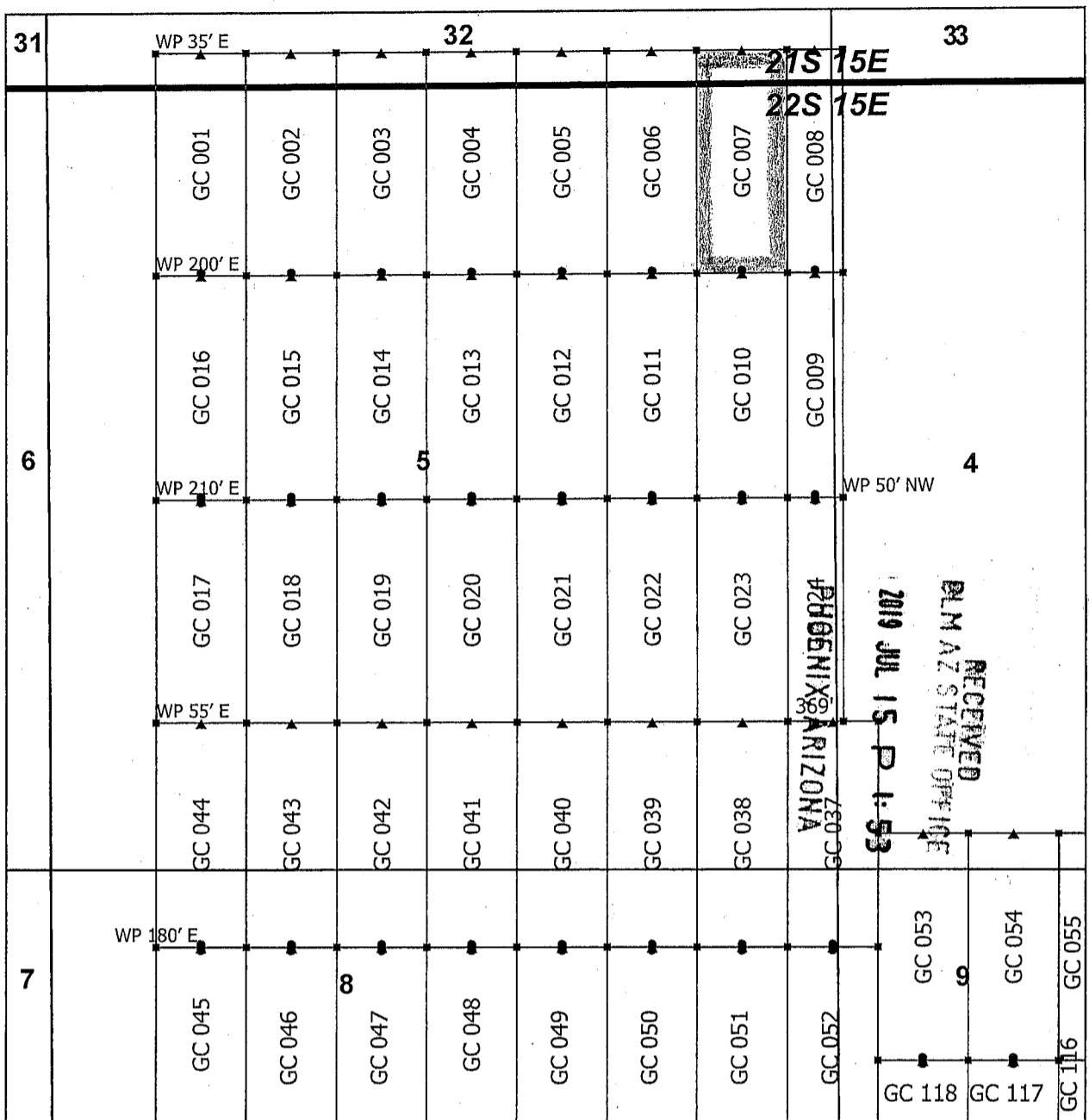
Located, dated and posted on the ground this 15th day of May, 2019.

KENNECOTT EXPLORATION COMPANY


By: Erik Best, its Operating Officer

RECEIVED
BLM AZ STATE OFFICE
2019 JUL 15 P 1:53
PHOENIX, ARIZONA

AMC455575



Goat Canyon Claim Block 1, Arizona

Goat Canyon - GC Lode Mining Claims
 T21S, 22S and R15E G&SRM
 Santa Cruz County, Arizona
 Located May 11 - 20, 2019


Monuments are 1-1/2" by 1-1/2" by 5' Wood Posts projecting at least four feet above the ground. Location Monuments are set 20' inside the Endline along the center of each claim, and are 1500' long X 600' wide unless otherwise depicted and as detailed in the attached Certificate of Location.

TIE POINT: The location monument is tied to the northeast corner of Section 1, Township 22S, Range 15E, G&SRM, Santa Cruz County, Arizona, its distance as shown on the attached Certificate of Location. Bearings and distance are grid north.

Any overlap onto pre-existing lode claims, or Private Land, is acknowledged as non-locatable, and any overlapping portion is acknowledged as invalid.



▲	End Center
▪	Corner
•	Location Monument
+	Tiepoint
□	Claim Boundary
□	Section
□	Township



AMC455575

Claims Filed By-
 Kennecott Exploration Company
 2640 West 1700 South
 Salt Lake City, UT 84104

When recorded return to:
Kennecott Exploration Company – Land Dept.
2640 West 1700 South
Salt Lake City, UT 84104

ARIZONA NOTICE OF LOCATION
(LODE CLAIM)

NOTICE IS HEREBY GIVEN THAT KENNECOTT EXPLORATION COMPANY, whose mailing address is 2640 West 1700 South, Salt Lake City, Utah 84104 by its undersigned officer, makes this location of the GC 008 Lode Mining Claim, in Santa Cruz County, Arizona.

The general course of the claim is from the North to South, and said claim is within the:

<u>Quarter</u>	<u>Section</u>	<u>Township</u>	<u>Range</u>
NE	5	22S	15E
NW	4	22S	15E
SE	32	21S	15E
SW	33	21S	15E

Santa Cruz County, Arizona, G&SRM.

This claim is 1500 feet in length and 368 feet in width. This Notice of Location is posted on the centerline of the claim. The claim runs from the location monument on which this notice is posted 1480 feet in a northerly direction to the North endline, and 20 feet in a southerly direction to the South endline. The claim boundaries are marked by six monuments, one at each corner and one at the center of each endline. The location monument on which this notice is posted is situated within Section 5, T22S, R15E, Santa Cruz County, Arizona, G&SRM, and is approximately 21144 feet West and 1294 feet South from the NE corner of Section 1, T22S, R15E, Santa Cruz County, Arizona, G&SRM. Any overlaps onto pre-existing lode claims, private or State Land are acknowledged as pre-existing rights and that portion of said overlap is acknowledged as invalid.

The undersigned claims the ground as depicted on the map that is attached to a copy of this Notice of Location filed in the office of the Recorder, Santa Cruz County, Arizona.

The claim has been monumented in accordance with State and Federal law. Corner, end centers and location monuments are posts, 1-1/2" x 1-1/2" x 5' projecting at least 4' above the ground.

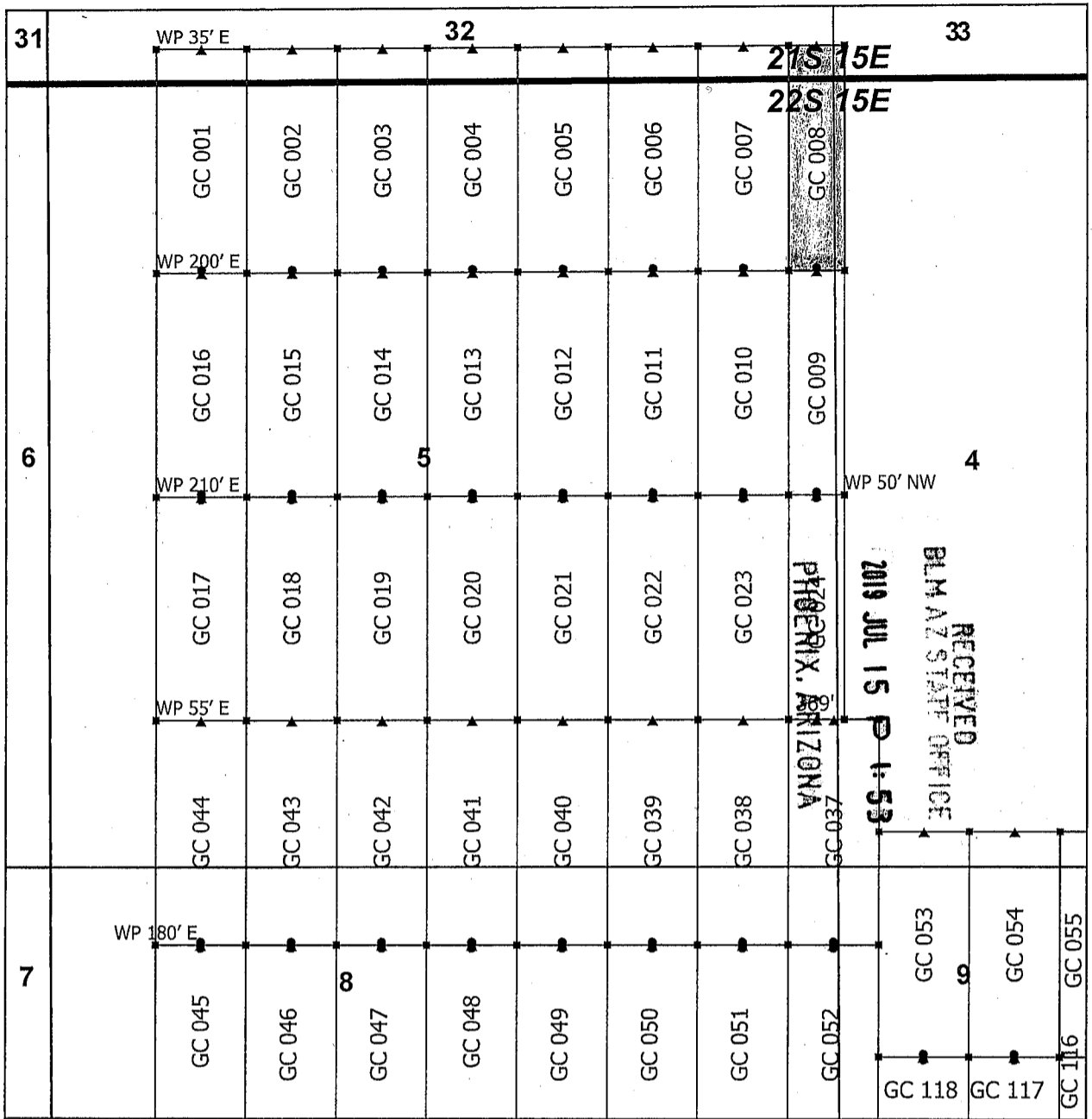
Located, dated and posted on the ground this 15th day of May, 2019.

KENNECOTT EXPLORATION COMPANY


By: Erik Best, its Operating Officer

RECEIVED
BLM AZ STATE OFFICE
2019 JUL 15 P 1:53
PHOENIX, ARIZONA

AMC 455576



Goat Canyon Claim Block 1, Arizona

Goat Canyon - GC Lode Mining Claims
 T21S, 22S and R15E G&SRM
 Santa Cruz County, Arizona
 Located May 11 - 20, 2019

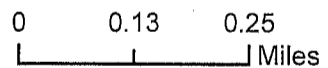
Monuments are 1-1/2" by 1-1/2" by 5' Wood Posts projecting at least four feet above the ground. Location Monuments are set 20' inside the Endline along the center of each claim, and are 1500' long X 600' wide unless otherwise depicted and as detailed in the attached Certificate of Location.

TIE POINT: The location monument is tied to the northeast corner of Section 1, Township 22S, Range 15E, G&SRM, Santa Cruz County, Arizona, its distance as shown on the attached Certificate of Location. Bearings and distance are grid north.

Any overlap onto pre-existing lode claims, or Private Land, is acknowledged as non-locatable, and any overlapping portion is acknowledged as invalid.



▲	End Center
▪	Corner
•	Location Monument
+	Tiepoint
□	Claim Boundary
□	Section
□	Township



Claims Filed By-
 Kennecott Exploration Company
 2640 West 1700 South
 Salt Lake City, UT 84104

AMC455576

When recorded return to:
Kennecott Exploration Company – Land Dept.
2640 West 1700 South
Salt Lake City, UT 84104

ARIZONA NOTICE OF LOCATION
(LODE CLAIM)

NOTICE IS HEREBY GIVEN THAT KENNECOTT EXPLORATION COMPANY, whose mailing address is 2640 West 1700 South, Salt Lake City, Utah 84104 by its undersigned officer, makes this location of the GC 009 Lode Mining Claim, in Santa Cruz County, Arizona.

The general course of the claim is from the North to South, and said claim is within the:

<u>Quarter</u>	<u>Section</u>	<u>Township</u>	<u>Range</u>
SE	5	22S	15E
NE	5	22S	15E
NW	4	22S	15E
SW	4	22S	15E

Santa Cruz County, Arizona, G&SRM.

This claim is 1500 feet in length and 368 feet in width. This Notice of Location is posted on the centerline of the claim. The claim runs from the location monument on which this notice is posted 1480 feet in a northerly direction to the North endline, and 20 feet in a southerly direction to the South endline. The claim boundaries are marked by six monuments, one at each corner and one at the center of each endline. The location monument on which this notice is posted is situated within Section 5, T22S, R15E, Santa Cruz County, Arizona, G&SRM, and is approximately 21144 feet West and 2794 feet South from the NE corner of Section 1, T22S, R15E, Santa Cruz County, Arizona, G&SRM. WP for SE Cor GC 009 is 50' NW. Any overlaps onto pre-existing lode claims, private or State Land are acknowledged as pre-existing rights and that portion of said overlap is acknowledged as invalid.

The undersigned claims the ground as depicted on the map that is attached to a copy of this Notice of Location filed in the office of the Recorder, Santa Cruz County, Arizona.

The claim has been monumented in accordance with State and Federal law. Corner, end centers and location monuments are posts, 1-1/2" x 1-1/2" x 5' projecting at least 4' above the ground.

Located, dated and posted on the ground this 15th day of May, 2019.

KENNECOTT EXPLORATION COMPANY



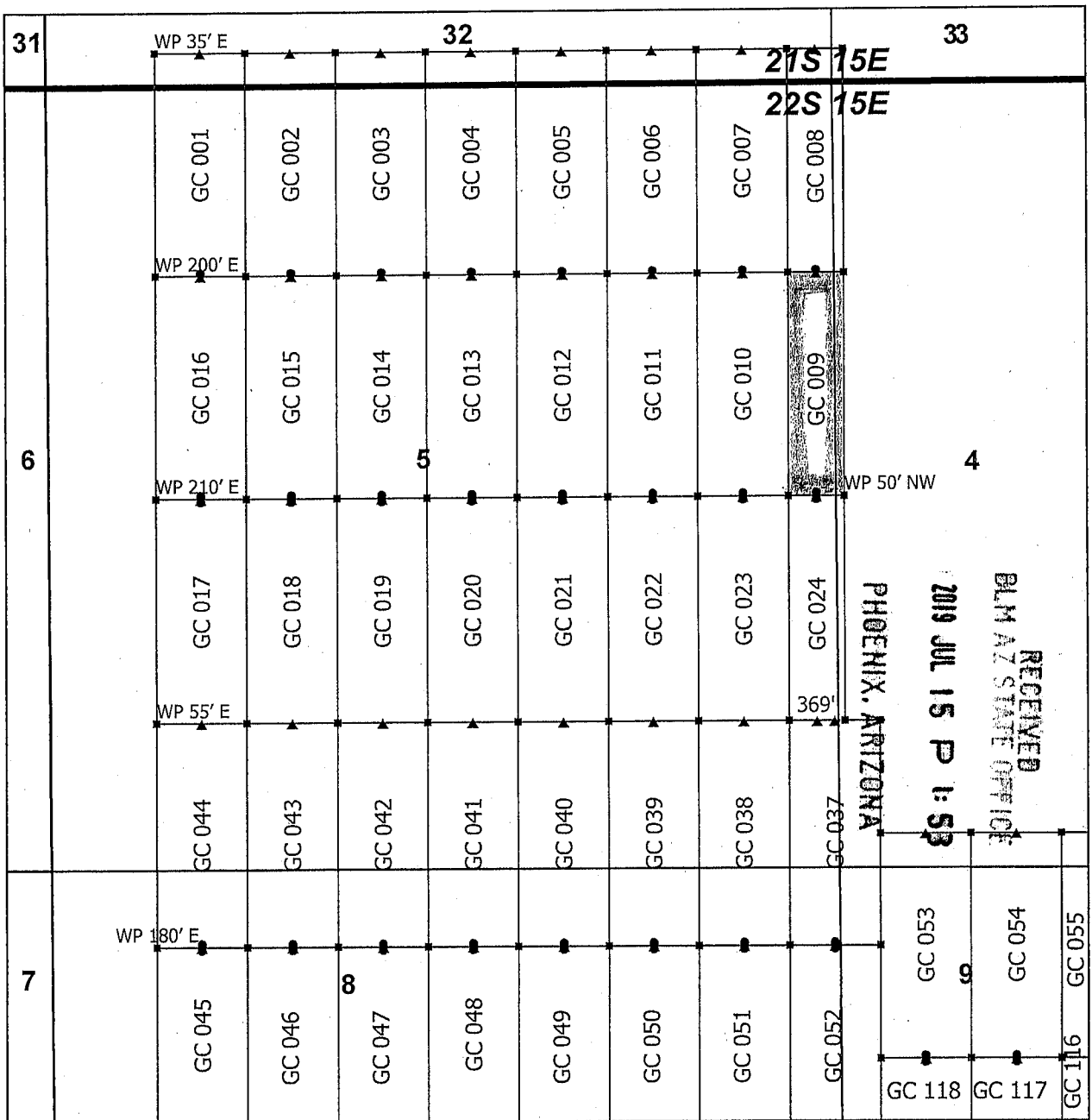
By: Erik Best, its Operating Officer

PHOENIX, ARIZONA

2019 JUL 15 P 1:53

RECEIVED
BLM AZ STATE OFFICE

AMC455577



Goat Canyon Claim Block 1, Arizona

Goat Canyon - GC Lode Mining Claims
 T21S, 22S and R15E G&SRM
 Santa Cruz County, Arizona
 Located May 11 - 20, 2019


Monuments are 1-1/2" by 1-1/2" by 5' Wood Posts projecting at least four feet above the ground. Location Monuments are set 20' inside the Endline along the center of each claim, and are 1500' long X 600' wide unless otherwise depicted and as detailed in the attached Certificate of Location.

TIE POINT: The location monument is tied to the northeast corner of Section 1, Township 22S, Range 15E, G&SRM, Santa Cruz County, Arizona, its distance as shown on the attached Certificate of Location. Bearings and distance are grid north.

Any overlap onto pre-existing lode claims, or Private Land, is acknowledged as non-locatable, and any overlapping portion is acknowledged as invalid.



▲	End Center
■	Corner
•	Location Monument
+	Tiepoint
□	Claim Boundary
□	Section
□	Township



AMC455577

Claims Filed By-
 Kennecott Exploration Company
 2640 West 1700 South
 Salt Lake City, UT 84104

When recorded return to:
Kennecott Exploration Company – Land Dept.
2640 West 1700 South
Salt Lake City, UT 84104

ARIZONA NOTICE OF LOCATION
(LODE CLAIM)

NOTICE IS HEREBY GIVEN THAT KENNECOTT EXPLORATION COMPANY, whose mailing address is 2640 West 1700 South, Salt Lake City, Utah 84104 by its undersigned officer, makes this location of the GC 010 Lode Mining Claim, in Santa Cruz County, Arizona.

The general course of the claim is from the North to South, and said claim is within the:

<u>Quarter</u>	<u>Section</u>	<u>Township</u>	<u>Range</u>
SE	5	22S	15E
NE	5	22S	15E

Santa Cruz County, Arizona, G&SRM.

This claim is 1500 feet in length and 600 feet in width. This Notice of Location is posted on the centerline of the claim. The claim runs from the location monument on which this notice is posted 1480 feet in a northerly direction to the North endline, and 20 feet in a southerly direction to the South endline. The claim boundaries are marked by six monuments, one at each corner and one at the center of each endline. The location monument on which this notice is posted is situated within Section 5, T22S, R15E, Santa Cruz County, Arizona, G&SRM, and is approximately 21628 feet West and 2794 feet South from the NE corner of Section 1, T22S, R15E, Santa Cruz County, Arizona, G&SRM. Any overlaps onto pre-existing lode claims, private or State Land are acknowledged as pre-existing rights and that portion of said overlap is acknowledged as invalid.

The undersigned claims the ground as depicted on the map that is attached to a copy of this Notice of Location filed in the office of the Recorder, Santa Cruz County, Arizona.

The claim has been monumented in accordance with State and Federal law. Corner, end centers and location monuments are posts, 1-1/2" x 1-1/2" x 5' projecting at least 4' above the ground.

Located, dated and posted on the ground this 15th day of May, 2019.

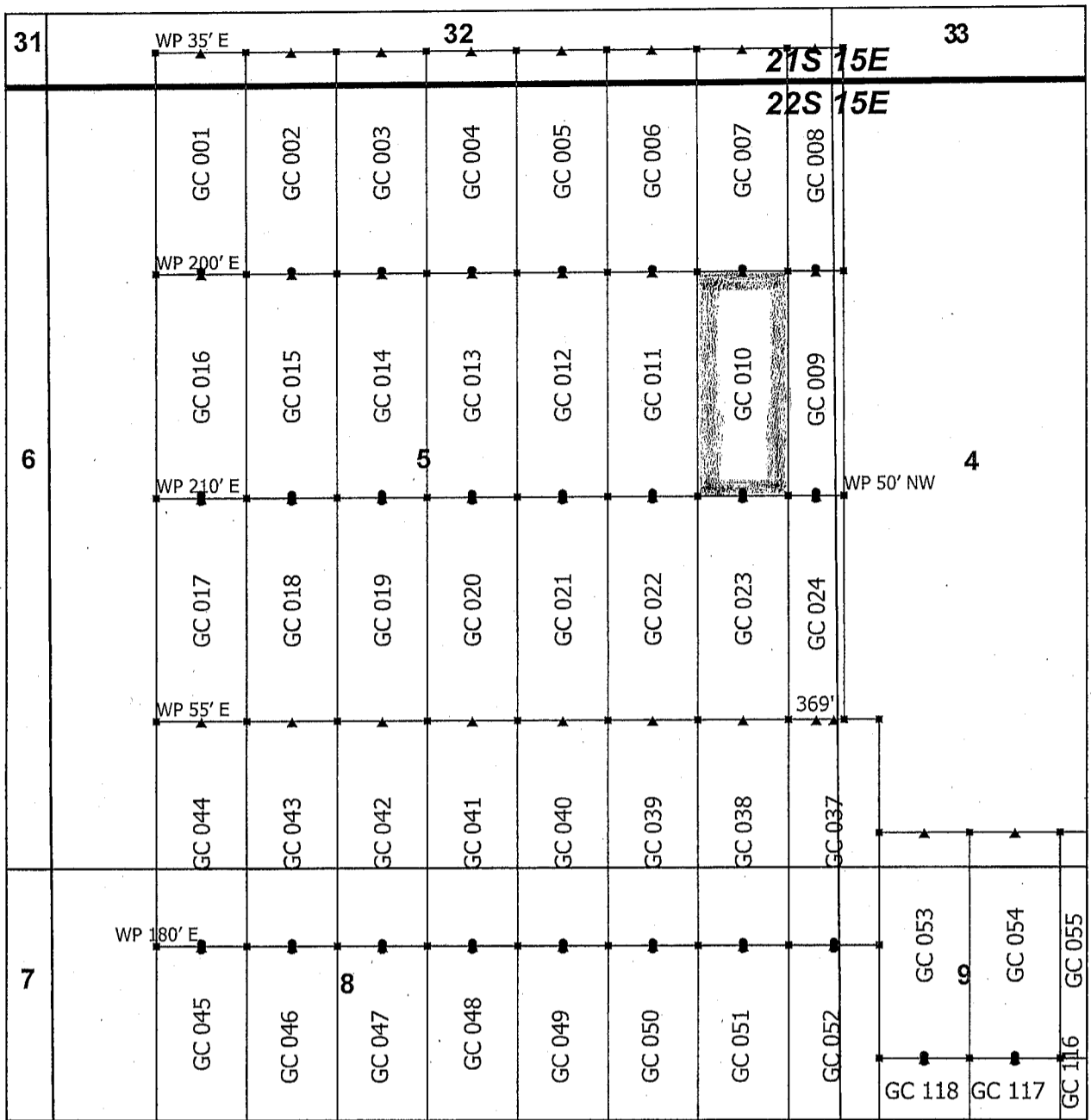
KENNECOTT EXPLORATION COMPANY



By: Erik Best, its Operating Officer

RECEIVED
BLM AZ STATE OFFICE
2019 JUL 15 P 1:54
PHOENIX, ARIZONA

AMC455578



AMC 455578

Goat Canyon Claim Block 1, Arizona

Goat Canyon - GC Lode Mining Claims
 T21S, 22S and R15E G&SRM
 Santa Cruz County, Arizona
 Located May 11 - 20, 2019


Monuments are 1-1/2" by 1-1/2" by 5' Wood Posts projecting at least four feet above the ground. Location Monuments are set 20' inside the Endline along the center of each claim, and are 1500' long X 600' wide unless otherwise depicted and as detailed in the attached Certificate of Location.

TIE POINT: The location monument is tied to the northeast corner of Section 1, Township 22S, Range 15E, G&SRM, Santa Cruz County, Arizona, its distance as shown on the attached Certificate of Location. Bearings and distance are grid north.

Any overlap onto pre-existing lode claims, or Private Land, is acknowledged as non-locatable, and any overlapping portion is acknowledged as invalid.



▲	End Center
■	Corner
●	Location Monument
+	Tiepoint
□	Claim Boundary
□	Section
▭	Township



RECEIVED
 PHOENIX, ARIZONA
 JUL 15 P 1:54
 STATE OFFICE

Claims Filed By-
 Kennecott Exploration Company
 2640 West 1700 South
 Salt Lake City, UT 84104

When recorded return to:
Kennecott Exploration Company – Land Dept.
2640 West 1700 South
Salt Lake City, UT 84104

ARIZONA NOTICE OF LOCATION
(LODE CLAIM)

NOTICE IS HEREBY GIVEN THAT KENNECOTT EXPLORATION COMPANY, whose mailing address is 2640 West 1700 South, Salt Lake City, Utah 84104 by its undersigned officer, makes this location of the GC 011 Lode Mining Claim, in Santa Cruz County, Arizona.

The general course of the claim is from the North to South, and said claim is within the:

<u>Quarter</u>	<u>Section</u>	<u>Township</u>	<u>Range</u>
SE	5	22S	15E
NE	5	22S	15E

Santa Cruz County, Arizona, G&SRM.

This claim is 1500 feet in length and 600 feet in width. This Notice of Location is posted on the centerline of the claim. The claim runs from the location monument on which this notice is posted 1480 feet in a northerly direction to the North endline, and 20 feet in a southerly direction to the South endline. The claim boundaries are marked by six monuments, one at each corner and one at the center of each endline. The location monument on which this notice is posted is situated within Section 5, T22S, R15E, Santa Cruz County, Arizona, G&SRM, and is approximately 22228 feet West and 2794 feet South from the NE corner of Section 1, T22S, R15E, Santa Cruz County, Arizona, G&SRM. Any overlaps onto pre-existing lode claims, private or State Land are acknowledged as pre-existing rights and that portion of said overlap is acknowledged as invalid.

The undersigned claims the ground as depicted on the map that is attached to a copy of this Notice of Location filed in the office of the Recorder, Santa Cruz County, Arizona.

The claim has been monumented in accordance with State and Federal law. Corner, end centers and location monuments are posts, 1-1/2" x 1-1/2" x 5' projecting at least 4' above the ground.

Located, dated and posted on the ground this 15th day of May, 2019.

KENNECOTT EXPLORATION COMPANY



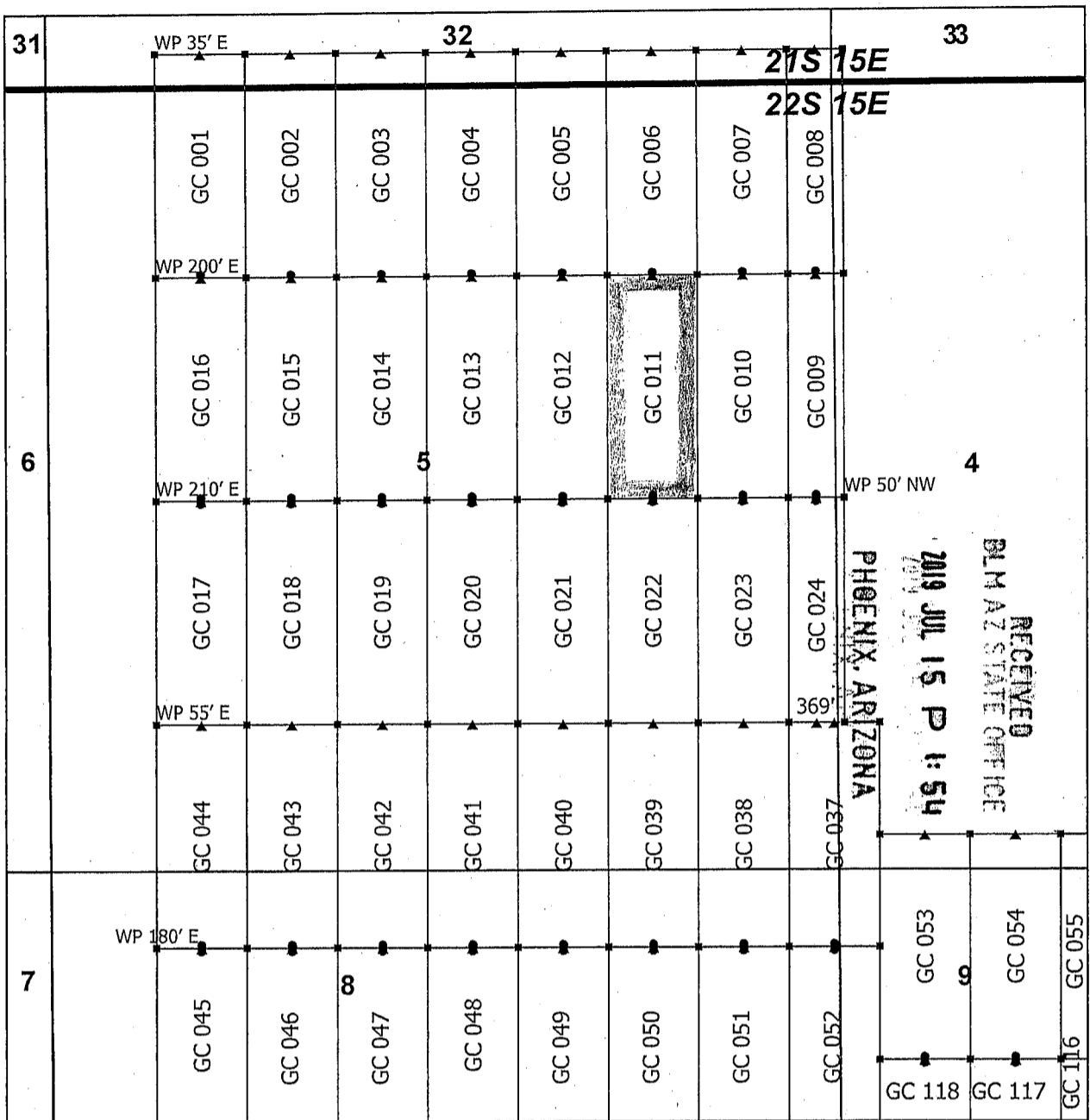
By: Erik Best, its Operating Officer

PHOENIX, ARIZONA

2019 JUL 15 P 1:54

RECEIVED
BLM AZ STATE OFFICE

AMC455579



Goat Canyon Claim Block 1, Arizona


Goat Canyon - GC Lode Mining Claims
 T21S, 22S and R15E G&SRM
 Santa Cruz County, Arizona
 Located May 11 - 20, 2019

Monuments are 1-1/2" by 1-1/2" by 5' Wood Posts projecting at least four feet above the ground. Location Monuments are set 20' inside the Endline along the center of each claim, and are 1500' long X 600' wide unless otherwise depicted and as detailed in the attached Certificate of Location.

TIE POINT: The location monument is tied to the northeast corner of Section 1, Township 22S, Range 15E, G&SRM, Santa Cruz County, Arizona, its distance as shown on the attached Certificate of Location. Bearings and distance are grid north.

Any overlap onto pre-existing lode claims, or Private Land, is acknowledged as non-locatable, and any overlapping portion is acknowledged as invalid.

▲	End Center
■	Corner
•	Location Monument
+	Tiepoint
□	Claim Boundary
□	Section
□	Township



Claims Filed By-
 Kennecott Exploration Company
 2640 West 1700 South
 Salt Lake City, UT 84104

AMC455579

When recorded return to:
Kennecott Exploration Company – Land Dept.
2640 West 1700 South
Salt Lake City, UT 84104

ARIZONA NOTICE OF LOCATION
(LODE CLAIM)

NOTICE IS HEREBY GIVEN THAT KENNECOTT EXPLORATION COMPANY, whose mailing address is 2640 West 1700 South, Salt Lake City, Utah 84104 by its undersigned officer, makes this location of the GC 012 Lode Mining Claim, in Santa Cruz County, Arizona.

The general course of the claim is from the North to South, and said claim is within the:

<u>Quarter</u>	<u>Section</u>	<u>Township</u>	<u>Range</u>
SE	5	22S	15E
NE	5	22S	15E

Santa Cruz County, Arizona, G&SRM.

This claim is 1500 feet in length and 600 feet in width. This Notice of Location is posted on the centerline of the claim. The claim runs from the location monument on which this notice is posted 1480 feet in a northerly direction to the North endline, and 20 feet in a southerly direction to the South endline. The claim boundaries are marked by six monuments, one at each corner and one at the center of each endline. The location monument on which this notice is posted is situated within Section 5, T22S, R15E, Santa Cruz County, Arizona, G&SRM; and is approximately 22828 feet West and 2794 feet South from the NE corner of Section 1, T22S, R15E, Santa Cruz County, Arizona, G&SRM. Any overlaps onto pre-existing lode claims, private or State Land are acknowledged as pre-existing rights and that portion of said overlap is acknowledged as invalid.

The undersigned claims the ground as depicted on the map that is attached to a copy of this Notice of Location filed in the office of the Recorder, Santa Cruz County, Arizona.

The claim has been monumented in accordance with State and Federal law. Corner, end centers and location monuments are posts, 1-1/2" x 1-1/2" x 5' projecting at least 4' above the ground.

Located, dated and posted on the ground this 15th day of May, 2019.

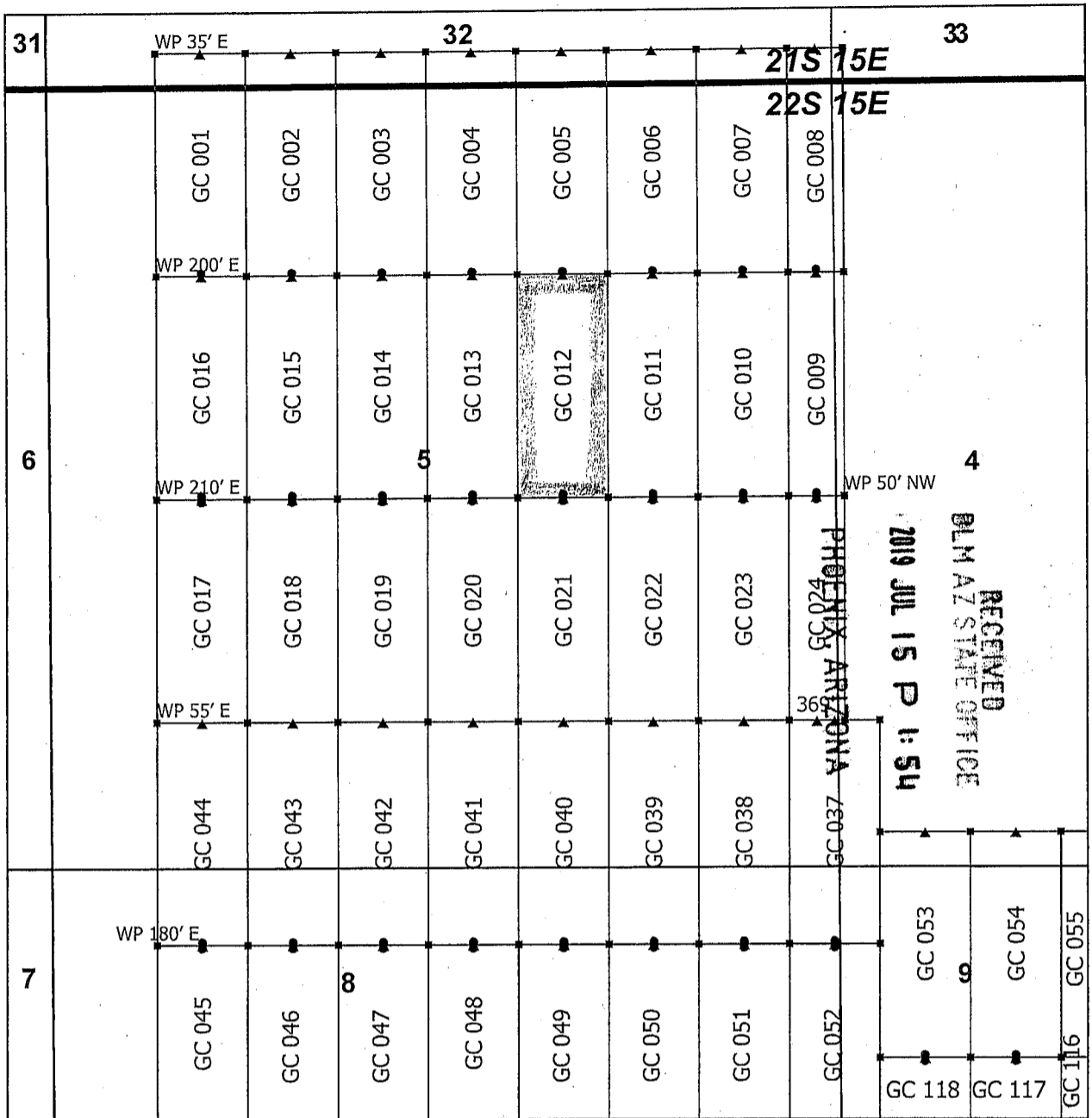
KENNECOTT EXPLORATION COMPANY



By: Erik Best, its Operating Officer

RECEIVED
BLM AZ STATE OFFICE
2019 JUL 15 P 1:54
PHOENIX, ARIZONA

AMC455580



Goat Canyon Claim Block 1, Arizona


Goat Canyon - GC Lode Mining Claims
 T21S, 22S and R15E G&SRM
 Santa Cruz County, Arizona
 Located May 11 - 20, 2019

Monuments are 1-1/2" by 1-1/2" by 5' Wood Posts projecting at least four feet above the ground. Location Monuments are set 20' inside the Endline along the center of each claim, and are 1500' long X 600' wide unless otherwise depicted and as detailed in the attached Certificate of Location.

TIE POINT: The location monument is tied to the northeast corner of Section 1, Township 22S, Range 15E, G&SRM, Santa Cruz County, Arizona, its distance as shown on the attached Certificate of Location. Bearings and distance are grid north.

Any overlap onto pre-existing lode claims, or Private Land, is acknowledged as non-locatable, and any overlapping portion is acknowledged as invalid.

- ▲ End Center
- Corner
- Location Monument
- ⊕ Tiepoint
- ▭ Claim Boundary
- ▭ Section
- ▭ Township



Claims Filed By-
 Kennecott Exploration Company
 2640 West 1700 South
 Salt Lake City, UT 84104

AMC455580

When recorded return to:
Kennecott Exploration Company – Land Dept.
2640 West 1700 South
Salt Lake City, UT 84104

ARIZONA NOTICE OF LOCATION
(LODE CLAIM)

NOTICE IS HEREBY GIVEN THAT KENNECOTT EXPLORATION COMPANY, whose mailing address is 2640 West 1700 South, Salt Lake City, Utah 84104 by its undersigned officer, makes this location of the GC 013 Lode Mining Claim, in Santa Cruz County, Arizona.

The general course of the claim is from the North to South, and said claim is within the:

<u>Quarter</u>	<u>Section</u>	<u>Township</u>	<u>Range</u>
SE	5	22S	15E
NE	5	22S	15E
NW	5	22S	15E
SW	5	22S	15E

Santa Cruz County, Arizona, G&SRM.


This claim is 1500 feet in length and 600 feet in width. This Notice of Location is posted on the centerline of the claim. The claim runs from the location monument on which this notice is posted 1480 feet in a northerly direction to the North endline, and 20 feet in a southerly direction to the South endline. The claim boundaries are marked by six monuments, one at each corner and one at the center of each endline. The location monument on which this notice is posted is situated within Section 5, T22S, R15E, Santa Cruz County, Arizona, G&SRM, and is approximately 23428 feet West and 2794 feet South from the NE corner of Section 1, T22S, R15E, Santa Cruz County, Arizona, G&SRM. Any overlaps onto pre-existing lode claims, private or State Land are acknowledged as pre-existing rights and that portion of said overlap is acknowledged as invalid.

The undersigned claims the ground as depicted on the map that is attached to a copy of this Notice of Location filed in the office of the Recorder, Santa Cruz County, Arizona.

The claim has been monumented in accordance with State and Federal law. Corner, end centers and location monuments are posts, 1-1/2" x 1-1/2" x 5' projecting at least 4' above the ground.

Located, dated and posted on the ground this 15th day of May, 2019.

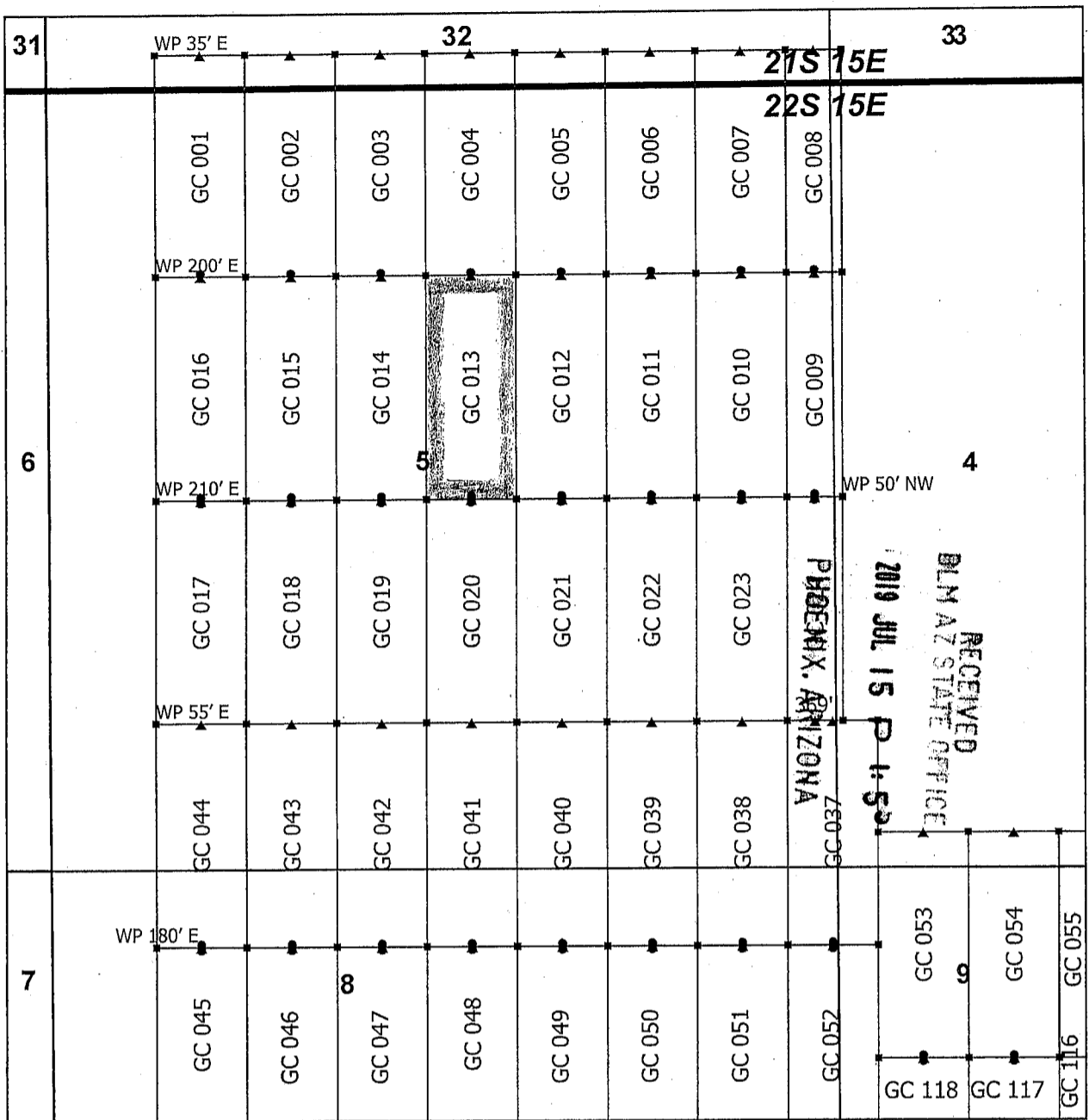
KENNECOTT EXPLORATION COMPANY



By: Erik Best, its Operating Officer

RECEIVED
BLM AZ STATE OFFICE
2019 JUL 15 P 1:54
PHOENIX, ARIZONA

AMC455581



Goat Canyon Claim Block 1, Arizona

Goat Canyon - GC Lode Mining Claims
 T21S, 22S and R15E G&SRM
 Santa Cruz County, Arizona
 Located May 11 - 20, 2019


Monuments are 1-1/2" by 1-1/2" by 5' Wood Posts projecting at least four feet above the ground. Location Monuments are set 20' inside the Endline along the center of each claim, and are 1500' long X 600' wide unless otherwise depicted and as detailed in the attached Certificate of Location.

TIE POINT: The location monument is tied to the northeast corner of Section 1, Township 22S, Range 15E, G&SRM, Santa Cruz County, Arizona, its distance as shown on the attached Certificate of Location. Bearings and distance are grid north.

Any overlap onto pre-existing lode claims, or Private Land, is acknowledged as non-locatable, and any overlapping portion is acknowledged as invalid.



▲	End Center
■	Corner
•	Location Monument
+	Tiepoint
□	Claim Boundary
□	Section
□	Township



Claims Filed By-
 Kennecott Exploration Company
 2640 West 1700 South
 Salt Lake City, UT 84104

AMC455581

When recorded return to:
Kennecott Exploration Company – Land Dept.
2640 West 1700 South
Salt Lake City, UT 84104

ARIZONA NOTICE OF LOCATION
(LODE CLAIM)

NOTICE IS HEREBY GIVEN THAT KENNECOTT EXPLORATION COMPANY, whose mailing address is 2640 West 1700 South, Salt Lake City, Utah 84104 by its undersigned officer, makes this location of the GC 014 Lode Mining Claim, in Santa Cruz County, Arizona.

The general course of the claim is from the North to South, and said claim is within the:

<u>Quarter</u>	<u>Section</u>	<u>Township</u>	<u>Range</u>
SW	5	22S	15E
NW	5	22S	15E

Santa Cruz County, Arizona, G&SRM.


This claim is 1500 feet in length and 600 feet in width. This Notice of Location is posted on the centerline of the claim. The claim runs from the location monument on which this notice is posted 1480 feet in a northerly direction to the North endline, and 20 feet in a southerly direction to the South endline. The claim boundaries are marked by six monuments, one at each corner and one at the center of each endline. The location monument on which this notice is posted is situated within Section 5, T22S, R15E, Santa Cruz County, Arizona, G&SRM, and is approximately 24028 feet West and 2794 feet South from the NE corner of Section 1, T22S, R15E, Santa Cruz County, Arizona, G&SRM. Any overlaps onto pre-existing lode claims, private or State Land are acknowledged as pre-existing rights and that portion of said overlap is acknowledged as invalid.

The undersigned claims the ground as depicted on the map that is attached to a copy of this Notice of Location filed in the office of the Recorder, Santa Cruz County, Arizona.

The claim has been monumented in accordance with State and Federal law. Corner, end centers and location monuments are posts, 1-1/2" x 1-1/2" x 5' projecting at least 4' above the ground.

Located, dated and posted on the ground this 15th day of May, 2019.

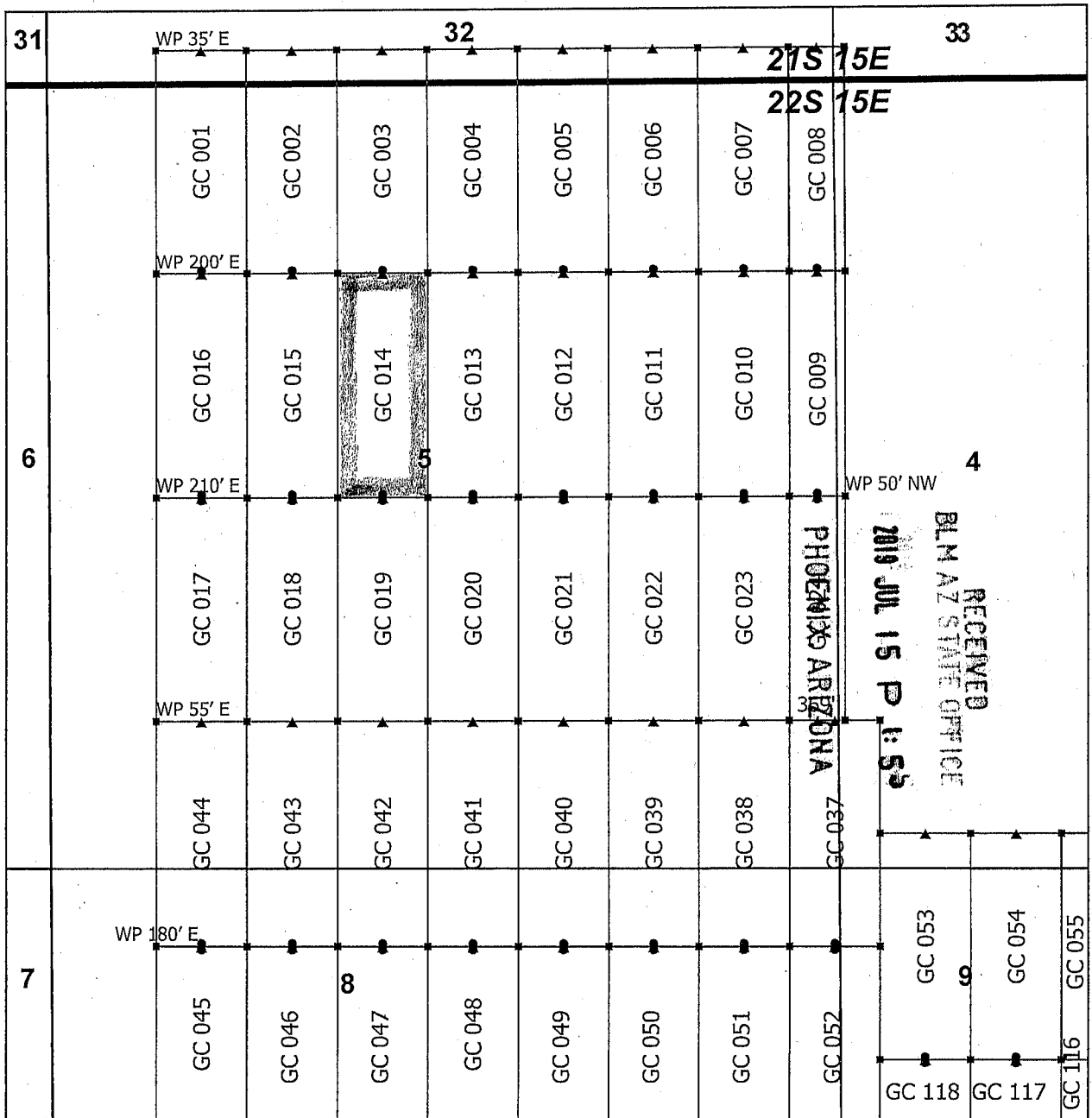
KENNECOTT EXPLORATION COMPANY



By: Erik Best, its Operating Officer

RECEIVED
BLM AZ STATE OFFICE
2019 JUL 15 P 1:53
PHOENIX, ARIZONA

AMC 455582



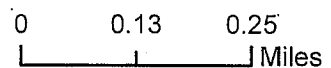
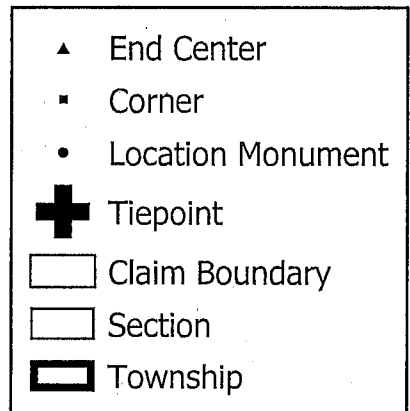
Goat Canyon Claim Block 1, Arizona

Goat Canyon - GC Lode Mining Claims
 T21S, 22S and R15E G&SRM
 Santa Cruz County, Arizona
 Located May 11 - 20, 2019

Monuments are 1-1/2" by 1-1/2" by 5' Wood Posts projecting at least four feet above the ground. Location Monuments are set 20' inside the Endline along the center of each claim, and are 1500' long X 600' wide unless otherwise depicted and as detailed in the attached Certificate of Location.

TIE POINT: The location monument is tied to the northeast corner of Section 1, Township 22S, Range 15E, G&SRM, Santa Cruz County, Arizona, its distance as shown on the attached Certificate of Location. Bearings and distance are grid north.

Any overlap onto pre-existing lode claims, or Private Land, is acknowledged as non-locatable, and any overlapping portion is acknowledged as invalid.



Claims Filed By-
 Kennecott Exploration Company
 2640 West 1700 South
 Salt Lake City, UT 84104

AMC455582

When recorded return to:
Kennecott Exploration Company – Land Dept.
2640 West 1700 South
Salt Lake City, UT 84104

ARIZONA NOTICE OF LOCATION
(LODE CLAIM)

NOTICE IS HEREBY GIVEN THAT KENNECOTT EXPLORATION COMPANY, whose mailing address is 2640 West 1700 South, Salt Lake City, Utah 84104 by its undersigned officer, makes this location of the GC 015 Lode Mining Claim, in Santa Cruz County, Arizona.

The general course of the claim is from the North to South, and said claim is within the:

<u>Quarter</u>	<u>Section</u>	<u>Township</u>	<u>Range</u>
SW	5	22S	15E
NW	5	22S	15E

Santa Cruz County, Arizona, G&SRM.

This claim is 1500 feet in length and 600 feet in width. This Notice of Location is posted on the centerline of the claim. The claim runs from the location monument on which this notice is posted 1480 feet in a northerly direction to the North endline, and 20 feet in a southerly direction to the South endline. The claim boundaries are marked by six monuments, one at each corner and one at the center of each endline. The location monument on which this notice is posted is situated within Section 5, T22S, R15E, Santa Cruz County, Arizona, G&SRM, and is approximately 24628 feet West and 2794 feet South from the NE corner of Section 1, T22S, R15E, Santa Cruz County, Arizona, G&SRM. Any overlaps onto pre-existing lode claims, private or State Land are acknowledged as pre-existing rights and that portion of said overlap is acknowledged as invalid.

The undersigned claims the ground as depicted on the map that is attached to a copy of this Notice of Location filed in the office of the Recorder, Santa Cruz County, Arizona.

The claim has been monumented in accordance with State and Federal law. Corner, end centers and location monuments are posts, 1-1/2" x 1-1/2" x 5' projecting at least 4' above the ground.

Located, dated and posted on the ground this 15th day of May, 2019.

KENNECOTT EXPLORATION COMPANY



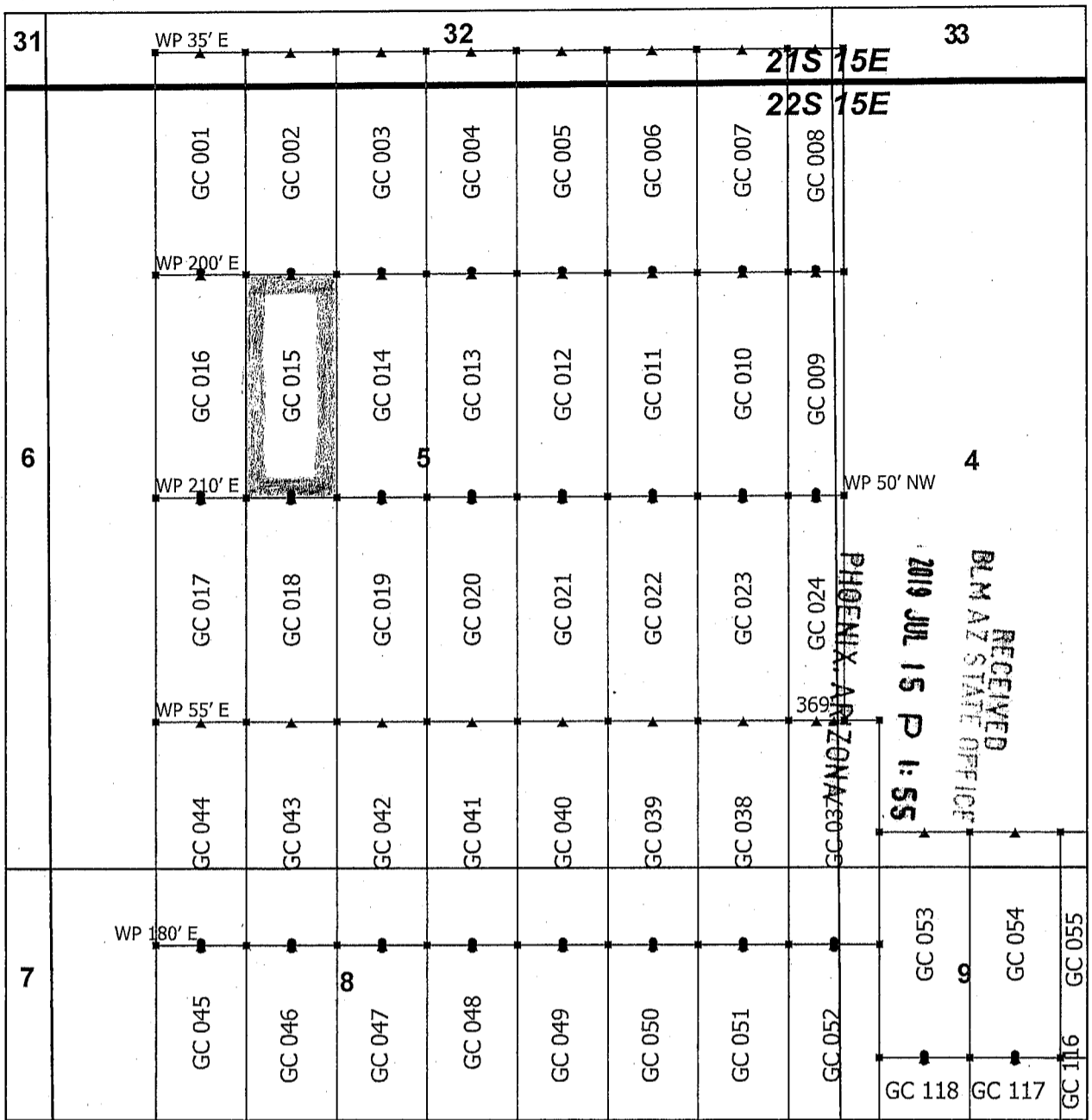
By: Erik Best, its Operating Officer

PHOENIX, ARIZONA

2019 JUL 15 P 1:55

RECEIVED
BLM AZ STATE OFFICE

AMC455583



Goat Canyon Claim Block 1, Arizona

Goat Canyon - GC Lode Mining Claims
 T21S, 22S and R15E G&SRM
 Santa Cruz County, Arizona
 Located May 11 - 20, 2019


Monuments are 1-1/2" by 1-1/2" by 5' Wood Posts projecting at least four feet above the ground. Location Monuments are set 20' inside the Endline along the center of each claim, and are 1500' long X 600' wide unless otherwise depicted and as detailed in the attached Certificate of Location.

TIE POINT: The location monument is tied to the northeast corner of Section 1, Township 22S, Range 15E, G&SRM, Santa Cruz County, Arizona, its distance as shown on the attached Certificate of Location. Bearings and distance are grid north.

Any overlap onto pre-existing lode claims, or Private Land, is acknowledged as non-locatable, and any overlapping portion is acknowledged as invalid.



▲	End Center
▪	Corner
•	Location Monument
+	Tiepoint
□	Claim Boundary
□	Section
□	Township



AMC455583

Claims Filed By-
 Kennecott Exploration Company
 2640 West 1700 South
 Salt Lake City, UT 84104

When recorded return to:
Kennecott Exploration Company – Land Dept.
2640 West 1700 South
Salt Lake City, UT 84104

ARIZONA NOTICE OF LOCATION
(LODE CLAIM)

NOTICE IS HEREBY GIVEN THAT KENNECOTT EXPLORATION COMPANY, whose mailing address is 2640 West 1700 South, Salt Lake City, Utah 84104 by its undersigned officer, makes this location of the GC 016 Lode Mining Claim, in Santa Cruz County, Arizona.

The general course of the claim is from the North to South, and said claim is within the:

<u>Quarter</u>	<u>Section</u>	<u>Township</u>	<u>Range</u>
SW	5	22S	15E
NW	5	22S	15E

Santa Cruz County, Arizona, G&SRM.

This claim is 1500 feet in length and 600 feet in width. This Notice of Location is posted on the centerline of the claim. The claim runs from the location monument on which this notice is posted 1480 feet in a northerly direction to the North endline, and 20 feet in a southerly direction to the South endline. The claim boundaries are marked by six monuments, one at each corner and one at the center of each endline. The location monument on which this notice is posted is situated within Section 5, T22S, R15E, Santa Cruz County, Arizona, G&SRM, and is approximately 25228 feet West and 2794 feet South from the NE corner of Section 1, T22S, R15E, Santa Cruz County, Arizona, G&SRM. WP for SW Cor GC 016 is 210' E. Any overlaps onto pre-existing lode claims, private or State Land are acknowledged as pre-existing rights and that portion of said overlap is acknowledged as invalid.

The undersigned claims the ground as depicted on the map that is attached to a copy of this Notice of Location filed in the office of the Recorder, Santa Cruz County, Arizona.

The claim has been monumented in accordance with State and Federal law. Corner, end centers and location monuments are posts, 1-1/2" x 1-1/2" x 5' projecting at least 4' above the ground.

Located, dated and posted on the ground this 15th day of May, 2019.

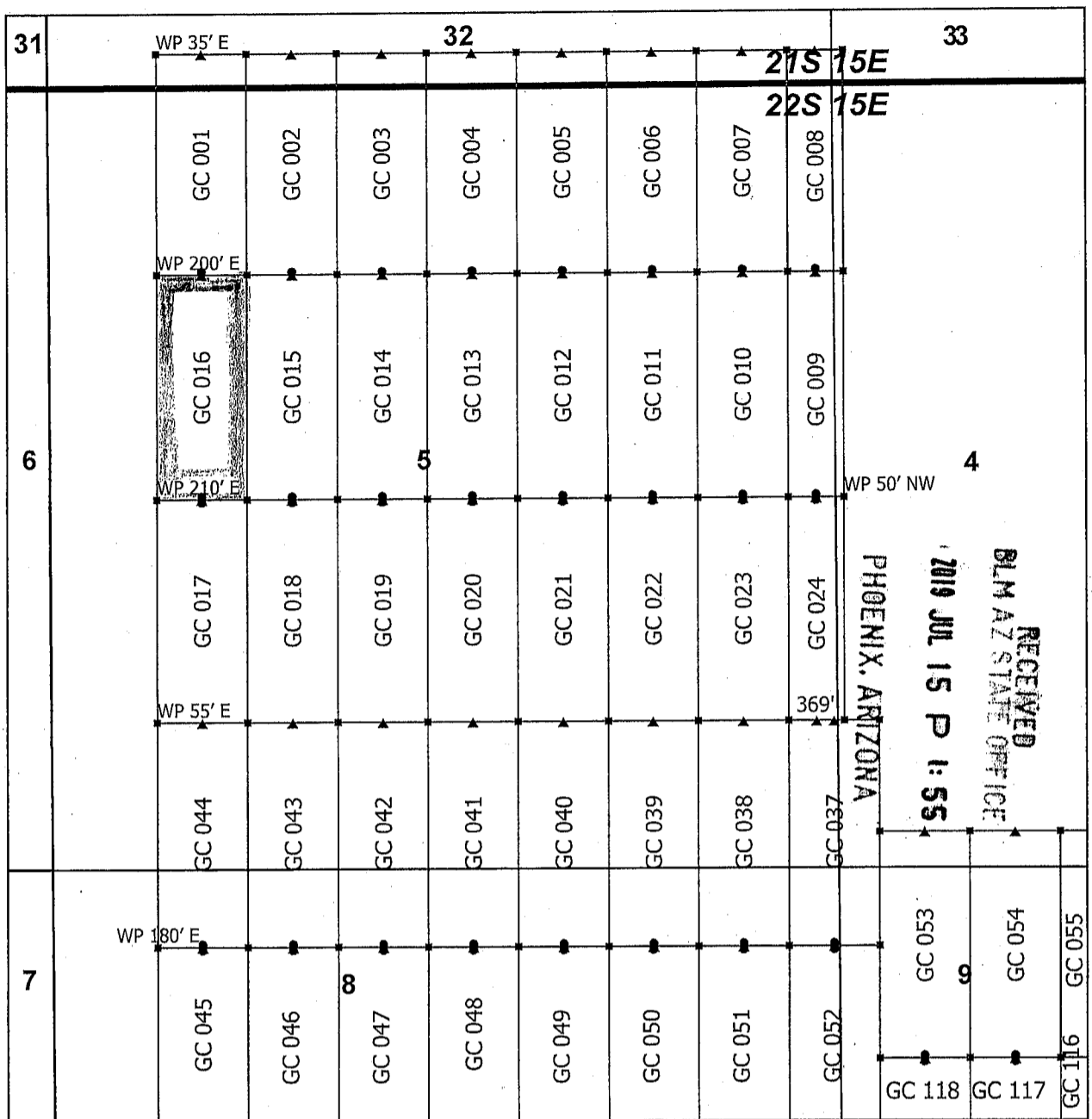
KENNECOTT EXPLORATION COMPANY



By: Erik Best, its Operating Officer

RECEIVED
BLM AZ STATE OFFICE
2019 JUL 15 P 1:55
PHOENIX, ARIZONA

AMC455584



Goat Canyon Claim Block 1, Arizona

Goat Canyon - GC Lode Mining Claims
 T21S, 22S and R15E G&SRM
 Santa Cruz County, Arizona
 Located May 11 - 20, 2019


Monuments are 1-1/2" by 1-1/2" by 5' Wood Posts projecting at least four feet above the ground. Location Monuments are set 20' inside the Endline along the center of each claim, and are 1500' long X 600' wide unless otherwise depicted and as detailed in the attached Certificate of Location.

TIE POINT: The location monument is tied to the northeast corner of Section 1, Township 22S, Range 15E, G&SRM, Santa Cruz County, Arizona, its distance as shown on the attached Certificate of Location. Bearings and distance are grid north.

Any overlap onto pre-existing lode claims, or Private Land, is acknowledged as non-locatable, and any overlapping portion is acknowledged as invalid.



▲	End Center
▪	Corner
•	Location Monument
+	Tiepoint
□	Claim Boundary
□	Section
□	Township



AMC455584

Claims Filed By-
 Kennecott Exploration Company
 2640 West 1700 South
 Salt Lake City, UT 84104

When recorded return to:
Kennecott Exploration Company – Land Dept.
2640 West 1700 South
Salt Lake City, UT 84104

ARIZONA NOTICE OF LOCATION
(LODE CLAIM)

NOTICE IS HEREBY GIVEN THAT KENNECOTT EXPLORATION COMPANY, whose mailing address is 2640 West 1700 South, Salt Lake City, Utah 84104 by its undersigned officer, makes this location of the GC 017 Lode Mining Claim, in Santa Cruz County, Arizona.

The general course of the claim is from the North to South, and said claim is within the:

<u>Quarter</u>	<u>Section</u>	<u>Township</u>	<u>Range</u>
SW	5	22S	15E

Santa Cruz County, Arizona, G&SRM.


This claim is 1500 feet in length and 600 feet in width. This Notice of Location is posted on the centerline of the claim. The claim runs from the location monument on which this notice is posted 20 feet in a northerly direction to the North endline, and 1480 feet in a southerly direction to the South endline. The claim boundaries are marked by six monuments, one at each corner and one at the center of each endline. The location monument on which this notice is posted is situated within Section 5, T22S, R15E, Santa Cruz County, Arizona, G&SRM, and is approximately 25228 feet West and 2834 feet South from the NE corner of Section 1, T22S, R15E, Santa Cruz County, Arizona, G&SRM. WP for SW Cor GC 017 is 55' E; WP for NW Cor GC 017 is 210' E. Any overlaps onto pre-existing lode claims, private or State Land are acknowledged as pre-existing rights and that portion of said overlap is acknowledged as invalid.

The undersigned claims the ground as depicted on the map that is attached to a copy of this Notice of Location filed in the office of the Recorder, Santa Cruz County, Arizona.

The claim has been monumented in accordance with State and Federal law. Corner, end centers and location monuments are posts, 1-1/2" x 1-1/2" x 5' projecting at least 4' above the ground.

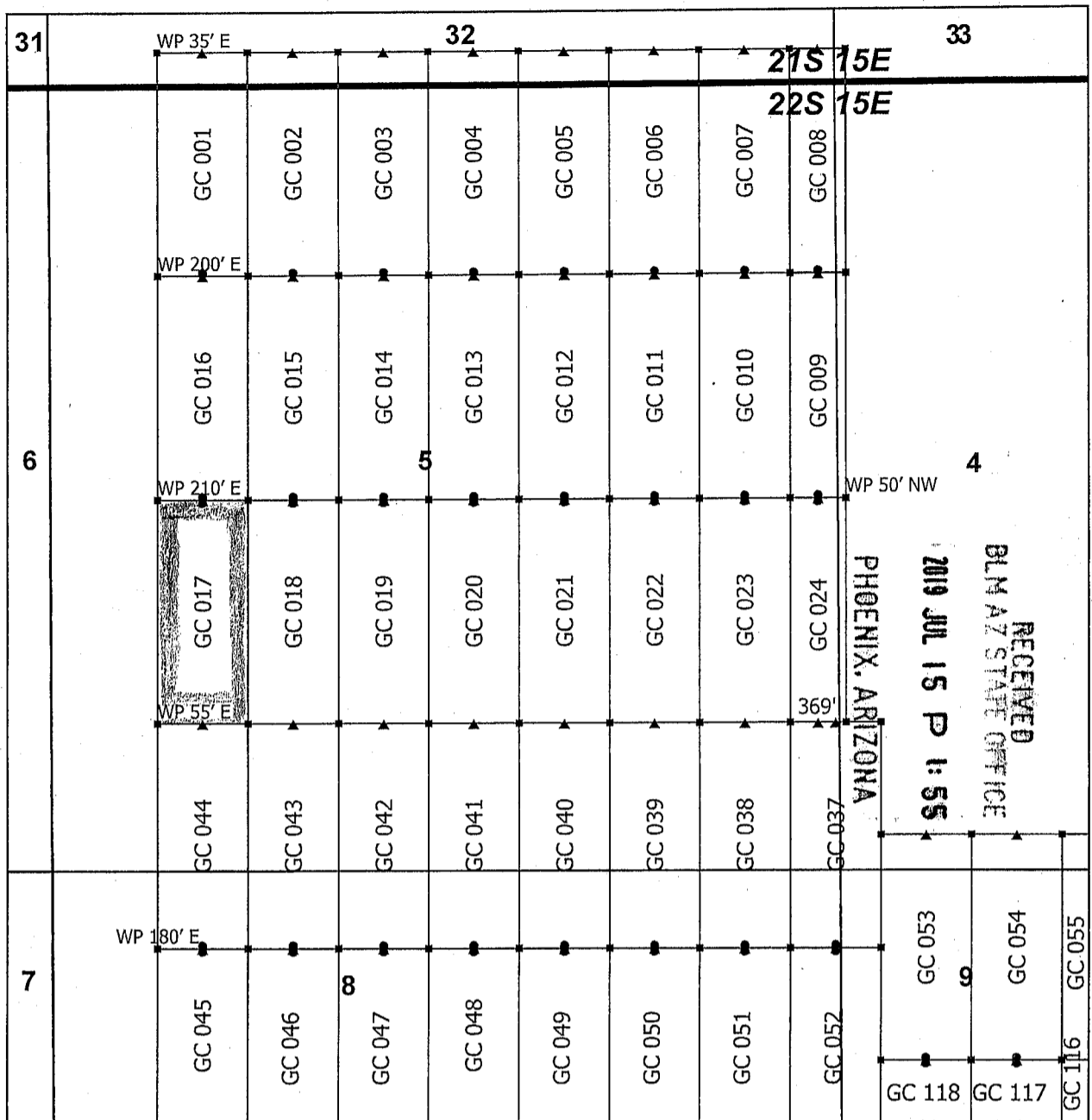
Located, dated and posted on the ground this 15th day of May, 2019.

KENNECOTT EXPLORATION COMPANY


By: Erik Best, its Operating Officer

RECEIVED
BLM AZ STATE OFFICE
2019 JUL 15 P 1:55
PHOENIX, ARIZONA

AMC455585



Goat Canyon Claim Block 1, Arizona

Goat Canyon - GC Lode Mining Claims
 T21S, 22S and R15E G&SRM
 Santa Cruz County, Arizona
 Located May 11 - 20, 2019


Monuments are 1-1/2" by 1-1/2" by 5' Wood Posts projecting at least four feet above the ground. Location Monuments are set 20' inside the Endline along the center of each claim, and are 1500' long X 600' wide unless otherwise depicted and as detailed in the attached Certificate of Location.

TIE POINT: The location monument is tied to the northeast corner of Section 1, Township 22S, Range 15E, G&SRM, Santa Cruz County, Arizona, its distance as shown on the attached Certificate of Location. Bearings and distance are grid north.

Any overlap onto pre-existing lode claims, or Private Land, is acknowledged as non-locatable, and any overlapping portion is acknowledged as invalid.



▲	End Center
■	Corner
●	Location Monument
+	Tiepoint
□	Claim Boundary
□	Section
□	Township



AMC455585

Claims Filed By-
 Kennecott Exploration Company
 2640 West 1700 South
 Salt Lake City, UT 84104

When recorded return to:
Kennecott Exploration Company – Land Dept.
2640 West 1700 South
Salt Lake City, UT 84104

ARIZONA NOTICE OF LOCATION
(LODE CLAIM)

NOTICE IS HEREBY GIVEN THAT KENNECOTT EXPLORATION COMPANY, whose mailing address is 2640 West 1700 South, Salt Lake City, Utah 84104 by its undersigned officer, makes this location of the GC 018 Lode Mining Claim, in Santa Cruz County, Arizona.

The general course of the claim is from the North to South, and said claim is within the:

<u>Quarter</u>	<u>Section</u>	<u>Township</u>	<u>Range</u>
SW	5	22S	15E

Santa Cruz County, Arizona, G&SRM.


This claim is 1500 feet in length and 600 feet in width. This Notice of Location is posted on the centerline of the claim. The claim runs from the location monument on which this notice is posted 20 feet in a northerly direction to the North endline, and 1480 feet in a southerly direction to the South endline. The claim boundaries are marked by six monuments, one at each corner and one at the center of each endline. The location monument on which this notice is posted is situated within Section 5, T22S, R15E, Santa Cruz County, Arizona, G&SRM, and is approximately 24628 feet West and 2834 feet South from the NE corner of Section 1, T22S, R15E, Santa Cruz County, Arizona, G&SRM. Any overlaps onto pre-existing lode claims, private or State Land are acknowledged as pre-existing rights and that portion of said overlap is acknowledged as invalid.

The undersigned claims the ground as depicted on the map that is attached to a copy of this Notice of Location filed in the office of the Recorder, Santa Cruz County, Arizona.

The claim has been monumented in accordance with State and Federal law. Corner, end centers and location monuments are posts, 1-1/2" x 1-1/2" x 5' projecting at least 4' above the ground.

Located, dated and posted on the ground this 15th day of May, 2019.

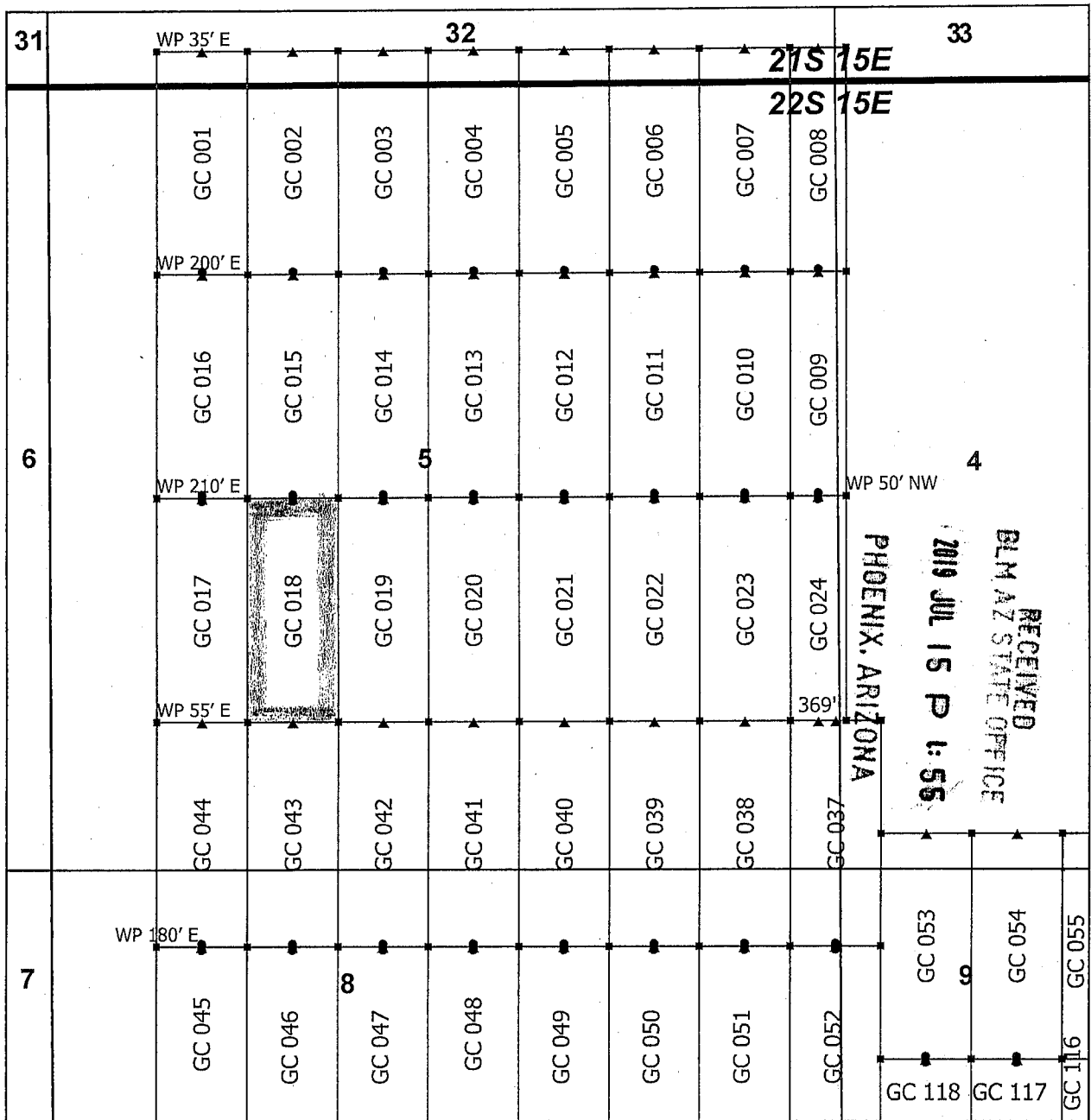
KENNECOTT EXPLORATION COMPANY



By: Erik Best, its Operating Officer

RECEIVED
BLM AZ STATE OFFICE
2019 JUL 15 P 1:55
PHOENIX, ARIZONA

AMC455586



Goat Canyon Claim Block 1, Arizona

Goat Canyon - GC Lode Mining Claims
 T21S, 22S and R15E G&SRM
 Santa Cruz County, Arizona
 Located May 11 - 20, 2019

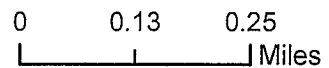
Monuments are 1-1/2" by 1-1/2" by 5' Wood Posts projecting at least four feet above the ground. Location Monuments are set 20' inside the Endline along the center of each claim, and are 1500' long X 600' wide unless otherwise depicted and as detailed in the attached Certificate of Location.

TIE POINT: The location monument is tied to the northeast corner of Section 1, Township 22S, Range 15E, G&SRM, Santa Cruz County, Arizona, its distance as shown on the attached Certificate of Location. Bearings and distance are grid north.

Any overlap onto pre-existing lode claims, or Private Land, is acknowledged as non-locatable, and any overlapping portion is acknowledged as invalid.



▲	End Center
▪	Corner
•	Location Monument
+	Tiepoint
□	Claim Boundary
□	Section
□	Township



ANCI455586

Claims Filed By-
 Kennecott Exploration Company
 2640 West 1700 South
 Salt Lake City, UT 84104

When recorded return to:
Kennecott Exploration Company – Land Dept.
2640 West 1700 South
Salt Lake City, UT 84104

ARIZONA NOTICE OF LOCATION
(LODE CLAIM)

NOTICE IS HEREBY GIVEN THAT KENNECOTT EXPLORATION COMPANY, whose mailing address is 2640 West 1700 South, Salt Lake City, Utah 84104 by its undersigned officer, makes this location of the GC 019 Lode Mining Claim, in Santa Cruz County, Arizona.

The general course of the claim is from the North to South, and said claim is within the:

<u>Quarter</u>	<u>Section</u>	<u>Township</u>	<u>Range</u>
SW	5	22S	15E

Santa Cruz County, Arizona, G&SRM.

This claim is 1500 feet in length and 600 feet in width. This Notice of Location is posted on the centerline of the claim. The claim runs from the location monument on which this notice is posted 20 feet in a northerly direction to the North endline, and 1480 feet in a southerly direction to the South endline. The claim boundaries are marked by six monuments, one at each corner and one at the center of each endline. The location monument on which this notice is posted is situated within Section 5, T22S, R15E, Santa Cruz County, Arizona, G&SRM, and is approximately 24028 feet West and 2834 feet South from the NE corner of Section 1, T22S, R15E, Santa Cruz County, Arizona, G&SRM. Any overlaps onto pre-existing lode claims, private or State land are acknowledged as pre-existing rights and that portion of said overlap is acknowledged as invalid.

The undersigned claims the ground as depicted on the map that is attached to a copy of this Notice of Location filed in the office of the Recorder, Santa Cruz County, Arizona.

The claim has been monumented in accordance with State and Federal law. Corner, end centers and location monuments are posts, 1-1/2" x 1-1/2" x 5' projecting at least 4' above the ground.

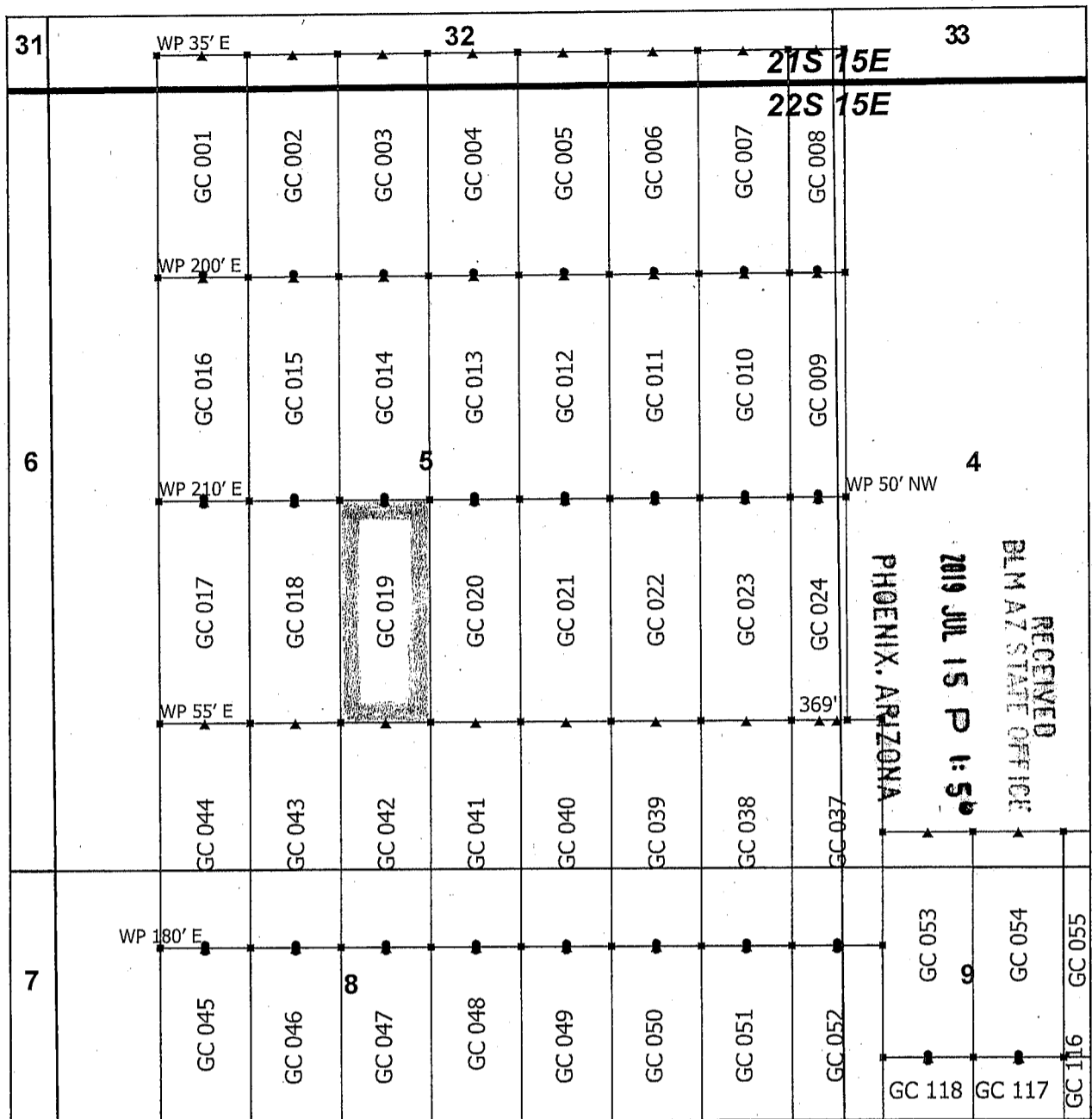
Located, dated and posted on the ground this 15th day of May, 2019.

KENNECOTT EXPLORATION COMPANY


By: Erik Best, its Operating Officer

RECEIVED
BLM AZ STATE OFFICE
2019 JUL 15 P 1:55
PHOENIX, ARIZONA

AMC455587



Goat Canyon Claim Block 1, Arizona

Goat Canyon - GC Lode Mining Claims
 T21S, 22S and R15E G&SRM
 Santa Cruz County, Arizona
 Located May 11 - 20, 2019


Monuments are 1-1/2" by 1-1/2" by 5' Wood Posts projecting at least four feet above the ground. Location Monuments are set 20' inside the Endline along the center of each claim, and are 1500' long X 600' wide unless otherwise depicted and as detailed in the attached Certificate of Location.

TIE POINT: The location monument is tied to the northeast corner of Section 1, Township 22S, Range 15E, G&SRM, Santa Cruz County, Arizona, its distance as shown on the attached Certificate of Location. Bearings and distance are grid north.

Any overlap onto pre-existing lode claims, or Private Land, is acknowledged as non-locatable, and any overlapping portion is acknowledged as invalid.



▲	End Center
■	Corner
•	Location Monument
+	Tiepoint
□	Claim Boundary
□	Section
□	Township



AMC455587

Claims Filed By-
 Kennecott Exploration Company
 2640 West 1700 South
 Salt Lake City, UT 84104

When recorded return to:
Kennecott Exploration Company – Land Dept.
2640 West 1700 South
Salt Lake City, UT 84104

ARIZONA NOTICE OF LOCATION
(LODE CLAIM)

NOTICE IS HEREBY GIVEN THAT KENNECOTT EXPLORATION COMPANY, whose mailing address is 2640 West 1700 South, Salt Lake City, Utah 84104 by its undersigned officer, makes this location of the GC 020 Lode Mining Claim, in Santa Cruz County, Arizona.

The general course of the claim is from the North to South, and said claim is within the:

<u>Quarter</u>	<u>Section</u>	<u>Township</u>	<u>Range</u>
SE	5	22S	15E
SW	5	22S	15E

Santa Cruz County, Arizona, G&SRM.


This claim is 1500 feet in length and 600 feet in width. This Notice of Location is posted on the centerline of the claim. The claim runs from the location monument on which this notice is posted 20 feet in a northerly direction to the North endline, and 1480 feet in a southerly direction to the South endline. The claim boundaries are marked by six monuments, one at each corner and one at the center of each endline. The location monument on which this notice is posted is situated within Section 5, T22S, R15E, Santa Cruz County, Arizona, G&SRM, and is approximately 23428 feet West and 2834 feet South from the NE corner of Section 1, T22S, R15E, Santa Cruz County, Arizona, G&SRM. Any overlaps onto pre-existing lode claims, private or State Land are acknowledged as pre-existing rights and that portion of said overlap is acknowledged as invalid.

The undersigned claims the ground as depicted on the map that is attached to a copy of this Notice of Location filed in the office of the Recorder, Santa Cruz County, Arizona.

The claim has been monumented in accordance with State and Federal law. Corner, end centers and location monuments are posts, 1-1/2" x 1-1/2" x 5' projecting at least 4' above the ground.

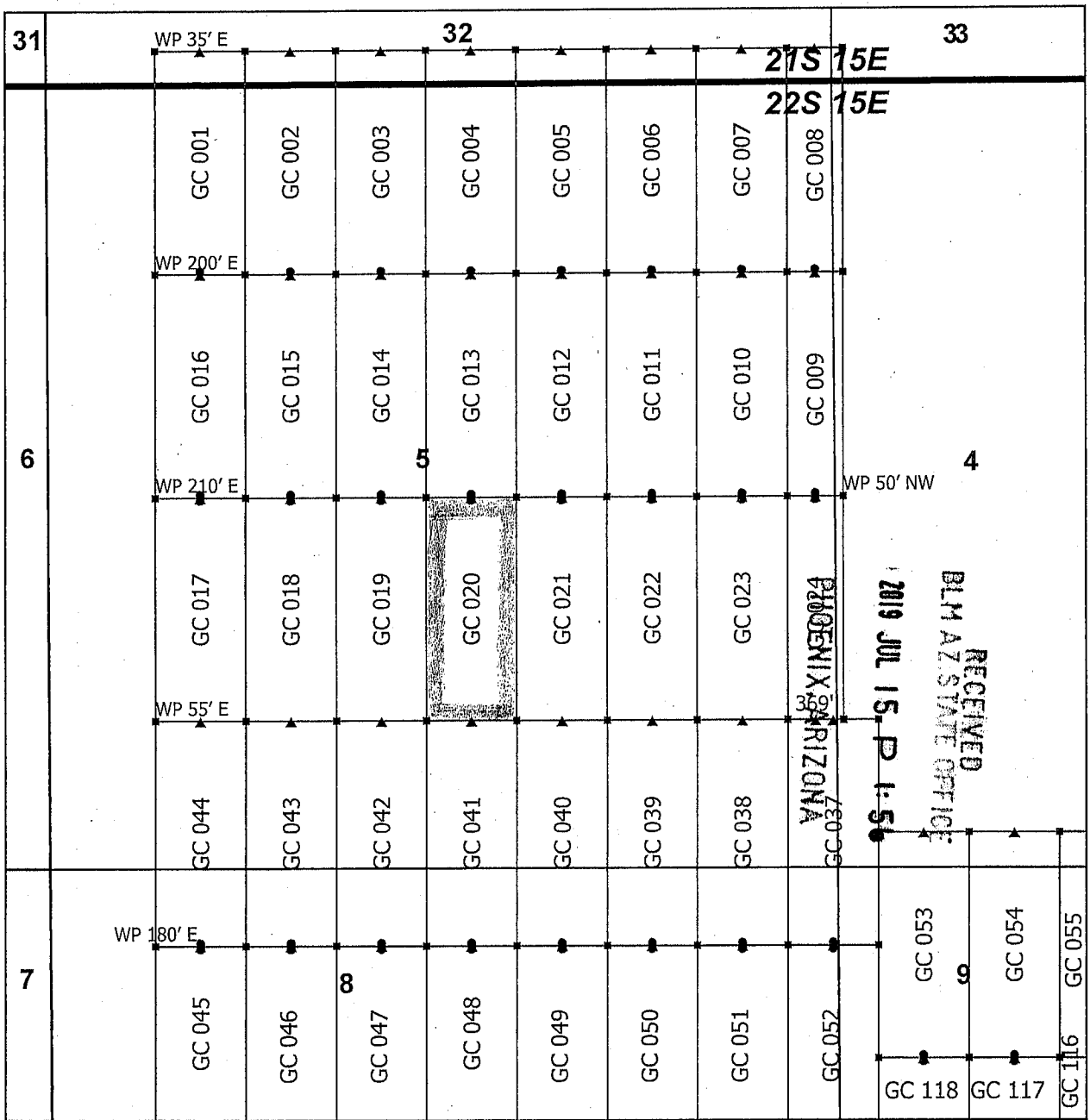
Located, dated and posted on the ground this 15th day of May, 2019.

KENNECOTT EXPLORATION COMPANY


By: Erik Best, its Operating Officer

RECEIVED
BLM AZ STATE OFFICE
2019 JUL 15 P 1:51
PHOENIX, ARIZONA

AMC455588



Goat Canyon Claim Block 1, Arizona

Goat Canyon - GC Lode Mining Claims
 T21S, 22S and R15E G&SRM
 Santa Cruz County, Arizona
 Located May 11 - 20, 2019


Monuments are 1-1/2" by 1-1/2" by 5' Wood Posts projecting at least four feet above the ground. Location Monuments are set 20' inside the Endline along the center of each claim, and are 1500' long X 600' wide unless otherwise depicted and as detailed in the attached Certificate of Location.

TIE POINT: The location monument is tied to the northeast corner of Section 1, Township 22S, Range 15E, G&SRM, Santa Cruz County, Arizona, its distance as shown on the attached Certificate of Location. Bearings and distance are grid north.

Any overlap onto pre-existing lode claims, or Private Land, is acknowledged as non-locatable, and any overlapping portion is acknowledged as invalid.



▲	End Center
■	Corner
•	Location Monument
+	Tiepoint
□	Claim Boundary
□	Section
▭	Township



AMC455588

Claims Filed By-
 Kennecott Exploration Company
 2640 West 1700 South
 Salt Lake City, UT 84104

When recorded return to:
Kennecott Exploration Company – Land Dept.
2640 West 1700 South
Salt Lake City, UT 84104

ARIZONA NOTICE OF LOCATION
(LODE CLAIM)

NOTICE IS HEREBY GIVEN THAT KENNECOTT EXPLORATION COMPANY, whose mailing address is 2640 West 1700 South, Salt Lake City, Utah 84104 by its undersigned officer, makes this location of the GC 021 Lode Mining Claim, in Santa Cruz County, Arizona.

The general course of the claim is from the North to South, and said claim is within the:

<u>Quarter</u>	<u>Section</u>	<u>Township</u>	<u>Range</u>
SE	5	22S	15E
Santa Cruz County, Arizona, G&SRM.			

This claim is 1500 feet in length and 600 feet in width. This Notice of Location is posted on the centerline of the claim. The claim runs from the location monument on which this notice is posted 20 feet in a northerly direction to the North endline, and 1480 feet in a southerly direction to the South endline. The claim boundaries are marked by six monuments, one at each corner and one at the center of each endline. The location monument on which this notice is posted is situated within Section 5, T22S, R15E, Santa Cruz County, Arizona, G&SRM, and is approximately 22828 feet West and 2834 feet South from the NE corner of Section 1, T22S, R15E, Santa Cruz County, Arizona, G&SRM. Any overlaps onto pre-existing lode claims, private or State Land are acknowledged as pre-existing rights and that portion of said overlap is acknowledged as invalid.

The undersigned claims the ground as depicted on the map that is attached to a copy of this Notice of Location filed in the office of the Recorder, Santa Cruz County, Arizona.

The claim has been monumented in accordance with State and Federal law. Corner, end centers and location monuments are posts, 1-1/2" x 1-1/2" x 5' projecting at least 4' above the ground.

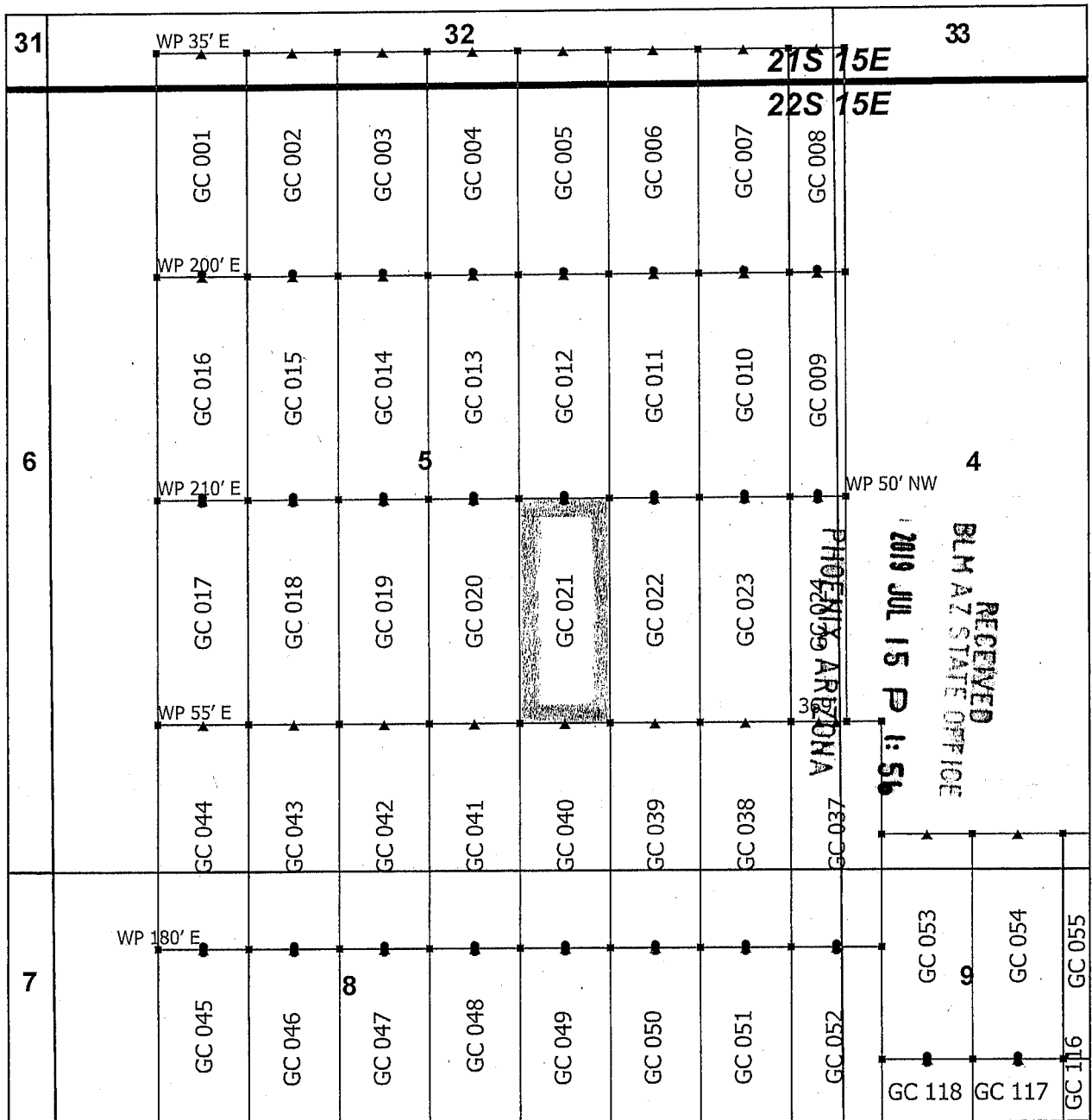
Located, dated and posted on the ground this 15th day of May, 2019.

KENNECOTT EXPLORATION COMPANY


By: Erik Best, its Operating Officer

RECEIVED
BLM AZ STATE OFFICE
2019 JUL 15 P 1:51
PHOENIX, ARIZONA

AMC 455589



Goat Canyon Claim Block 1, Arizona

Goat Canyon - GC Lode Mining Claims
 T21S, 22S and R15E G&SRM
 Santa Cruz County, Arizona
 Located May 11 - 20, 2019

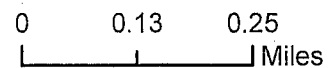
Monuments are 1-1/2" by 1-1/2" by 5' Wood Posts projecting at least four feet above the ground. Location Monuments are set 20' inside the Endline along the center of each claim, and are 1500' long X 600' wide unless otherwise depicted and as detailed in the attached Certificate of Location.

TIE POINT: The location monument is tied to the northeast corner of Section 1, Township 22S, Range 15E, G&SRM, Santa Cruz County, Arizona, its distance as shown on the attached Certificate of Location. Bearings and distance are grid north.

Any overlap onto pre-existing lode claims, or Private Land, is acknowledged as non-locatable, and any overlapping portion is acknowledged as invalid.



▲	End Center
▪	Corner
•	Location Monument
+	Tiepoint
□	Claim Boundary
□	Section
□	Township



AMC455589

Claims Filed By-
 Kennecott Exploration Company
 2640 West 1700 South
 Salt Lake City, UT 84104

When recorded return to:
Kennecott Exploration Company – Land Dept.
2640 West 1700 South
Salt Lake City, UT 84104

ARIZONA NOTICE OF LOCATION
(LODE CLAIM)

NOTICE IS HEREBY GIVEN THAT KENNECOTT EXPLORATION COMPANY, whose mailing address is 2640 West 1700 South, Salt Lake City, Utah 84104 by its undersigned officer, makes this location of the GC 022 Lode Mining Claim, in Santa Cruz County, Arizona.

The general course of the claim is from the North to South, and said claim is within the:

<u>Quarter</u>	<u>Section</u>	<u>Township</u>	<u>Range</u>
SE	5	22S	15E
Santa Cruz County, Arizona, G&SRM.			


This claim is 1500 feet in length and 600 feet in width. This Notice of Location is posted on the centerline of the claim. The claim runs from the location monument on which this notice is posted 20 feet in a northerly direction to the North endline, and 1480 feet in a southerly direction to the South endline. The claim boundaries are marked by six monuments, one at each corner and one at the center of each endline. The location monument on which this notice is posted is situated within Section 5, T22S, R15E, Santa Cruz County, Arizona, G&SRM, and is approximately 22228 feet West and 2834 feet South from the NE corner of Section 1, T22S, R15E, Santa Cruz County, Arizona, G&SRM. Any overlaps onto pre-existing lode claims, private or State Land are acknowledged as pre-existing rights and that portion of said overlap is acknowledged as invalid.

The undersigned claims the ground as depicted on the map that is attached to a copy of this Notice of Location filed in the office of the Recorder, Santa Cruz County, Arizona.

The claim has been monumented in accordance with State and Federal law. Corner, end centers and location monuments are posts, 1-1/2" x 1-1/2" x 5' projecting at least 4' above the ground.

Located, dated and posted on the ground this 15th day of May, 2019.

KENNECOTT EXPLORATION COMPANY

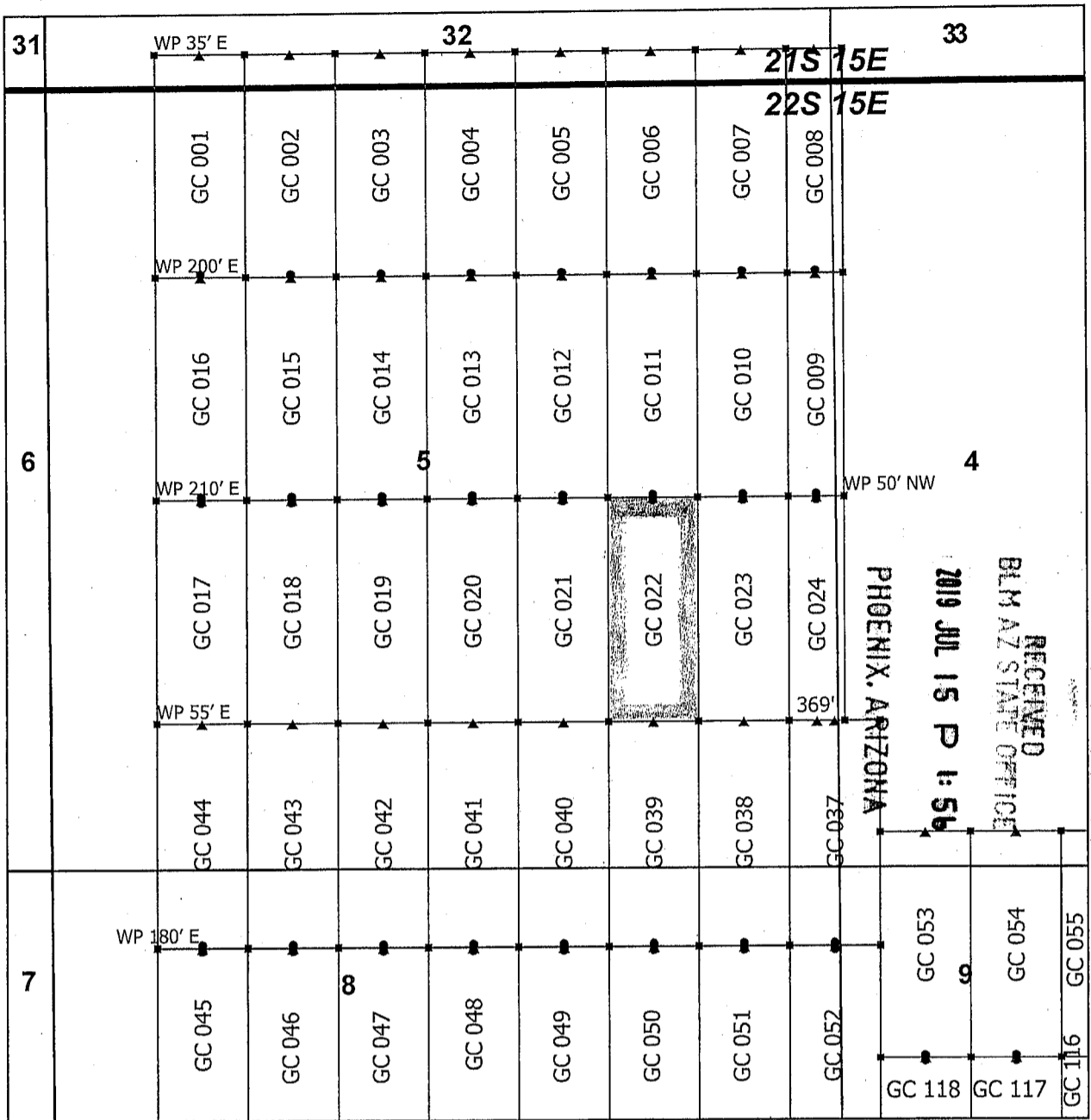

By: Erik Best, its Operating Officer

PHOENIX, ARIZONA

2019 JUL 15 P 1:56

RECEIVED
BLM AZ STATE OFFICE

AMC455590



Goat Canyon Claim Block 1, Arizona

Goat Canyon - GC Lode Mining Claims
 T21S, 22S and R15E G&SRM
 Santa Cruz County, Arizona
 Located May 11 - 20, 2019

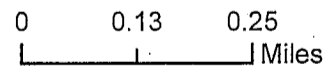
Monuments are 1-1/2" by 1-1/2" by 5' Wood Posts projecting at least four feet above the ground. Location Monuments are set 20' inside the Endline along the center of each claim, and are 1500' long X 600' wide unless otherwise depicted and as detailed in the attached Certificate of Location.

TIE POINT: The location monument is tied to the northeast corner of Section 1, Township 22S, Range 15E, G&SRM, Santa Cruz County, Arizona, its distance as shown on the attached Certificate of Location. Bearings and distance are grid north.

Any overlap onto pre-existing lode claims, or Private Land, is acknowledged as non-locatable, and any overlapping portion is acknowledged as invalid.



▲	End Center
■	Corner
•	Location Monument
+	Tiepoint
□	Claim Boundary
□	Section
□	Township



AMC455590

Claims Filed By-
 Kennecott Exploration Company
 2640 West 1700 South
 Salt Lake City, UT 84104

When recorded return to:
Kennecott Exploration Company – Land Dept.
2640 West 1700 South
Salt Lake City, UT 84104

ARIZONA NOTICE OF LOCATION
(LODE CLAIM)

NOTICE IS HEREBY GIVEN THAT KENNECOTT EXPLORATION COMPANY, whose mailing address is 2640 West 1700 South, Salt Lake City, Utah 84104 by its undersigned officer, makes this location of the GC 023 Lode Mining Claim, in Santa Cruz County, Arizona.

The general course of the claim is from the North to South, and said claim is within the:

<u>Quarter</u>	<u>Section</u>	<u>Township</u>	<u>Range</u>
SE	5	22S	15E

Santa Cruz County, Arizona, G&SRM.

This claim is 1500 feet in length and 600 feet in width. This Notice of Location is posted on the centerline of the claim. The claim runs from the location monument on which this notice is posted 20 feet in a northerly direction to the North endline, and 1480 feet in a southerly direction to the South endline. The claim boundaries are marked by six monuments, one at each corner and one at the center of each endline. The location monument on which this notice is posted is situated within Section 5, T22S, R15E, Santa Cruz County, Arizona, G&SRM, and is approximately 21628 feet West and 2834 feet South from the NE corner of Section 1, T22S, R15E, Santa Cruz County, Arizona, G&SRM. Any overlaps onto pre-existing lode claims, private or State Land are acknowledged as pre-existing rights and that portion of said overlap is acknowledged as invalid.

The undersigned claims the ground as depicted on the map that is attached to a copy of this Notice of Location filed in the office of the Recorder, Santa Cruz County, Arizona.

The claim has been monumented in accordance with State and Federal law. Corner, end centers and location monuments are posts, 1-1/2" x 1-1/2" x 5' projecting at least 4' above the ground.

Located, dated and posted on the ground this 15th day of May, 2019.

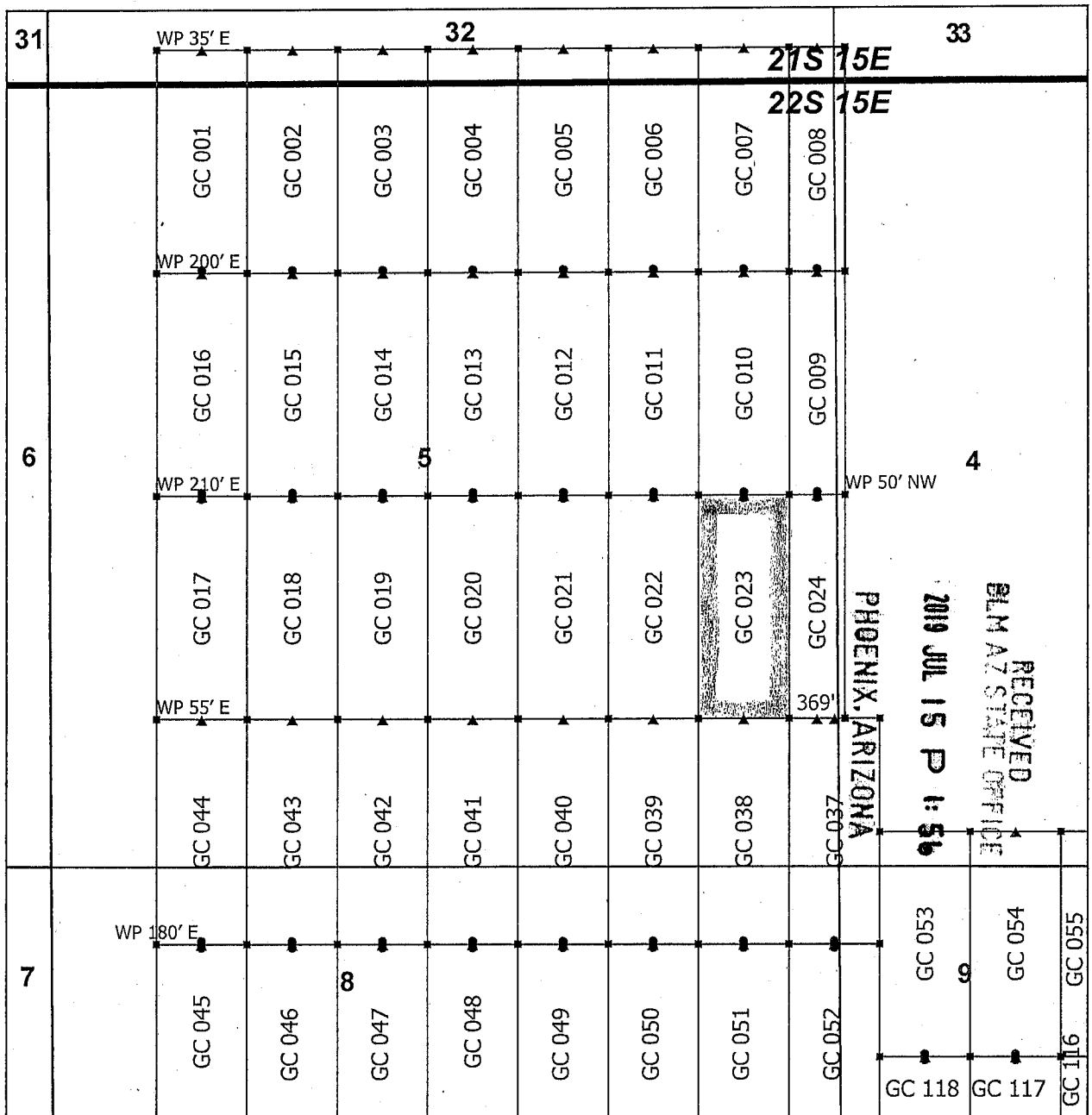
KENNECOTT EXPLORATION COMPANY



By: Erik Best, its Operating Officer

RECEIVED
BLM AZ STATE OFFICE
2019 JUL 15 P 1:56
PHOENIX, ARIZONA

AMC455591



Goat Canyon Claim Block 1, Arizona

Goat Canyon - GC Lode Mining Claims
 T21S, 22S and R15E G&SRM
 Santa Cruz County, Arizona
 Located May 11 - 20, 2019


Monuments are 1-1/2" by 1-1/2" by 5' Wood Posts projecting at least four feet above the ground. Location Monuments are set 20' inside the Endline along the center of each claim, and are 1500' long X 600' wide unless otherwise depicted and as detailed in the attached Certificate of Location.

TIE POINT: The location monument is tied to the northeast corner of Section 1, Township 22S, Range 15E, G&SRM, Santa Cruz County, Arizona, its distance as shown on the attached Certificate of Location. Bearings and distance are grid north.

Any overlap onto pre-existing lode claims, or Private Land, is acknowledged as non-locatable, and any overlapping portion is acknowledged as invalid.



▲	End Center
▪	Corner
•	Location Monument
+	Tiepoint
□	Claim Boundary
□	Section
□	Township



Claims Filed By-
 Kennecott Exploration Company
 2640 West 1700 South
 Salt Lake City, UT 84104

AMC455591

When recorded return to:
Kennecott Exploration Company – Land Dept.
2640 West 1700 South
Salt Lake City, UT 84104

ARIZONA NOTICE OF LOCATION
(LODE CLAIM)

NOTICE IS HEREBY GIVEN THAT KENNECOTT EXPLORATION COMPANY, whose mailing address is 2640 West 1700 South, Salt Lake City, Utah 84104 by its undersigned officer, makes this location of the GC 039 Lode Mining Claim, in Santa Cruz County, Arizona.

The general course of the claim is from the North to South, and said claim is within the:

<u>Quarter</u>	<u>Section</u>	<u>Township</u>	<u>Range</u>
NE	8	22S	15E
SE	5	22S	15E

Santa Cruz County, Arizona, G&SRM.


This claim is 1500 feet in length and 600 feet in width. This Notice of Location is posted on the centerline of the claim. The claim runs from the location monument on which this notice is posted 1480 feet in a northerly direction to the North endline, and 20 feet in a southerly direction to the South endline. The claim boundaries are marked by six monuments, one at each corner and one at the center of each endline. The location monument on which this notice is posted is situated within Section 8, T22S, R15E, Santa Cruz County, Arizona, G&SRM, and is approximately 22228 feet West and 5794 feet South from the NE corner of Section 1, T22S, R15E, Santa Cruz County, Arizona, G&SRM. Any overlaps onto pre-existing lode claims, private or State Land are acknowledged as pre-existing rights and that portion of said overlap is acknowledged as invalid.

The undersigned claims the ground as depicted on the map that is attached to a copy of this Notice of Location filed in the office of the Recorder, Santa Cruz County, Arizona.

The claim has been monumented in accordance with State and Federal law. Corner, end centers and location monuments are posts, 1-1/2" x 1-1/2" x 5' projecting at least 4' above the ground.

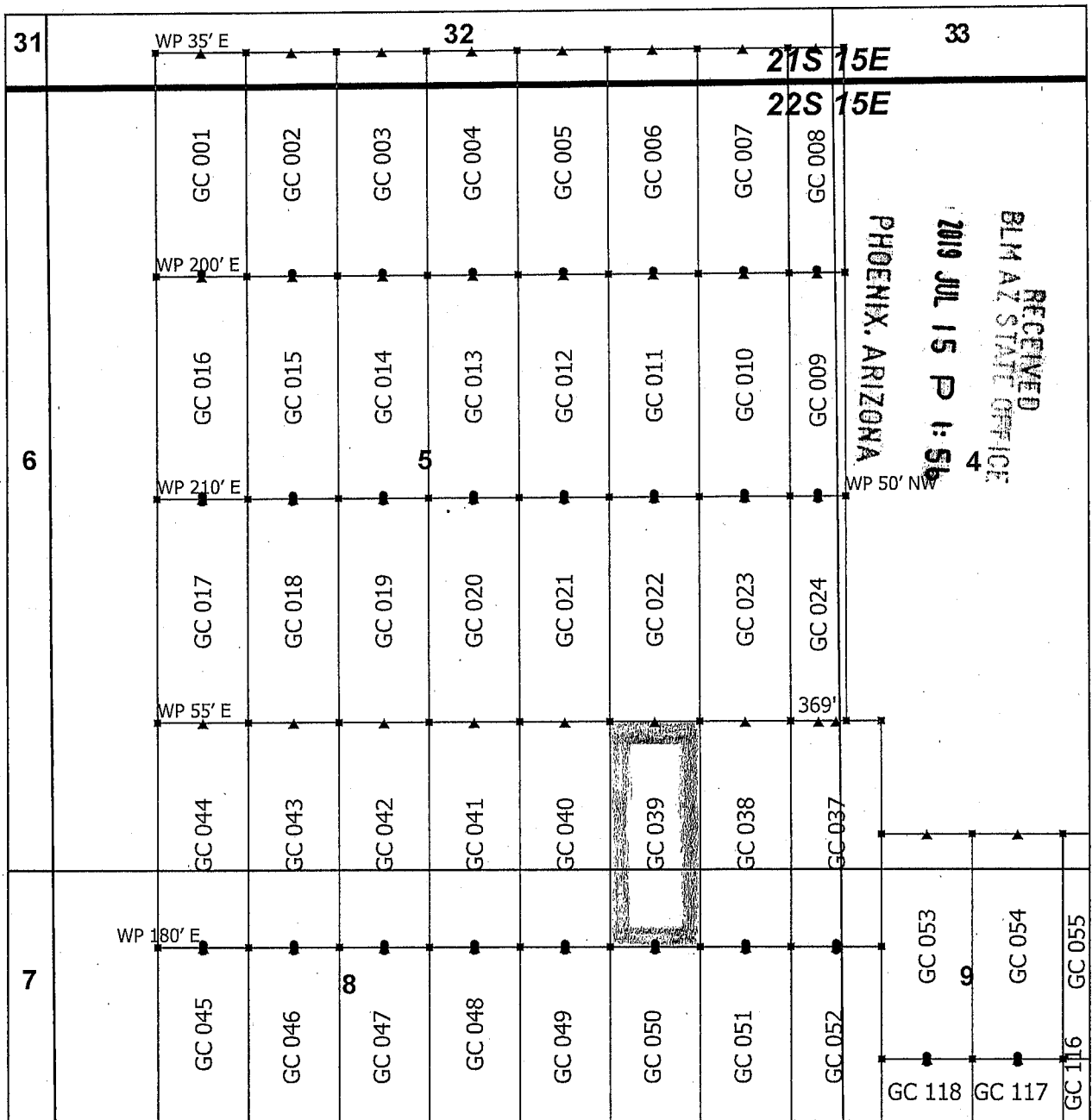
Located, dated and posted on the ground this 13th day of May, 2019.

KENNECOTT EXPLORATION COMPANY


By: Erik Best, its Operating Officer

RECEIVED
BLM AZ STATE OFFICE
2019 JUL 15 P 1:56
PHOENIX, ARIZONA

AMC455592



Goat Canyon Claim Block 1, Arizona

Goat Canyon - GC Lode Mining Claims
 T21S, 22S and R15E G&SRM
 Santa Cruz County, Arizona
 Located May 11 - 20, 2019


Monuments are 1-1/2" by 1-1/2" by 5' Wood Posts projecting at least four feet above the ground. Location Monuments are set 20' inside the Endline along the center of each claim, and are 1500' long X 600' wide unless otherwise depicted and as detailed in the attached Certificate of Location.

TIE POINT: The location monument is tied to the northeast corner of Section 1, Township 22S, Range 15E, G&SRM, Santa Cruz County, Arizona, its distance as shown on the attached Certificate of Location. Bearings and distance are grid north.

Any overlap onto pre-existing lode claims, or Private Land, is acknowledged as non-locatable, and any overlapping portion is acknowledged as invalid.



▲	End Center
▪	Corner
•	Location Monument
+	Tiepoint
□	Claim Boundary
□	Section
▭	Township



Claims Filed By-
 Kennecott Exploration Company
 2640 West 1700 South
 Salt Lake City, UT 84104

AMC455592

When recorded return to:
Kennecott Exploration Company – Land Dept.
2640 West 1700 South
Salt Lake City, UT 84104

ARIZONA NOTICE OF LOCATION
(LODE CLAIM)

NOTICE IS HEREBY GIVEN THAT KENNECOTT EXPLORATION COMPANY, whose mailing address is 2640 West 1700 South, Salt Lake City, Utah 84104 by its undersigned officer, makes this location of the GC 040 Lode Mining Claim, in Santa Cruz County, Arizona.

The general course of the claim is from the North to South, and said claim is within the:

<u>Quarter</u>	<u>Section</u>	<u>Township</u>	<u>Range</u>
NE	8	22S	15E
SE	5	22S	15E

Santa Cruz County, Arizona, G&SRM.

This claim is 1500 feet in length and 600 feet in width. This Notice of Location is posted on the centerline of the claim. The claim runs from the location monument on which this notice is posted 1480 feet in a northerly direction to the North endline, and 20 feet in a southerly direction to the South endline. The claim boundaries are marked by six monuments, one at each corner and one at the center of each endline. The location monument on which this notice is posted is situated within Section 8, T22S, R15E, Santa Cruz County, Arizona, G&SRM, and is approximately 22828 feet West and 5794 feet South from the NE corner of Section 1, T22S, R15E, Santa Cruz County, Arizona, G&SRM. Any overlaps onto pre-existing lode claims, private or State Land are acknowledged as pre-existing rights and that portion of said overlap is acknowledged as invalid.

The undersigned claims the ground as depicted on the map that is attached to a copy of this Notice of Location filed in the office of the Recorder, Santa Cruz County, Arizona.

The claim has been monumented in accordance with State and Federal law. Corner, end centers and location monuments are posts, 1-1/2" x 1-1/2" x 5' projecting at least 4' above the ground.

Located, dated and posted on the ground this 13th day of May, 2019.

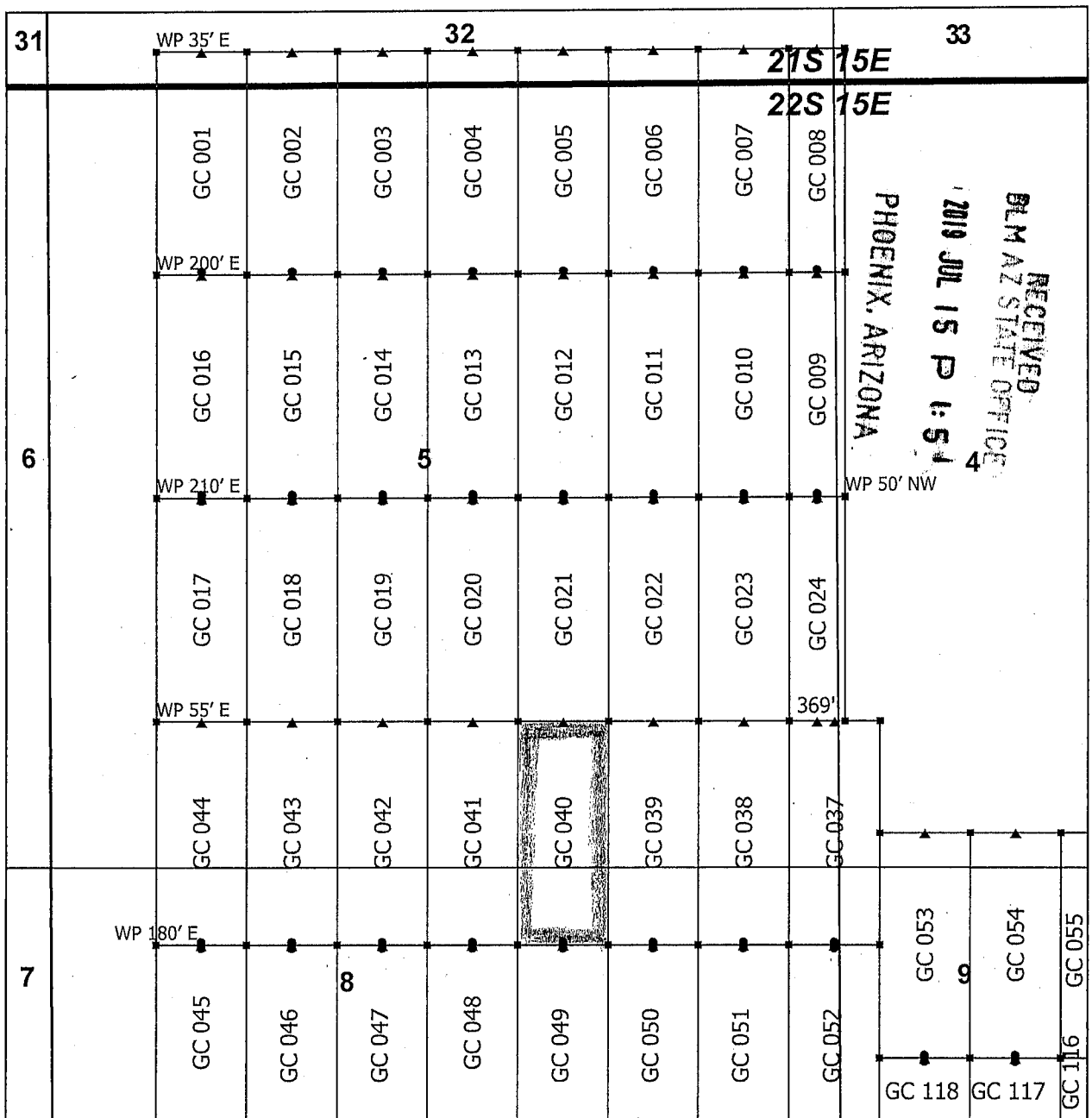
KENNECOTT EXPLORATION COMPANY



By: Erik Best, its Operating Officer

RECEIVED
BLM AZ STATE OFFICE
2019 JUL 15 P 1:56
PHOENIX, ARIZONA

AMC455593




RECEIVED
BLM AZ STATE OFFICE
2019 JUL 15 P 4:51
PHOENIX, ARIZONA

Goat Canyon Claim Block 1, Arizona

Goat Canyon - GC Lode Mining Claims
T21S, 22S and R15E G&SRM
Santa Cruz County, Arizona
Located May 11 - 20, 2019



▲	End Center
■	Corner
•	Location Monument
+	Tiepoint
□	Claim Boundary
□	Section
□	Township



Monuments are 1-1/2" by 1-1/2" by 5' Wood Posts projecting at least four feet above the ground. Location Monuments are set 20' inside the Endline along the center of each claim, and are 1500' long X 600' wide unless otherwise depicted and as detailed in the attached Certificate of Location.

TIE POINT: The location monument is tied to the northeast corner of Section 1, Township 22S, Range 15E, G&SRM, Santa Cruz County, Arizona, its distance as shown on the attached Certificate of Location. Bearings and distance are grid north.

Any overlap onto pre-existing lode claims, or Private Land, is acknowledged as non-locatable, and any overlapping portion is acknowledged as invalid.

Claims Filed By-
Kennecott Exploration Company
2640 West 1700 South
Salt Lake City, UT 84104

AMC 455593

When recorded return to:
Kennecott Exploration Company – Land Dept.
2640 West 1700 South
Salt Lake City, UT 84104

ARIZONA NOTICE OF LOCATION
(LODE CLAIM)

NOTICE IS HEREBY GIVEN THAT KENNECOTT EXPLORATION COMPANY, whose mailing address is 2640 West 1700 South, Salt Lake City, Utah 84104 by its undersigned officer, makes this location of the GC 041 Lode Mining Claim, in Santa Cruz County, Arizona.

The general course of the claim is from the North to South, and said claim is within the:

<u>Quarter</u>	<u>Section</u>	<u>Township</u>	<u>Range</u>
NE	8	22S	15E
NW	8	22S	15E
SE	5	22S	15E
SW	5	22S	15E

Santa Cruz County, Arizona, G&SRM.


This claim is 1500 feet in length and 600 feet in width. This Notice of Location is posted on the centerline of the claim. The claim runs from the location monument on which this notice is posted 1480 feet in a northerly direction to the North endline, and 20 feet in a southerly direction to the South endline. The claim boundaries are marked by six monuments, one at each corner and one at the center of each endline. The location monument on which this notice is posted is situated within Section 8, T22S, R15E, Santa Cruz County, Arizona, G&SRM, and is approximately 23428 feet West and 5794 feet South from the NE corner of Section 1, T22S, R15E, Santa Cruz County, Arizona, G&SRM. Any overlaps onto pre-existing lode claims, private or State Land are acknowledged as pre-existing rights and that portion of said overlap is acknowledged as invalid.

The undersigned claims the ground as depicted on the map that is attached to a copy of this Notice of Location filed in the office of the Recorder, Santa Cruz County, Arizona.

The claim has been monumented in accordance with State and Federal law. Corner, end centers and location monuments are posts, 1-1/2" x 1-1/2" x 5' projecting at least 4' above the ground.

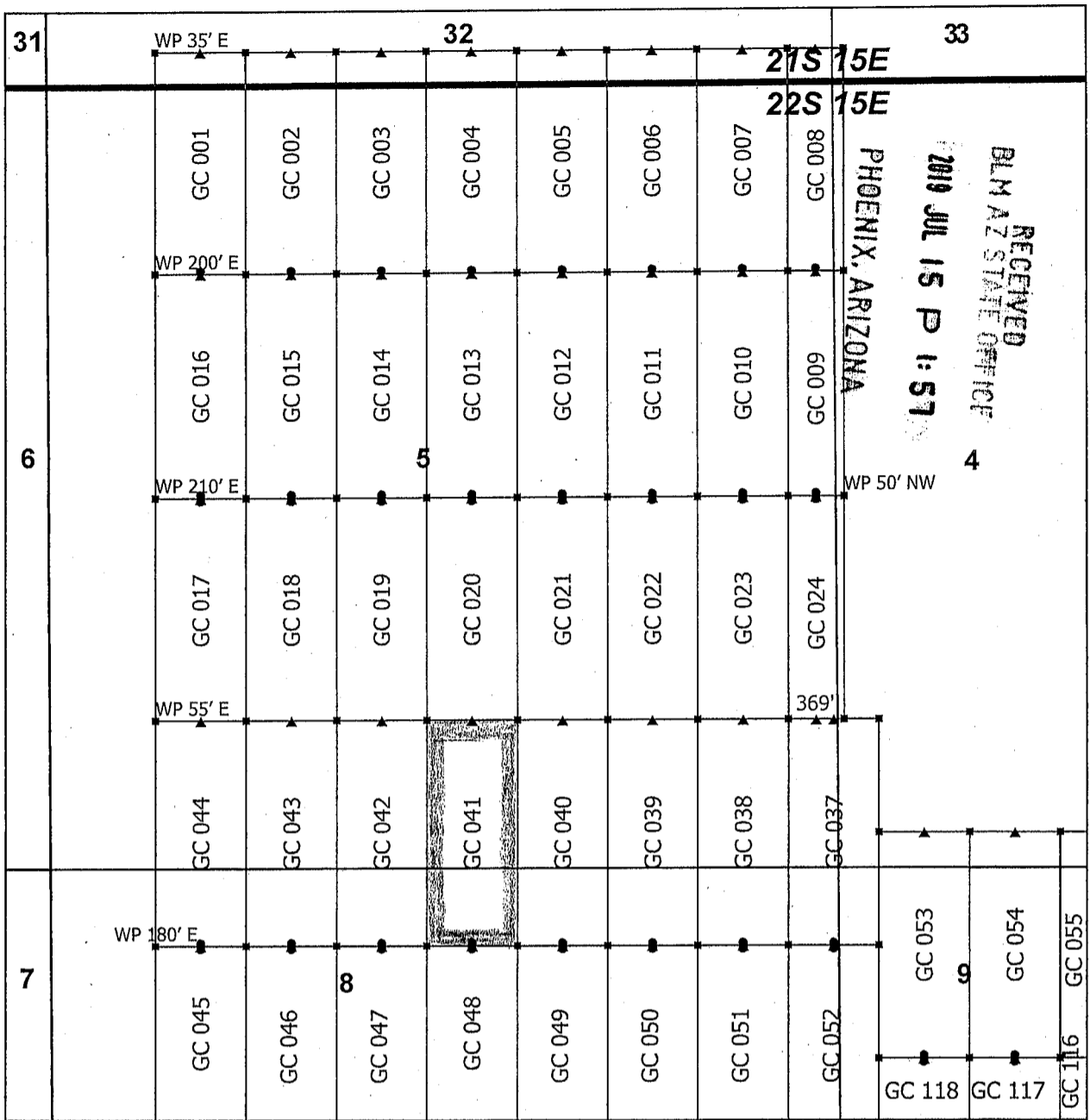
Located, dated and posted on the ground this 13th day of May, 2019.

KENNECOTT EXPLORATION COMPANY


By: Erik Best, its Operating Officer

RECEIVED
BLM AZ STATE OFFICE
2019 JUL 15 P 1:51
PHOENIX, ARIZONA

AMC455594



Goat Canyon Claim Block 1, Arizona

Goat Canyon - GC Lode Mining Claims
 T21S, 22S and R15E G&SRM
 Santa Cruz County, Arizona
 Located May 11 - 20, 2019


Monuments are 1-1/2" by 1-1/2" by 5' Wood Posts projecting at least four feet above the ground. Location Monuments are set 20' inside the Endline along the center of each claim, and are 1500' long X 600' wide unless otherwise depicted and as detailed in the attached Certificate of Location.

TIE POINT: The location monument is tied to the northeast corner of Section 1, Township 22S, Range 15E, G&SRM, Santa Cruz County, Arizona, its distance as shown on the attached Certificate of Location. Bearings and distance are grid north.

Any overlap onto pre-existing lode claims, or Private Land, is acknowledged as non-locatable, and any overlapping portion is acknowledged as invalid.



▲	End Center
■	Corner
•	Location Monument
+	Tiepoint
□	Claim Boundary
□	Section
□	Township



AMC 455594

Claims Filed By-
 Kennecott Exploration Company
 2640 West 1700 South
 Salt Lake City, UT 84104

When recorded return to:
Kennecott Exploration Company – Land Dept.
2640 West 1700 South
Salt Lake City, UT 84104

ARIZONA NOTICE OF LOCATION
(LODE CLAIM)

NOTICE IS HEREBY GIVEN THAT KENNECOTT EXPLORATION COMPANY, whose mailing address is 2640 West 1700 South, Salt Lake City, Utah 84104 by its undersigned officer, makes this location of the GC 042 Lode Mining Claim, in Santa Cruz County, Arizona.

The general course of the claim is from the North to South, and said claim is within the:

<u>Quarter</u>	<u>Section</u>	<u>Township</u>	<u>Range</u>
NW	8	22S	15E
SW	5	22S	15E

Santa Cruz County, Arizona, G&SRM.


This claim is 1500 feet in length and 600 feet in width. This Notice of Location is posted on the centerline of the claim. The claim runs from the location monument on which this notice is posted 1480 feet in a northerly direction to the North endline, and 20 feet in a southerly direction to the South endline. The claim boundaries are marked by six monuments, one at each corner and one at the center of each endline. The location monument on which this notice is posted is situated within Section 8, T22S, R15E, Santa Cruz County, Arizona, G&SRM, and is approximately 24028 feet West and 5794 feet South from the NE corner of Section 1, T22S, R15E, Santa Cruz County, Arizona, G&SRM. Any overlaps onto pre-existing lode claims, private or State Land are acknowledged as pre-existing rights and that portion of said overlap is acknowledged as invalid.

The undersigned claims the ground as depicted on the map that is attached to a copy of this Notice of Location filed in the office of the Recorder, Santa Cruz County, Arizona.

The claim has been monumented in accordance with State and Federal law. Corner, end centers and location monuments are posts, 1-1/2" x 1-1/2" x 5' projecting at least 4' above the ground.

Located, dated and posted on the ground this 13th day of May, 2019.

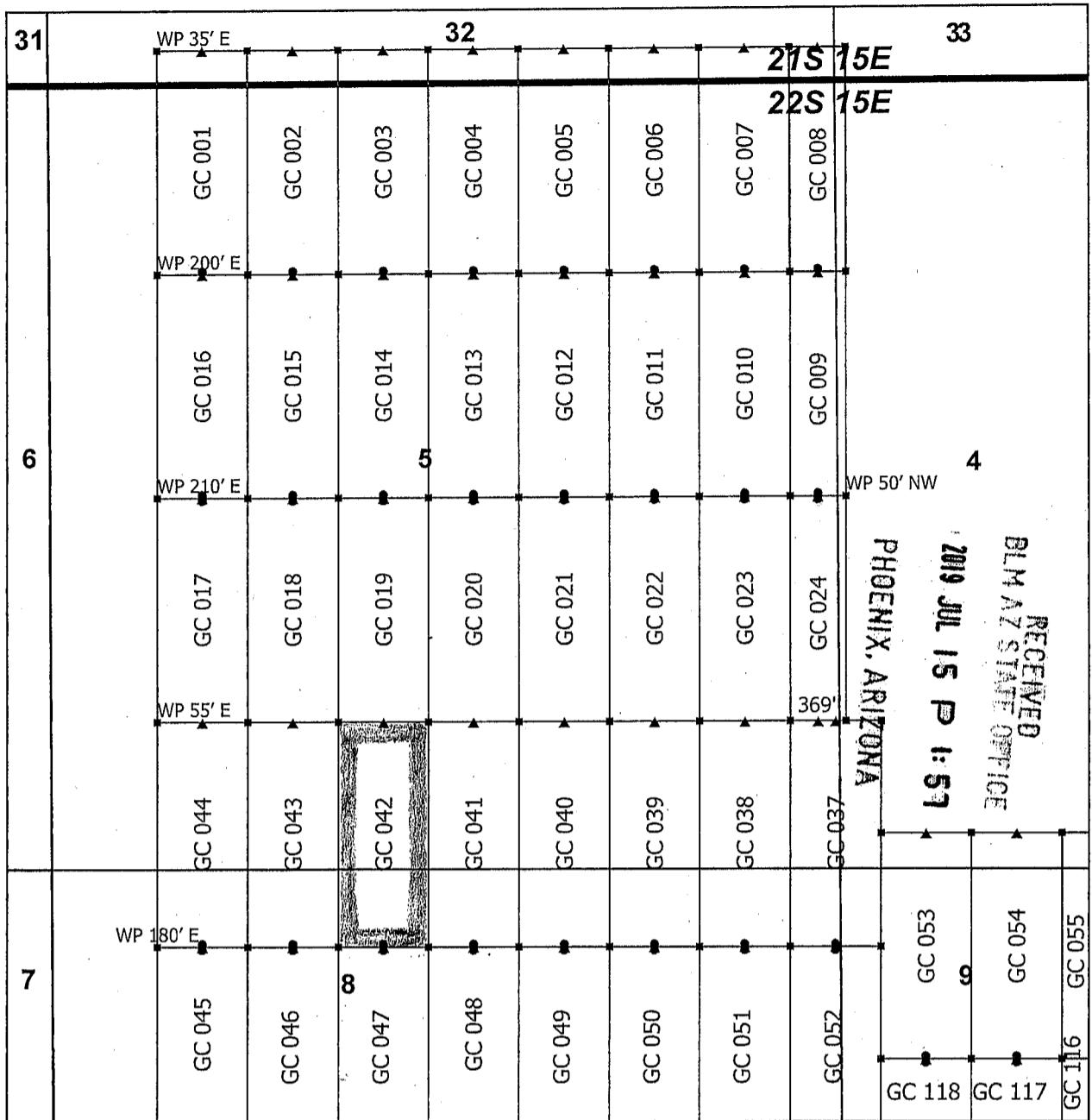
KENNECOTT EXPLORATION COMPANY



By: Erik Best, its Operating Officer

RECEIVED
BLM AZ STATE OFFICE
2019 JUL 15 P 1:57
PHOENIX, ARIZONA

AMC455595



Goat Canyon Claim Block 1, Arizona

Goat Canyon - GC Lode Mining Claims
 T21S, 22S and R15E G&SRM
 Santa Cruz County, Arizona
 Located May 11 - 20, 2019


Monuments are 1-1/2" by 1-1/2" by 5' Wood Posts projecting at least four feet above the ground. Location Monuments are set 20' inside the Endline along the center of each claim, and are 1500' long X 600' wide unless otherwise depicted and as detailed in the attached Certificate of Location.

TIE POINT: The location monument is tied to the northeast corner of Section 1, Township 22S, Range 15E, G&SRM, Santa Cruz County, Arizona, its distance as shown on the attached Certificate of Location. Bearings and distance are grid north.

Any overlap onto pre-existing lode claims, or Private Land, is acknowledged as non-locatable, and any overlapping portion is acknowledged as invalid.



▲	End Center
■	Corner
•	Location Monument
+	Tiepoint
□	Claim Boundary
□	Section
□	Township



Claims Filed By-
 Kennecott Exploration Company
 2640 West 1700 South
 Salt Lake City, UT 84104

AN0455595

When recorded return to:
Kennecott Exploration Company – Land Dept.
2640 West 1700 South
Salt Lake City, UT 84104

ARIZONA NOTICE OF LOCATION
(LODE CLAIM)

NOTICE IS HEREBY GIVEN THAT KENNECOTT EXPLORATION COMPANY, whose mailing address is 2640 West 1700 South, Salt Lake City, Utah 84104 by its undersigned officer, makes this location of the GC 043 Lode Mining Claim, in Santa Cruz County, Arizona.

The general course of the claim is from the North to South, and said claim is within the:

<u>Quarter</u>	<u>Section</u>	<u>Township</u>	<u>Range</u>
NW	8	22S	15E
SW	5	22S	15E

Santa Cruz County, Arizona, G&SRM.

This claim is 1500 feet in length and 600 feet in width. This Notice of Location is posted on the centerline of the claim. The claim runs from the location monument on which this notice is posted 1480 feet in a northerly direction to the North endline, and 20 feet in a southerly direction to the South endline. The claim boundaries are marked by six monuments, one at each corner and one at the center of each endline. The location monument on which this notice is posted is situated within Section 8, T22S, R15E, Santa Cruz County, Arizona, G&SRM, and is approximately 24628 feet West and 5794 feet South from the NE corner of Section 1, T22S, R15E, Santa Cruz County, Arizona, G&SRM. Any overlaps onto pre-existing lode claims, private or State Land are acknowledged as pre-existing rights and that portion of said overlap is acknowledged as invalid.

The undersigned claims the ground as depicted on the map that is attached to a copy of this Notice of Location filed in the office of the Recorder, Santa Cruz County, Arizona.

The claim has been monumented in accordance with State and Federal law. Corner, end centers and location monuments are posts, 1-1/2" x 1-1/2" x 5' projecting at least 4' above the ground.

Located, dated and posted on the ground this 13th day of May, 2019.

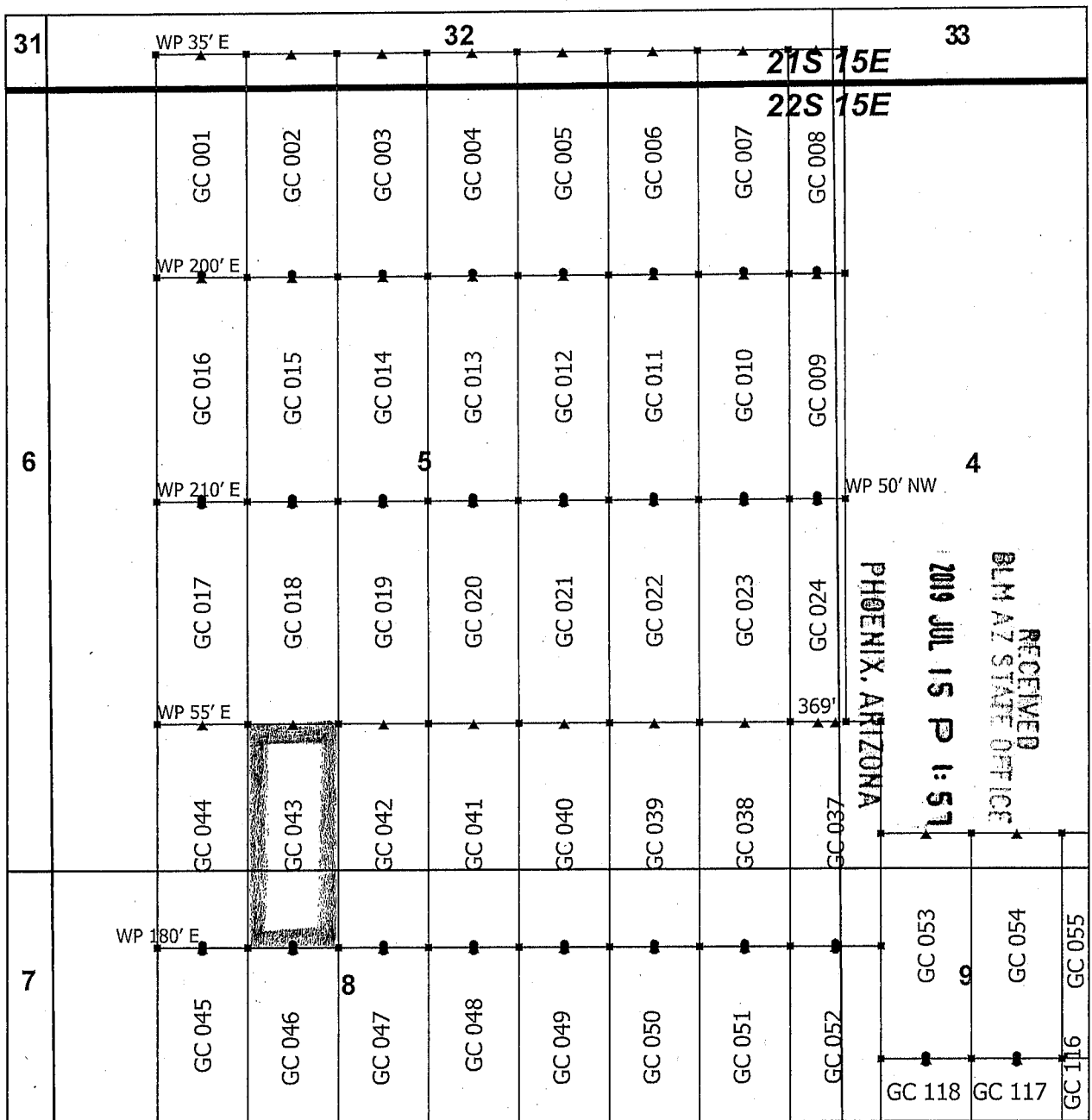
KENNECOTT EXPLORATION COMPANY



By: Erik Best, its Operating Officer

RECEIVED
BLM AZ STATE OFFICE
2019 JUL 15 P 1:57
PHOENIX, ARIZONA

AMC455596



Goat Canyon Claim Block 1, Arizona

Goat Canyon - GC Lode Mining Claims
 T21S, 22S and R15E G&SRM
 Santa Cruz County, Arizona
 Located May 11 - 20, 2019


Monuments are 1-1/2" by 1-1/2" by 5' Wood Posts projecting at least four feet above the ground. Location Monuments are set 20' inside the Endline along the center of each claim, and are 1500' long X 600' wide unless otherwise depicted and as detailed in the attached Certificate of Location.

TIE POINT: The location monument is tied to the northeast corner of Section 1, Township 22S, Range 15E, G&SRM, Santa Cruz County, Arizona, its distance as shown on the attached Certificate of Location. Bearings and distance are grid north.

Any overlap onto pre-existing lode claims, or Private Land, is acknowledged as non-locatable, and any overlapping portion is acknowledged as invalid.



▲	End Center
▪	Corner
•	Location Monument
+	Tiepoint
□	Claim Boundary
□	Section
□	Township



Claims Filed By-
 Kennecott Exploration Company
 2640 West 1700 South
 Salt Lake City, UT 84104

AMC455596

When recorded return to:
Kennecott Exploration Company – Land Dept.
2640 West 1700 South
Salt Lake City, UT 84104

ARIZONA NOTICE OF LOCATION
(LODE CLAIM)

NOTICE IS HEREBY GIVEN THAT KENNECOTT EXPLORATION COMPANY, whose mailing address is 2640 West 1700 South, Salt Lake City, Utah 84104 by its undersigned officer, makes this location of the GC 044 Lode Mining Claim, in Santa Cruz County, Arizona.

The general course of the claim is from the North to South, and said claim is within the:

<u>Quarter</u>	<u>Section</u>	<u>Township</u>	<u>Range</u>
NW	8	22S	15E
SW	5	22S	15E

Santa Cruz County, Arizona, G&SRM.

This claim is 1500 feet in length and 600 feet in width. This Notice of Location is posted on the centerline of the claim. The claim runs from the location monument on which this notice is posted 1480 feet in a northerly direction to the North endline, and 20 feet in a southerly direction to the South endline. The claim boundaries are marked by six monuments, one at each corner and one at the center of each endline. The location monument on which this notice is posted is situated within Section 8, T22S, R15E, Santa Cruz County, Arizona, G&SRM, and is approximately 25228 feet West and 5794 feet South from the NE corner of Section 1, T22S, R15E, Santa Cruz County, Arizona, G&SRM. Any overlaps onto pre-existing lode claims, private or State Land are acknowledged as pre-existing rights and that portion of said overlap is acknowledged as invalid.

The undersigned claims the ground as depicted on the map that is attached to a copy of this Notice of Location filed in the office of the Recorder, Santa Cruz County, Arizona.

The claim has been monumented in accordance with State and Federal law. Corner, end centers and location monuments are posts, 1-1/2" x 1-1/2" x 5' projecting at least 4' above the ground.

Located, dated and posted on the ground this 13th day of May, 2019.

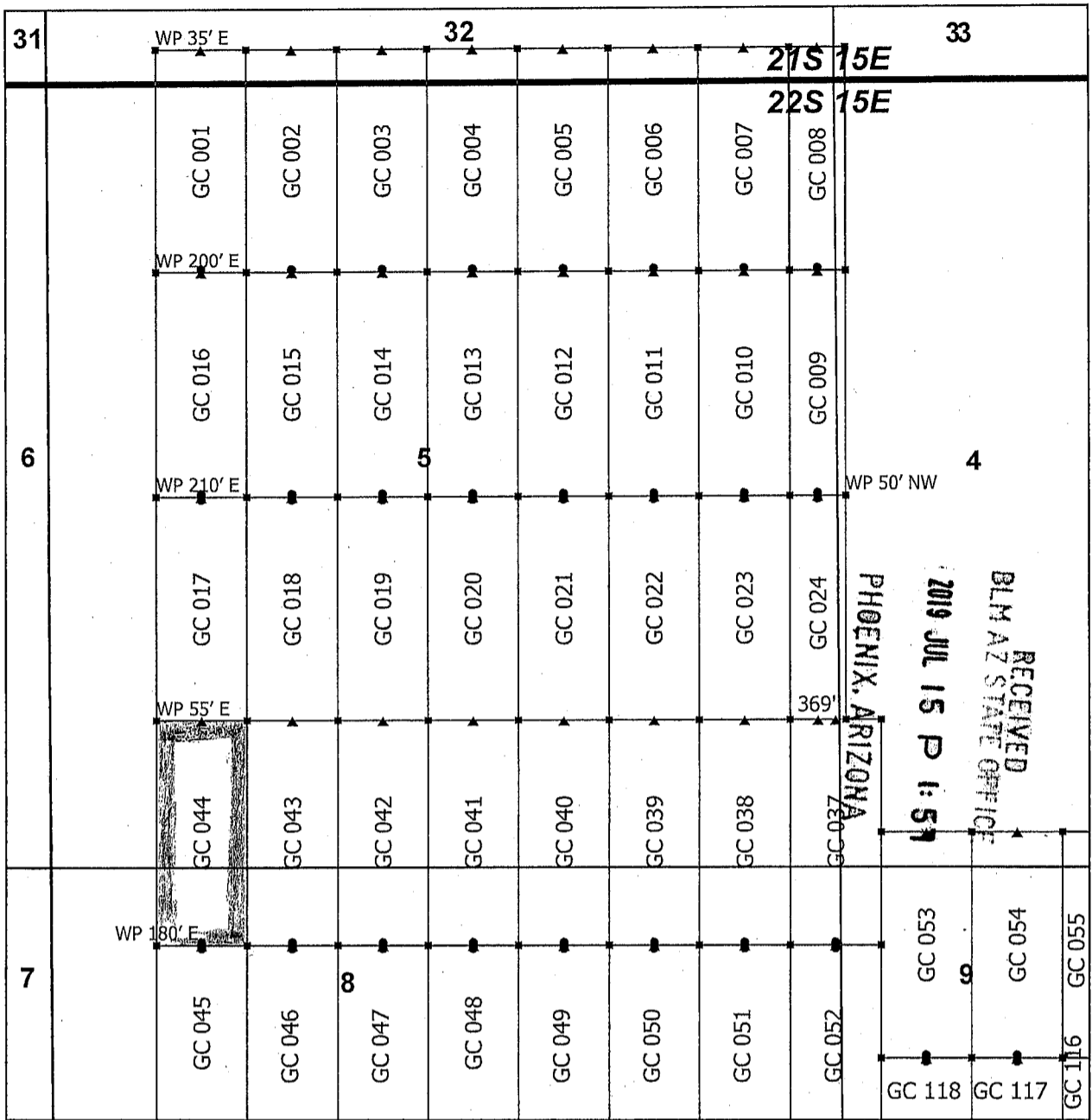
KENNECOTT EXPLORATION COMPANY



By: Erik Best, its Operating Officer

RECEIVED
BLM AZ STATE OFFICE
2019 JUL 15 P 1:57
PHOENIX, ARIZONA

AMC455597




Goat Canyon Claim Block 1, Arizona

Goat Canyon - GC Lode Mining Claims
 T21S, 22S and R15E G&SRM
 Santa Cruz County, Arizona
 Located May 11 - 20, 2019



▲	End Center
■	Corner
●	Location Monument
+	Tiepoint
□	Claim Boundary
□	Section
▭	Township



Monuments are 1-1/2" by 1-1/2" by 5' Wood Posts projecting at least four feet above the ground. Location Monuments are set 20' inside the Endline along the center of each claim, and are 1500' long X 600' wide unless otherwise depicted and as detailed in the attached Certificate of Location.

TIE POINT: The location monument is tied to the northeast corner of Section 1, Township 22S, Range 15E, G&SRM, Santa Cruz County, Arizona, its distance as shown on the attached Certificate of Location. Bearings and distance are grid north.

Any overlap onto pre-existing lode claims, or Private Land, is acknowledged as non-locatable, and any overlapping portion is acknowledged as invalid.

Claims Filed By-
 Kennecott Exploration Company
 2640 West 1700 South
 Salt Lake City, UT 84104

AMC455597

When recorded return to:
Kennecott Exploration Company – Land Dept.
2640 West 1700 South
Salt Lake City, UT 84104

ARIZONA NOTICE OF LOCATION
(LODE CLAIM)

NOTICE IS HEREBY GIVEN THAT KENNECOTT EXPLORATION COMPANY, whose mailing address is 2640 West 1700 South, Salt Lake City, Utah 84104 by its undersigned officer, makes this location of the GC 045 Lode Mining Claim, in Santa Cruz County, Arizona.

The general course of the claim is from the North to South, and said claim is within the:

<u>Quarter</u>	<u>Section</u>	<u>Township</u>	<u>Range</u>
NW	8	22S	15E

Santa Cruz County, Arizona, G&SRM.


This claim is 1500 feet in length and 600 feet in width. This Notice of Location is posted on the centerline of the claim. The claim runs from the location monument on which this notice is posted 20 feet in a northerly direction to the North endline, and 1480 feet in a southerly direction to the South endline. The claim boundaries are marked by six monuments, one at each corner and one at the center of each endline. The location monument on which this notice is posted is situated within Section 8, T22S, R15E, Santa Cruz County, Arizona, G&SRM, and is approximately 25228 feet West and 5834 feet South from the NE corner of Section 1, T22S, R15E, Santa Cruz County, Arizona, G&SRM. Any overlaps onto pre-existing lode claims, private or State Land are acknowledged as pre-existing rights and that portion of said overlap is acknowledged as invalid.

The undersigned claims the ground as depicted on the map that is attached to a copy of this Notice of Location filed in the office of the Recorder, Santa Cruz County, Arizona.

The claim has been monumented in accordance with State and Federal law. Corner, end centers and location monuments are posts, 1-1/2" x 1-1/2" x 5' projecting at least 4' above the ground.

Located, dated and posted on the ground this 13th day of May, 2019.

KENNECOTT EXPLORATION COMPANY




By: Erik Best, its Operating Officer

PHOENIX, ARIZONA

2019 JUL 15 P 1:51

RECEIVED
BLM AZ STATE OFFICE

AMC455598



Goat Canyon Claim Block 2, Arizona

Goat Canyon - GC Lode Mining Claims
 T22S and R15E G&SRM
 Santa Cruz County, Arizona
 Located May 11 - 20, 2019


Monuments are 1-1/2" by 1-1/2" by 5' Wood Posts projecting at least four feet above the ground. Location Monuments are set 20' inside the Endline along the center of each claim, and are 1500' long X 600' wide unless otherwise depicted and as detailed in the attached Certificate of Location.

TIE POINT: The location monument is tied to the northeast corner of Section 1, Township 22S, Range 15E, G&SRM, Santa Cruz County, Arizona, its distance as shown on the attached Certificate of Location. Bearings and distance are grid north.

Any overlap onto pre-existing lode claims, or Private Land, is acknowledged as non-locatable, and any overlapping portion is acknowledged as invalid.



▲	End Center
■	Corner
●	Location Monument
+	Tiepoint
□	Claim Boundary
□	Section



AMC 455598

Claims Filed By-
 Kennecott Exploration Company
 2640 West 1700 South
 Salt Lake City, UT 84104

When recorded return to:
Kennecott Exploration Company – Land Dept.
2640 West 1700 South
Salt Lake City, UT 84104

ARIZONA NOTICE OF LOCATION
(LODE CLAIM)

NOTICE IS HEREBY GIVEN THAT KENNECOTT EXPLORATION COMPANY, whose mailing address is 2640 West 1700 South, Salt Lake City, Utah 84104 by its undersigned officer, makes this location of the GC 046 Lode Mining Claim, in Santa Cruz County, Arizona.

The general course of the claim is from the North to South, and said claim is within the:

<u>Quarter</u>	<u>Section</u>	<u>Township</u>	<u>Range</u>
NW	8	22S	15E
Santa Cruz County, Arizona, G&SRM.			


This claim is 1500 feet in length and 600 feet in width. This Notice of Location is posted on the centerline of the claim. The claim runs from the location monument on which this notice is posted 20 feet in a northerly direction to the North endline, and 1480 feet in a southerly direction to the South endline. The claim boundaries are marked by six monuments, one at each corner and one at the center of each endline. The location monument on which this notice is posted is situated within Section 8, T22S, R15E, Santa Cruz County, Arizona, G&SRM, and is approximately 24628 feet West and 5834 feet South from the NE corner of Section 1, T22S, R15E, Santa Cruz County, Arizona, G&SRM. Any overlaps onto pre-existing lode claims, private or State Land are acknowledged as pre-existing rights and that portion of said overlap is acknowledged as invalid.

The undersigned claims the ground as depicted on the map that is attached to a copy of this Notice of Location filed in the office of the Recorder, Santa Cruz County, Arizona.

The claim has been monumented in accordance with State and Federal law. Corner, end centers and location monuments are posts, 1-1/2" x 1-1/2" x 5' projecting at least 4' above the ground.

Located, dated and posted on the ground this 13th day of May, 2019.


KENNECOTT EXPLORATION COMPANY



By: Erik Best, its Operating Officer

RECEIVED
BLM AZ STATE OFFICE
2019 JUL 15 P 1:57
PHOENIX, ARIZONA

AMC455599



Goat Canyon Claim Block 2, Arizona

Goat Canyon - GC Lode Mining Claims
 T22S and R15E G&SRM
 Santa Cruz County, Arizona
 Located May 11 - 20, 2019


Monuments are 1-1/2" by 1-1/2" by 5' Wood Posts projecting at least four feet above the ground. Location Monuments are set 20' inside the Endline along the center of each claim, and are 1500' long X 600' wide unless otherwise depicted and as detailed in the attached Certificate of Location.

TIE POINT: The location monument is tied to the northeast corner of Section 1, Township 22S, Range 15E, G&SRM, Santa Cruz County, Arizona, its distance as shown on the attached Certificate of Location. Bearings and distance are grid north.

Any overlap onto pre-existing lode claims, or Private Land, is acknowledged as non-locatable, and any overlapping portion is acknowledged as invalid.



▲	End Center
▪	Corner
•	Location Monument
+	Tiepoint
□	Claim Boundary
□	Section



AMC455599

Claims Filed By-
 Kennecott Exploration Company
 2640 West 1700 South
 Salt Lake City, UT 84104

When recorded return to:
Kennecott Exploration Company – Land Dept.
2640 West 1700 South
Salt Lake City, UT 84104

ARIZONA NOTICE OF LOCATION
(LODE CLAIM)

NOTICE IS HEREBY GIVEN THAT KENNECOTT EXPLORATION COMPANY, whose mailing address is 2640 West 1700 South, Salt Lake City, Utah 84104 by its undersigned officer, makes this location of the GC 047 Lode Mining Claim, in Santa Cruz County, Arizona.

The general course of the claim is from the North to South, and said claim is within the:

<u>Quarter</u>	<u>Section</u>	<u>Township</u>	<u>Range</u>
NW	8	22S	15E

Santa Cruz County, Arizona, G&SRM.


This claim is 1500 feet in length and 600 feet in width. This Notice of Location is posted on the centerline of the claim. The claim runs from the location monument on which this notice is posted 20 feet in a northerly direction to the North endline, and 1480 feet in a southerly direction to the South endline. The claim boundaries are marked by six monuments, one at each corner and one at the center of each endline. The location monument on which this notice is posted is situated within Section 8, T22S, R15E, Santa Cruz County, Arizona, G&SRM, and is approximately 24028 feet West and 5834 feet South from the NE corner of Section 1, T22S, R15E, Santa Cruz County, Arizona, G&SRM. Any overlaps onto pre-existing lode claims, private or State Land are acknowledged as pre-existing rights and that portion of said overlap is acknowledged as invalid.

The undersigned claims the ground as depicted on the map that is attached to a copy of this Notice of Location filed in the office of the Recorder, Santa Cruz County, Arizona.

The claim has been monumented in accordance with State and Federal law. Corner, end centers and location monuments are posts, 1-1/2" x 1-1/2" x 5' projecting at least 4' above the ground.

Located, dated and posted on the ground this 13th day of May, 2019.

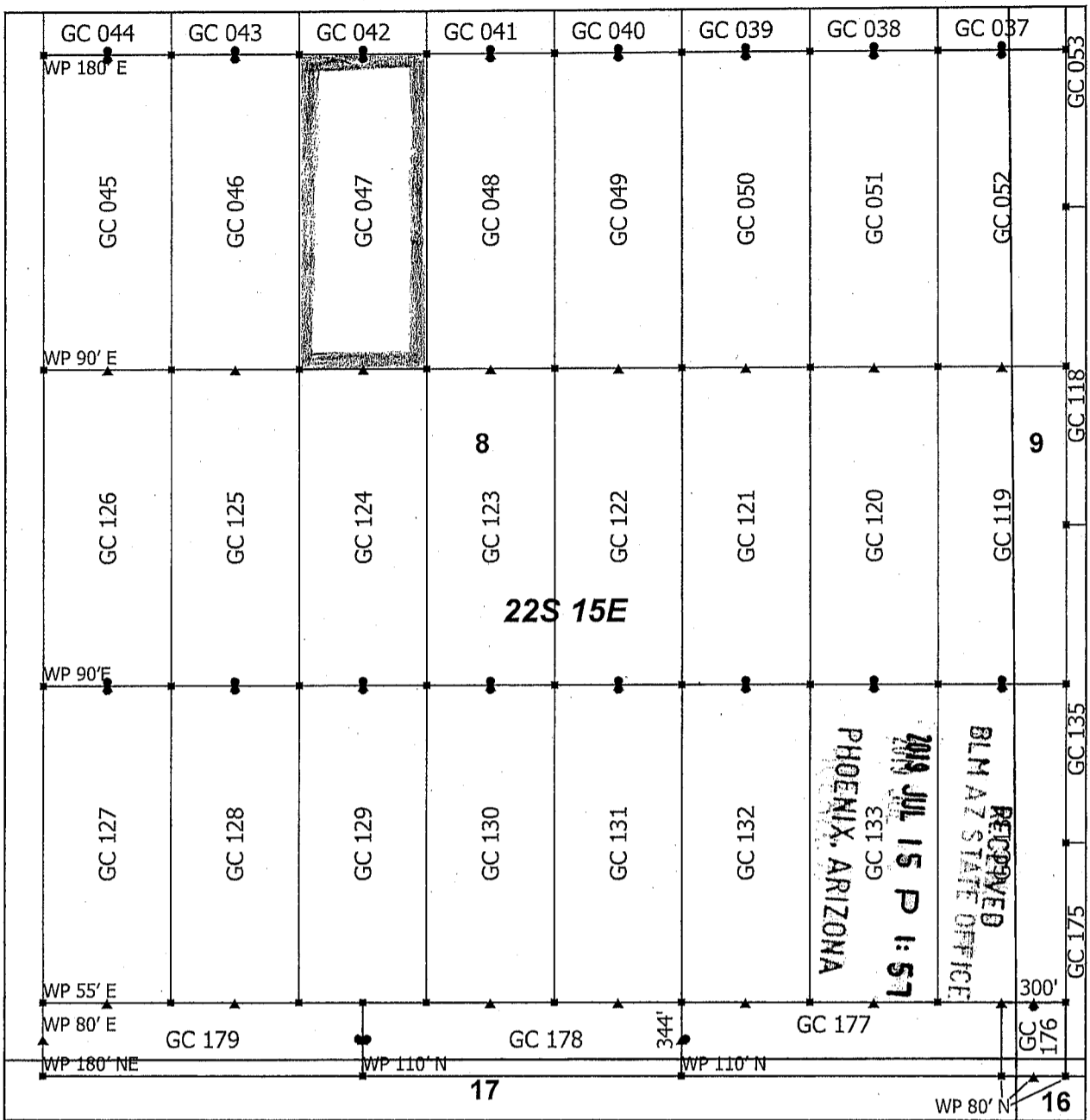
KENNECOTT EXPLORATION COMPANY



By: Erik Best, its Operating Officer

RECEIVED
BLM AZ STATE OFFICE
2019 JUL 15 P 1:57
PHOENIX, ARIZONA

AMC455600



Goat Canyon Claim Block 2, Arizona

Goat Canyon - GC Lode Mining Claims
 T22S and R15E G&SRM
 Santa Cruz County, Arizona
 Located May 11 - 20, 2019


Monuments are 1-1/2" by 1-1/2" by 5' Wood Posts projecting at least four feet above the ground. Location Monuments are set 20' inside the Endline along the center of each claim, and are 1500' long X 600' wide unless otherwise depicted and as detailed in the attached Certificate of Location.

TIE POINT: The location monument is tied to the northeast corner of Section 1, Township 22S, Range 15E, G&SRM, Santa Cruz County, Arizona, its distance as shown on the attached Certificate of Location. Bearings and distance are grid north.

Any overlap onto pre-existing lode claims, or Private Land, is acknowledged as non-locatable, and any overlapping portion is acknowledged as invalid.



▲	End Center
■	Corner
●	Location Monument
+	Tiepoint
□	Claim Boundary
□	Section



ANCU55600

Claims Filed By-
 Kennecott Exploration Company
 2640 West 1700 South
 Salt Lake City, UT 84104

When recorded return to:
Kennecott Exploration Company – Land Dept.
2640 West 1700 South
Salt Lake City, UT 84104

ARIZONA NOTICE OF LOCATION
(LODE CLAIM)

NOTICE IS HEREBY GIVEN THAT KENNECOTT EXPLORATION COMPANY, whose mailing address is 2640 West 1700 South, Salt Lake City, Utah 84104 by its undersigned officer, makes this location of the GC 048 Lode Mining Claim, in Santa Cruz County, Arizona.

The general course of the claim is from the North to South, and said claim is within the:

<u>Quarter</u>	<u>Section</u>	<u>Township</u>	<u>Range</u>
NE	8	22S	15E
NW	8	22S	15E

Santa Cruz County, Arizona, G&SRM.

This claim is 1500 feet in length and 600 feet in width. This Notice of Location is posted on the centerline of the claim. The claim runs from the location monument on which this notice is posted 20 feet in a northerly direction to the North endline, and 1480 feet in a southerly direction to the South endline. The claim boundaries are marked by six monuments, one at each corner and one at the center of each endline. The location monument on which this notice is posted is situated within Section 8, T22S, R15E, Santa Cruz County, Arizona, G&SRM, and is approximately 23428 feet West and 5834 feet South from the NE corner of Section 1, T22S, R15E, Santa Cruz County, Arizona, G&SRM. Any overlaps onto pre-existing lode claims, private or State Land are acknowledged as pre-existing rights and that portion of said overlap is acknowledged as invalid.

The undersigned claims the ground as depicted on the map that is attached to a copy of this Notice of Location filed in the office of the Recorder, Santa Cruz County, Arizona.

The claim has been monumented in accordance with State and Federal law. Corner, end centers and location monuments are posts, 1-1/2" x 1-1/2" x 5' projecting at least 4' above the ground.

Located, dated and posted on the ground this 13th day of May, 2019.


KENNECOTT EXPLORATION COMPANY



By: Erik Best, its Operating Officer

RECEIVED
BLM AZ STATE OFFICE
2019 JUL 15 P 1:57
PHOENIX, ARIZONA

AMC455601



Goat Canyon Claim Block 2, Arizona

Goat Canyon - GC Lode Mining Claims
 T22S and R15E G&SRM
 Santa Cruz County, Arizona
 Located May 11 - 20, 2019

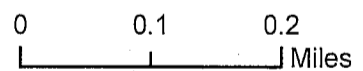
Monuments are 1-1/2" by 1-1/2" by 5' Wood Posts projecting at least four feet above the ground. Location Monuments are set 20' inside the Endline along the center of each claim, and are 1500' long X 600' wide unless otherwise depicted and as detailed in the attached Certificate of Location.

TIE POINT: The location monument is tied to the northeast corner of Section 1, Township 22S, Range 15E, G&SRM, Santa Cruz County, Arizona, its distance as shown on the attached Certificate of Location. Bearings and distance are grid north.

Any overlap onto pre-existing lode claims, or Private Land, is acknowledged as non-locatable, and any overlapping portion is acknowledged as invalid.



▲	End Center
■	Corner
●	Location Monument
+	Tiepoint
□	Claim Boundary
□	Section



Claims Filed By-
 Kennecott Exploration Company
 2640 West 1700 South
 Salt Lake City, UT 84104

AMC 455601

When recorded return to:
Kennecott Exploration Company – Land Dept.
2640 West 1700 South
Salt Lake City, UT 84104

ARIZONA NOTICE OF LOCATION
(LODE CLAIM)

NOTICE IS HEREBY GIVEN THAT KENNECOTT EXPLORATION COMPANY, whose mailing address is 2640 West 1700 South, Salt Lake City, Utah 84104 by its undersigned officer, makes this location of the GC 049 Lode Mining Claim, in Santa Cruz County, Arizona.

The general course of the claim is from the North to South, and said claim is within the:

<u>Quarter</u>	<u>Section</u>	<u>Township</u>	<u>Range</u>
NE	8	22S	15E

Santa Cruz County, Arizona, G&SRM.


This claim is 1500 feet in length and 600 feet in width. This Notice of Location is posted on the centerline of the claim. The claim runs from the location monument on which this notice is posted 20 feet in a northerly direction to the North endline, and 1480 feet in a southerly direction to the South endline. The claim boundaries are marked by six monuments, one at each corner and one at the center of each endline. The location monument on which this notice is posted is situated within Section 8, T22S, R15E, Santa Cruz County, Arizona, G&SRM, and is approximately 22828 feet West and 5834 feet South from the NE corner of Section 1, T22S, R15E, Santa Cruz County, Arizona, G&SRM. Any overlaps onto pre-existing lode claims, private or State Land are acknowledged as pre-existing rights and that portion of said overlap is acknowledged as invalid.

The undersigned claims the ground as depicted on the map that is attached to a copy of this Notice of Location filed in the office of the Recorder, Santa Cruz County, Arizona.

The claim has been monumented in accordance with State and Federal law. Corner, end centers and location monuments are posts, 1-1/2" x 1-1/2" x 5' projecting at least 4' above the ground.

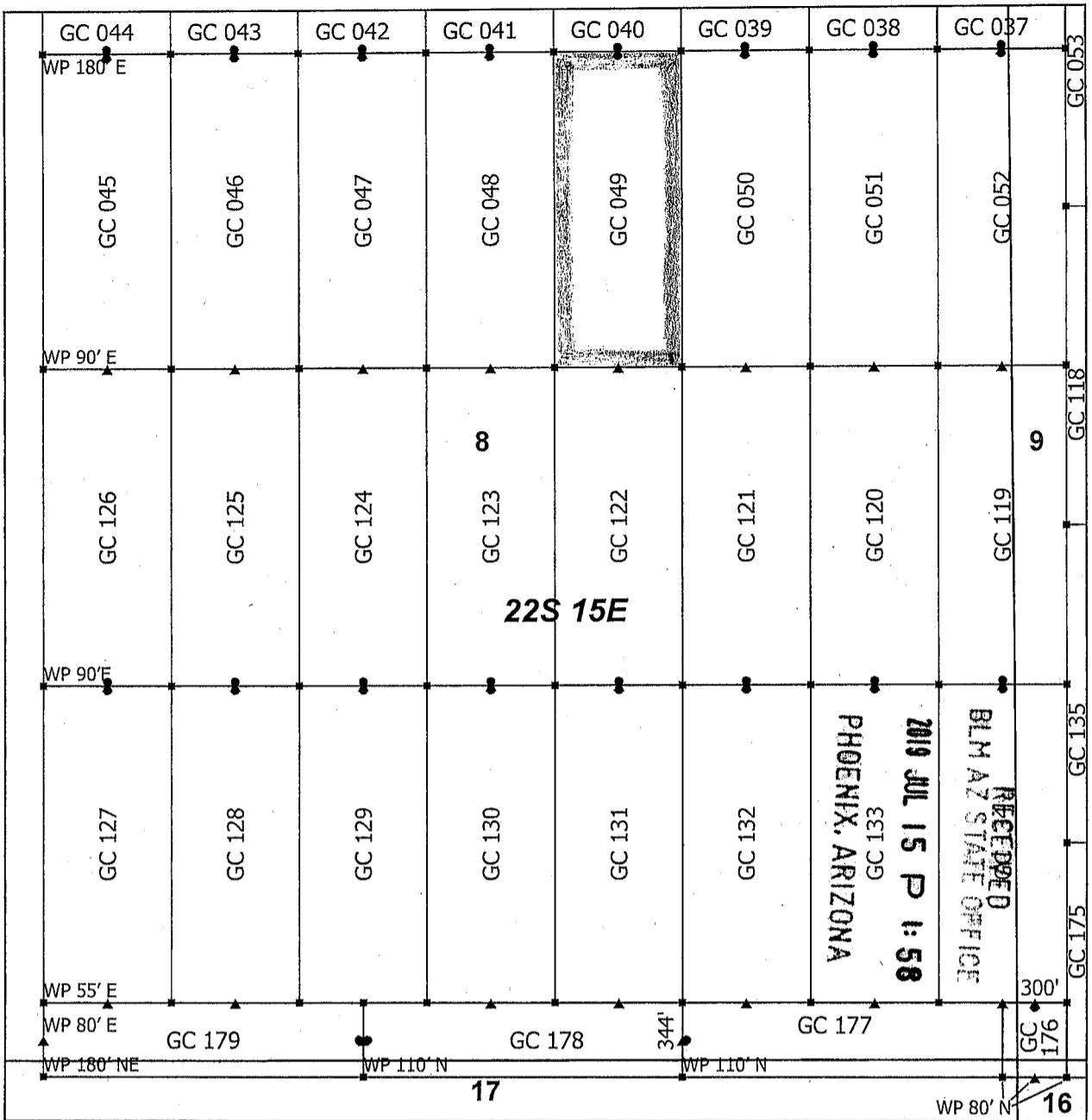
Located, dated and posted on the ground this 13th day of May, 2019.

KENNECOTT EXPLORATION COMPANY


By: Erik Best, its Operating Officer

RECEIVED
BLM AZ STATE OFFICE
2019 JUL 15 P 1:58
PHOENIX, ARIZONA

AMC455602



Goat Canyon Claim Block 2, Arizona

Goat Canyon - GC Lode Mining Claims
 T22S and R15E G&SRM
 Santa Cruz County, Arizona
 Located May 11 - 20, 2019


Monuments are 1-1/2" by 1-1/2" by 5' Wood Posts projecting at least four feet above the ground. Location Monuments are set 20' inside the Endline along the center of each claim, and are 1500' long X 600' wide unless otherwise depicted and as detailed in the attached Certificate of Location.

TIE POINT: The location monument is tied to the northeast corner of Section 1, Township 22S, Range 15E, G&SRM, Santa Cruz County, Arizona, its distance as shown on the attached Certificate of Location. Bearings and distance are grid north.

Any overlap onto pre-existing lode claims, or Private Land, is acknowledged as non-locatable, and any overlapping portion is acknowledged as invalid.



▲	End Center
■	Corner
•	Location Monument
+	Tiepoint
□	Claim Boundary
□	Section



AMC455602

Claims Filed By-
 Kennecott Exploration Company
 2640 West 1700 South
 Salt Lake City, UT 84104

When recorded return to:
Kennecott Exploration Company – Land Dept.
2640 West 1700 South
Salt Lake City, UT 84104

ARIZONA NOTICE OF LOCATION
(LODE CLAIM)

NOTICE IS HEREBY GIVEN THAT KENNECOTT EXPLORATION COMPANY, whose mailing address is 2640 West 1700 South, Salt Lake City, Utah 84104 by its undersigned officer, makes this location of the GC 050 Lode Mining Claim, in Santa Cruz County, Arizona.

The general course of the claim is from the North to South, and said claim is within the:

<u>Quarter</u>	<u>Section</u>	<u>Township</u>	<u>Range</u>
NE	8	22S	15E

Santa Cruz County, Arizona, G&SRM.


This claim is 1500 feet in length and 600 feet in width. This Notice of Location is posted on the centerline of the claim. The claim runs from the location monument on which this notice is posted 20 feet in a northerly direction to the North endline, and 1480 feet in a southerly direction to the South endline. The claim boundaries are marked by six monuments, one at each corner and one at the center of each endline. The location monument on which this notice is posted is situated within Section 8, T22S, R15E, Santa Cruz County, Arizona, G&SRM, and is approximately 22228 feet West and 5834 feet South from the NE corner of Section 1, T22S, R15E, Santa Cruz County, Arizona, G&SRM. Any overlaps onto pre-existing lode claims, private or State Land are acknowledged as pre-existing rights and that portion of said overlap is acknowledged as invalid.

The undersigned claims the ground as depicted on the map that is attached to a copy of this Notice of Location filed in the office of the Recorder, Santa Cruz County, Arizona.

The claim has been monumented in accordance with State and Federal law. Corner, end centers and location monuments are posts, 1-1/2" x 1-1/2" x 5' projecting at least 4' above the ground.

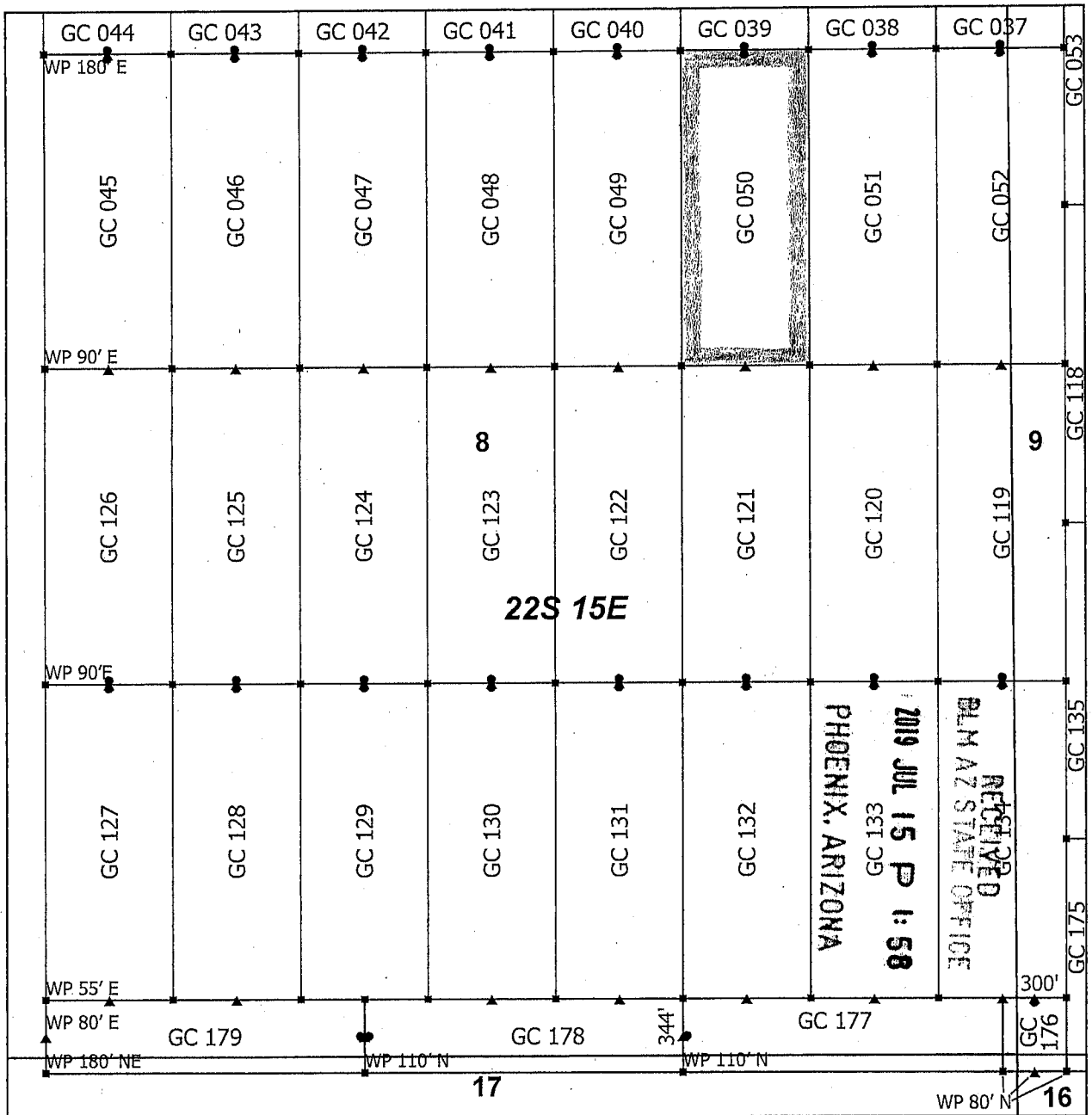
Located, dated and posted on the ground this 13th day of May, 2019.

KENNECOTT EXPLORATION COMPANY


By: Erik Best, its Operating Officer

RECEIVED
BLM AZ STATE OFFICE
2019 JUL 15 P 1:58
PHOENIX, ARIZONA

AMC455603



Goat Canyon Claim Block 2, Arizona

Goat Canyon - GC Lode Mining Claims
 T22S and R15E G&SRM
 Santa Cruz County, Arizona
 Located May 11 - 20, 2019

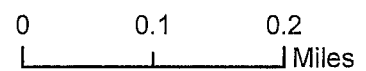
Monuments are 1-1/2" by 1-1/2" by 5' Wood Posts projecting at least four feet above the ground. Location Monuments are set 20' inside the Endline along the center of each claim, and are 1500' long X 600' wide unless otherwise depicted and as detailed in the attached Certificate of Location.

TIE POINT: The location monument is tied to the northeast corner of Section 1, Township 22S, Range 15E, G&SRM, Santa Cruz County, Arizona, its distance as shown on the attached Certificate of Location. Bearings and distance are grid north.

Any overlap onto pre-existing lode claims, or Private Land, is acknowledged as non-locatable, and any overlapping portion is acknowledged as invalid.



▲	End Center
■	Corner
●	Location Monument
+	Tiepoint
□	Claim Boundary
□	Section



Claims Filed By-
 Kennecott Exploration Company
 2640 West 1700 South
 Salt Lake City, UT 84104

AMC 455603

When recorded return to:
Kennecott Exploration Company – Land Dept.
2640 West 1700 South
Salt Lake City, UT 84104

ARIZONA NOTICE OF LOCATION
(LODE CLAIM)

NOTICE IS HEREBY GIVEN THAT KENNECOTT EXPLORATION COMPANY, whose mailing address is 2640 West 1700 South, Salt Lake City, Utah 84104 by its undersigned officer, makes this location of the GC 051 Lode Mining Claim, in Santa Cruz County, Arizona.

The general course of the claim is from the North to South, and said claim is within the:

<u>Quarter</u>	<u>Section</u>	<u>Township</u>	<u>Range</u>
NE	8	22S	15E

Santa Cruz County, Arizona, G&SRM.


This claim is 1500 feet in length and 600 feet in width. This Notice of Location is posted on the centerline of the claim. The claim runs from the location monument on which this notice is posted 20 feet in a northerly direction to the North endline, and 1480 feet in a southerly direction to the South endline. The claim boundaries are marked by six monuments, one at each corner and one at the center of each endline. The location monument on which this notice is posted is situated within Section 8, T22S, R15E, Santa Cruz County, Arizona, G&SRM, and is approximately 21628 feet West and 5834 feet South from the NE corner of Section 1, T22S, R15E, Santa Cruz County, Arizona, G&SRM. Any overlaps onto pre-existing lode claims, private or State Land are acknowledged as pre-existing rights and that portion of said overlap is acknowledged as invalid.

The undersigned claims the ground as depicted on the map that is attached to a copy of this Notice of Location filed in the office of the Recorder, Santa Cruz County, Arizona.

The claim has been monumented in accordance with State and Federal law. Corner, end centers and location monuments are posts, 1-1/2" x 1-1/2" x 5' projecting at least 4' above the ground.

Located, dated and posted on the ground this 13th day of May, 2019.

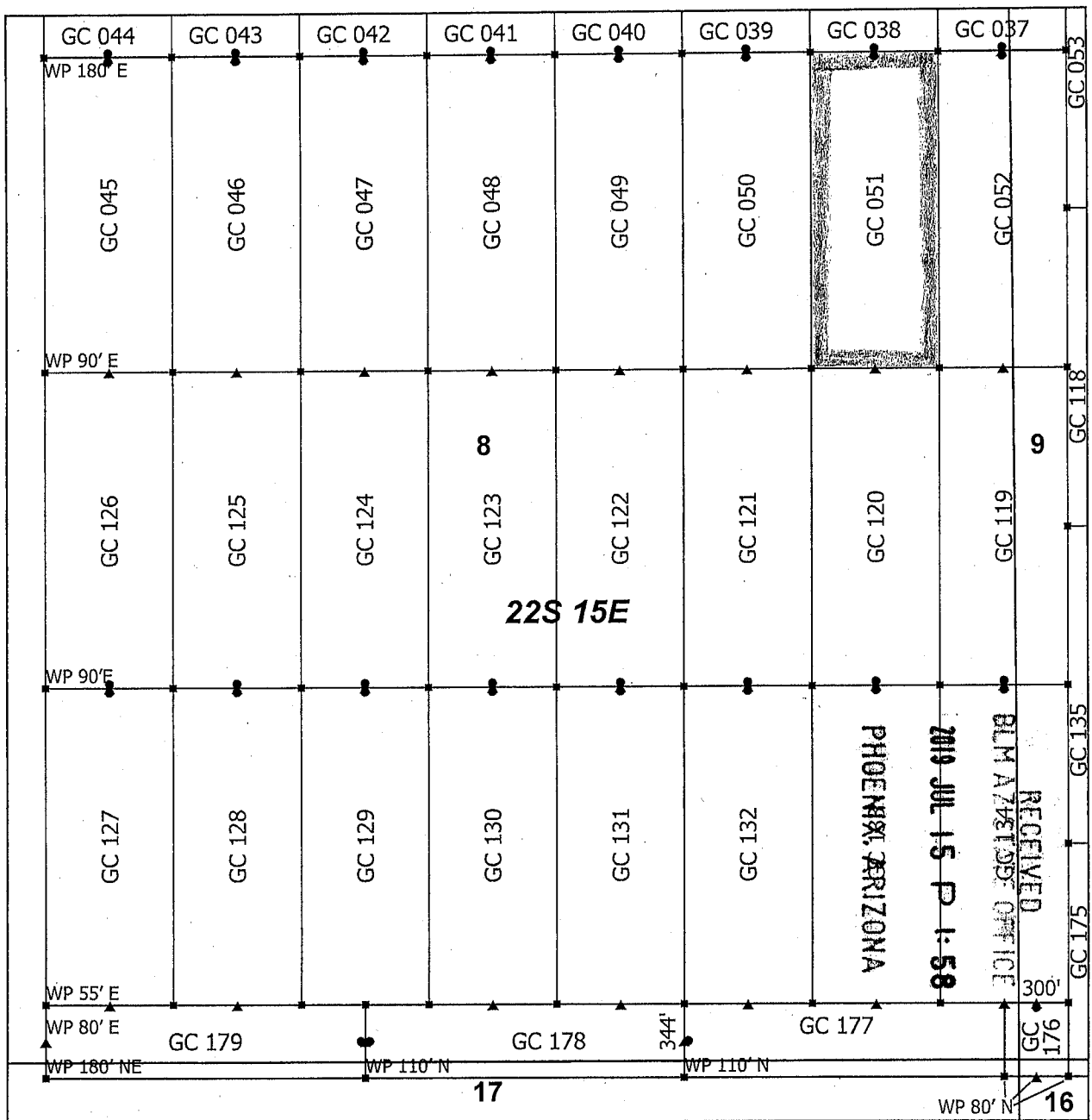
KENNECOTT EXPLORATION COMPANY



By: Erik Best, its Operating Officer

RECEIVED
BLM AZ STATE OFFICE
2019 JUL 15 P 1:58
PHOENIX, ARIZONA

AMC 455604




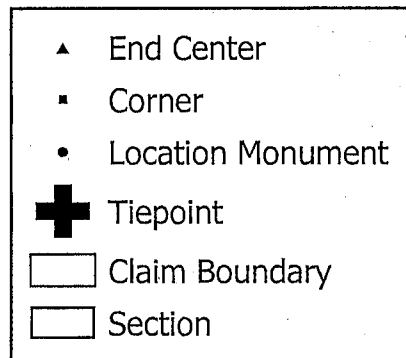
Goat Canyon Claim Block 2, Arizona

Goat Canyon - GC Lode Mining Claims
 T22S and R15E G&SRM
 Santa Cruz County, Arizona
 Located May 11 - 20, 2019

Monuments are 1-1/2" by 1-1/2" by 5' Wood Posts projecting at least four feet above the ground. Location Monuments are set 20' inside the Endline along the center of each claim, and are 1500' long X 600' wide unless otherwise depicted and as detailed in the attached Certificate of Location.

TIE POINT: The location monument is tied to the northeast corner of Section 1, Township 22S, Range 15E, G&SRM, Santa Cruz County, Arizona, its distance as shown on the attached Certificate of Location. Bearings and distance are grid north.

Any overlap onto pre-existing lode claims, or Private Land, is acknowledged as non-locatable, and any overlapping portion is acknowledged as invalid.



AMC455604

Claims Filed By-
 Kennecott Exploration Company
 2640 West 1700 South
 Salt Lake City, UT 84104

When recorded return to:
Kennecott Exploration Company – Land Dept.
2640 West 1700 South
Salt Lake City, UT 84104

ARIZONA NOTICE OF LOCATION
(LODE CLAIM)

NOTICE IS HEREBY GIVEN THAT KENNECOTT EXPLORATION COMPANY, whose mailing address is 2640 West 1700 South, Salt Lake City, Utah 84104 by its undersigned officer, makes this location of the GC 052 Lode Mining Claim, in Santa Cruz County, Arizona.

The general course of the claim is from the North to South, and said claim is within the:

<u>Quarter</u>	<u>Section</u>	<u>Township</u>	<u>Range</u>
NE	8	22S	15E
NW	9	22S	15E

Santa Cruz County, Arizona, G&SRM.

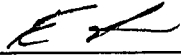
This claim is 1500 feet in length and 600 feet in width. This Notice of Location is posted on the centerline of the claim. The claim runs from the location monument on which this notice is posted 20 feet in a northerly direction to the North endline, and 1480 feet in a southerly direction to the South endline. The claim boundaries are marked by six monuments, one at each corner and one at the center of each endline. The location monument on which this notice is posted is situated within Section 8, T22S, R15E, Santa Cruz County, Arizona, G&SRM, and is approximately 21028 feet West and 5834 feet South from the NE corner of Section 1, T22S, R15E, Santa Cruz County, Arizona, G&SRM. Any overlaps onto pre-existing lode claims, private or State Land are acknowledged as pre-existing rights and that portion of said overlap is acknowledged as invalid.

The undersigned claims the ground as depicted on the map that is attached to a copy of this Notice of Location filed in the office of the Recorder, Santa Cruz County, Arizona.

The claim has been monumented in accordance with State and Federal law. Corner, end centers and location monuments are posts, 1-1/2" x 1-1/2" x 5' projecting at least 4' above the ground.


Located, dated and posted on the ground this 13th day of May, 2019.

KENNECOTT EXPLORATION COMPANY


By: Erik Best, its Operating Officer

RECEIVED
BLM AZ STATE OFFICE
2019 JUL 15 P 1:58
PHOENIX, ARIZONA

AMC 455605



Goat Canyon Claim Block 2, Arizona

Goat Canyon - GC Lode Mining Claims
 T22S and R15E G&SRM
 Santa Cruz County, Arizona
 Located May 11 - 20, 2019


Monuments are 1-1/2" by 1-1/2" by 5' Wood Posts projecting at least four feet above the ground. Location Monuments are set 20' inside the Endline along the center of each claim, and are 1500' long X 600' wide unless otherwise depicted and as detailed in the attached Certificate of Location.

TIE POINT: The location monument is tied to the northeast corner of Section 1, Township 22S, Range 15E, G&SRM, Santa Cruz County, Arizona, its distance as shown on the attached Certificate of Location. Bearings and distance are grid north.

Any overlap onto pre-existing lode claims, or Private Land, is acknowledged as non-locatable, and any overlapping portion is acknowledged as invalid.



▲	End Center
■	Corner
●	Location Monument
+	Tiepoint
□	Claim Boundary
□	Section



AMC455605

Claims Filed By-
 Kennecott Exploration Company
 2640 West 1700 South
 Salt Lake City, UT 84104

When recorded return to:
Kennecott Exploration Company – Land Dept.
2640 West 1700 South
Salt Lake City, UT 84104

ARIZONA NOTICE OF LOCATION
(LODE CLAIM)

NOTICE IS HEREBY GIVEN THAT KENNECOTT EXPLORATION COMPANY, whose mailing address is 2640 West 1700 South, Salt Lake City, Utah 84104 by its undersigned officer, makes this location of the GC 024 Lode Mining Claim, in Santa Cruz County, Arizona.

The general course of the claim is from the North to South, and said claim is within the:

<u>Quarter</u>	<u>Section</u>	<u>Township</u>	<u>Range</u>
SE	5	22S	15E
SW	4	22S	15E

Santa Cruz County, Arizona, G&SRM.

This claim is 1500 feet in length and 368 feet in width. This Notice of Location is posted on the centerline of the claim. The claim runs from the location monument on which this notice is posted 20 feet in a northerly direction to the North endline, and 1480 feet in a southerly direction to the South endline. The claim boundaries are marked by six monuments, one at each corner and one at the center of each endline. The location monument on which this notice is posted is situated within Section 5, T22S, R15E, Santa Cruz County, Arizona, G&SRM, and is approximately 21144 feet West and 2834 feet South from the NE corner of Section 1, T22S, R15E, Santa Cruz County, Arizona, G&SRM. WP for NE Cor GC 024 is 50' NW. Any overlaps onto pre-existing lode claims, private or State Land are acknowledged as pre-existing rights and that portion of said overlap is acknowledged as invalid.

The undersigned claims the ground as depicted on the map that is attached to a copy of this Notice of Location filed in the office of the Recorder, Santa Cruz County, Arizona.

The claim has been monumented in accordance with State and Federal law. Corner, end centers and location monuments are posts, 1-1/2" x 1-1/2" x 5' projecting at least 4' above the ground.

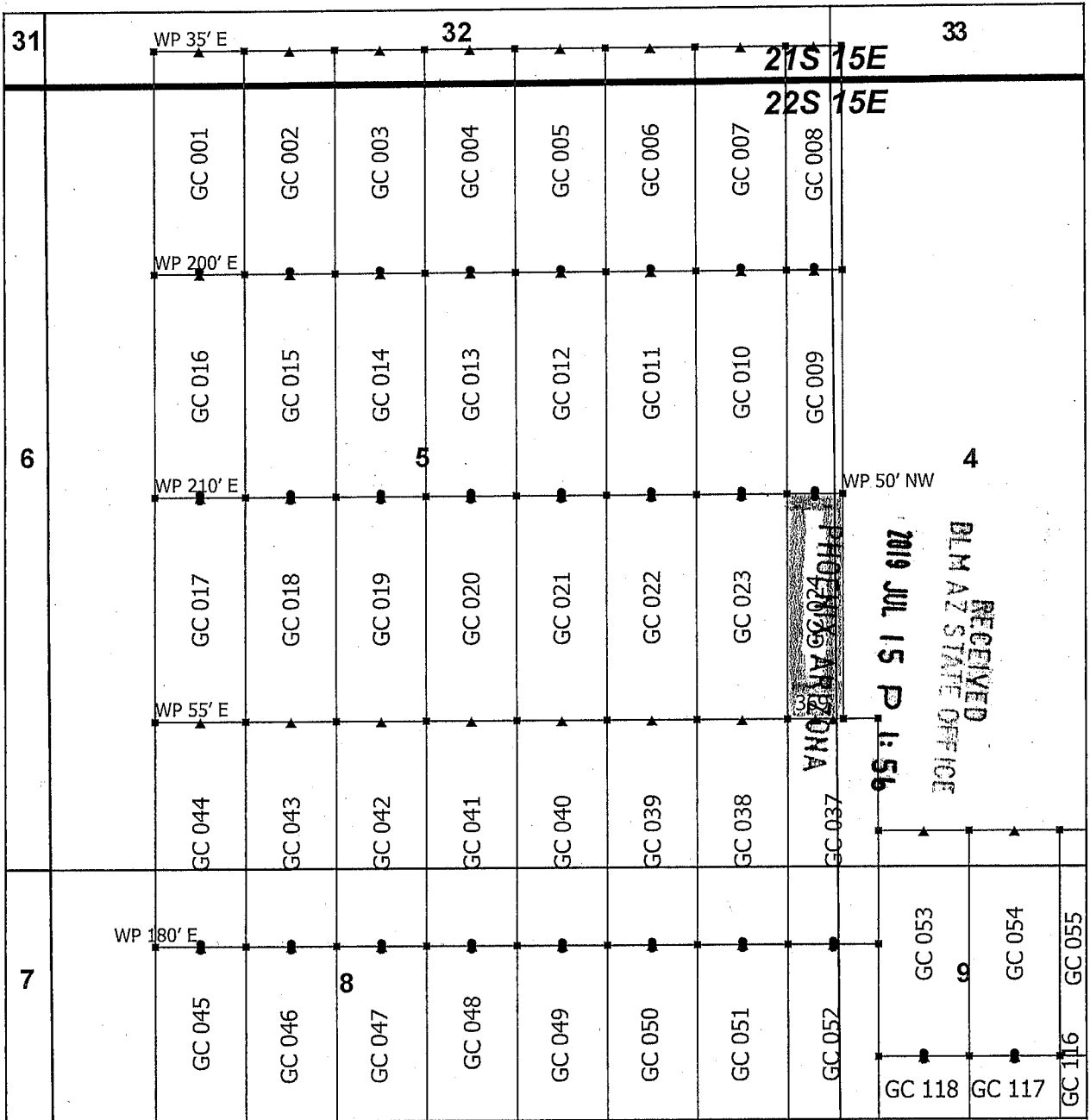
Located, dated and posted on the ground this 15th day of May, 2019.

KENNECOTT EXPLORATION COMPANY


By: Erik Best, its Operating Officer

RECEIVED
BLM AZ STATE OFFICE
2019 JUL 15 P 1:56
PHOENIX, ARIZONA

AMC455606



Goat Canyon Claim Block 1, Arizona

Goat Canyon - GC Lode Mining Claims
 T21S, 22S and R15E G&SRM
 Santa Cruz County, Arizona
 Located May 11 - 20, 2019


Monuments are 1-1/2" by 1-1/2" by 5' Wood Posts projecting at least four feet above the ground. Location Monuments are set 20' inside the Endline along the center of each claim, and are 1500' long X 600' wide unless otherwise depicted and as detailed in the attached Certificate of Location.

TIE POINT: The location monument is tied to the northeast corner of Section 1, Township 22S, Range 15E, G&SRM, Santa Cruz County, Arizona, its distance as shown on the attached Certificate of Location. Bearings and distance are grid north.

Any overlap onto pre-existing lode claims, or Private Land, is acknowledged as non-locatable, and any overlapping portion is acknowledged as invalid.



- ▲ End Center
- Corner
- Location Monument
- ⊕ Tiepoint
- Claim Boundary
- Section
- ▭ Township



Claims Filed By-
 Kennecott Exploration Company
 2640 West 1700 South
 Salt Lake City, UT 84104

AMC455606

When recorded return to:
Kennecott Exploration Company – Land Dept.
2640 West 1700 South
Salt Lake City, UT 84104

ARIZONA NOTICE OF LOCATION
(LODE CLAIM)

NOTICE IS HEREBY GIVEN THAT KENNECOTT EXPLORATION COMPANY, whose mailing address is 2640 West 1700 South, Salt Lake City, Utah 84104 by its undersigned officer, makes this location of the GC 037 Lode Mining Claim, in Santa Cruz County, Arizona.

The general course of the claim is from the North to South, and said claim is within the:

<u>Quarter</u>	<u>Section</u>	<u>Township</u>	<u>Range</u>
NE	8	22S	15E
NW	9	22S	15E
SE	5	22S	15E
SW	4	22S	15E

Santa Cruz County, Arizona, G&SRM.


This claim is 1500 feet in length and 600 feet in width. This Notice of Location is posted on the centerline of the claim. The claim runs from the location monument on which this notice is posted 1480 feet in a northerly direction to the North endline, and 20 feet in a southerly direction to the South endline. The claim boundaries are marked by six monuments, one at each corner and one at the center of each endline. The location monument on which this notice is posted is situated within Section 8, T22S, R15E, Santa Cruz County, Arizona, G&SRM, and is approximately 21028 feet West and 5794 feet South from the NE corner of Section 1, T22S, R15E, Santa Cruz County, Arizona, G&SRM. Any overlaps onto pre-existing lode claims, private or State Land are acknowledged as pre-existing rights and that portion of said overlap is acknowledged as invalid.

The undersigned claims the ground as depicted on the map that is attached to a copy of this Notice of Location filed in the office of the Recorder, Santa Cruz County, Arizona.

The claim has been monumented in accordance with State and Federal law. Corner, end centers and location monuments are posts, 1-1/2" x 1-1/2" x 5' projecting at least 4' above the ground.

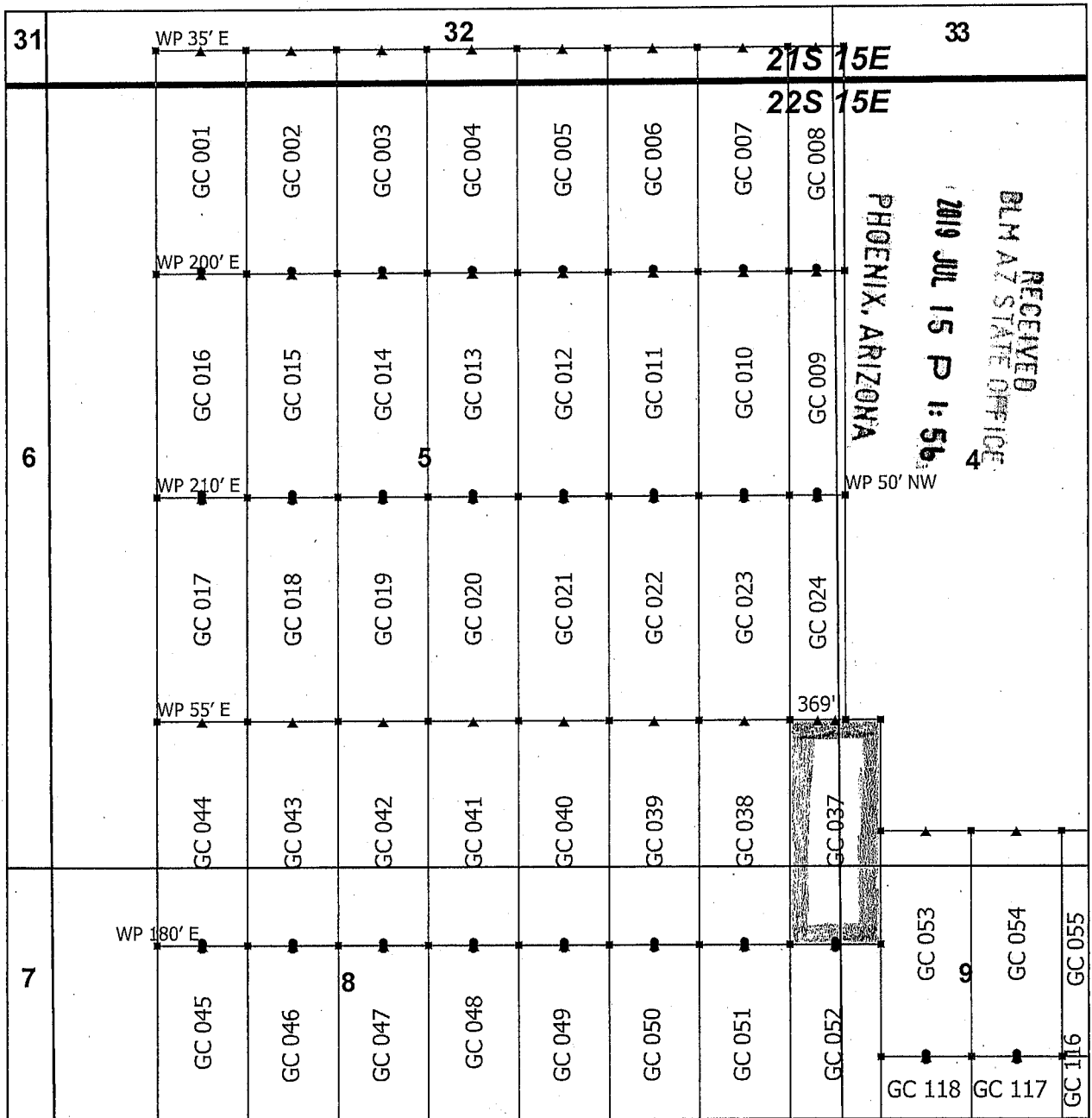
Located, dated and posted on the ground this 13th day of May, 2019.

KENNECOTT EXPLORATION COMPANY


By: Erik Best, its Operating Officer

RECEIVED
BLM AZ STATE OFFICE
2019 JUL 15 P 1:56
PHOENIX, ARIZONA

AMC455607



Goat Canyon Claim Block 1, Arizona

Goat Canyon - GC Lode Mining Claims
 T21S, 22S and R15E G&SRM
 Santa Cruz County, Arizona
 Located May 11 - 20, 2019


Monuments are 1-1/2" by 1-1/2" by 5' Wood Posts projecting at least four feet above the ground. Location Monuments are set 20' inside the Endline along the center of each claim, and are 1500' long X 600' wide unless otherwise depicted and as detailed in the attached Certificate of Location.

TIE POINT: The location monument is tied to the northeast corner of Section 1, Township 22S, Range 15E, G&SRM, Santa Cruz County, Arizona, its distance as shown on the attached Certificate of Location. Bearings and distance are grid north.

Any overlap onto pre-existing lode claims, or Private Land, is acknowledged as non-locatable, and any overlapping portion is acknowledged as invalid.



▲	End Center
■	Corner
•	Location Monument
+	Tiepoint
□	Claim Boundary
□	Section
▭	Township



Claims Filed By-
 Kennecott Exploration Company
 2640 West 1700 South
 Salt Lake City, UT 84104

AMC455607

When recorded return to:
Kennecott Exploration Company – Land Dept.
2640 West 1700 South
Salt Lake City, UT 84104

ARIZONA NOTICE OF LOCATION
(LODE CLAIM)

NOTICE IS HEREBY GIVEN THAT KENNECOTT EXPLORATION COMPANY, whose mailing address is 2640 West 1700 South, Salt Lake City, Utah 84104 by its undersigned officer, makes this location of the GC 038 Lode Mining Claim, in Santa Cruz County, Arizona.

The general course of the claim is from the North to South, and said claim is within the:

<u>Quarter</u>	<u>Section</u>	<u>Township</u>	<u>Range</u>
NE	8	22S	15E
SE	5	22S	15E

Santa Cruz County, Arizona, G&SRM:

This claim is 1500 feet in length and 600 feet in width. This Notice of Location is posted on the centerline of the claim. The claim runs from the location monument on which this notice is posted 1480 feet in a northerly direction to the North endline, and 20 feet in a southerly direction to the South endline. The claim boundaries are marked by six monuments, one at each corner and one at the center of each endline. The location monument on which this notice is posted is situated within Section 8, T22S, R15E, Santa Cruz County, Arizona, G&SRM, and is approximately 21628 feet West and 5794 feet South from the NE corner of Section 1, T22S, R15E, Santa Cruz County, Arizona, G&SRM. Any overlaps onto pre-existing lode claims, private or State Land are acknowledged as pre-existing rights and that portion of said overlap is acknowledged as invalid.

The undersigned claims the ground as depicted on the map that is attached to a copy of this Notice of Location filed in the office of the Recorder, Santa Cruz County, Arizona.

The claim has been monumented in accordance with State and Federal law. Corner, end centers and location monuments are posts, 1-1/2" x 1-1/2" x 5' projecting at least 4' above the ground.

Located, dated and posted on the ground this 13th day of May, 2019.

KENNECOTT EXPLORATION COMPANY



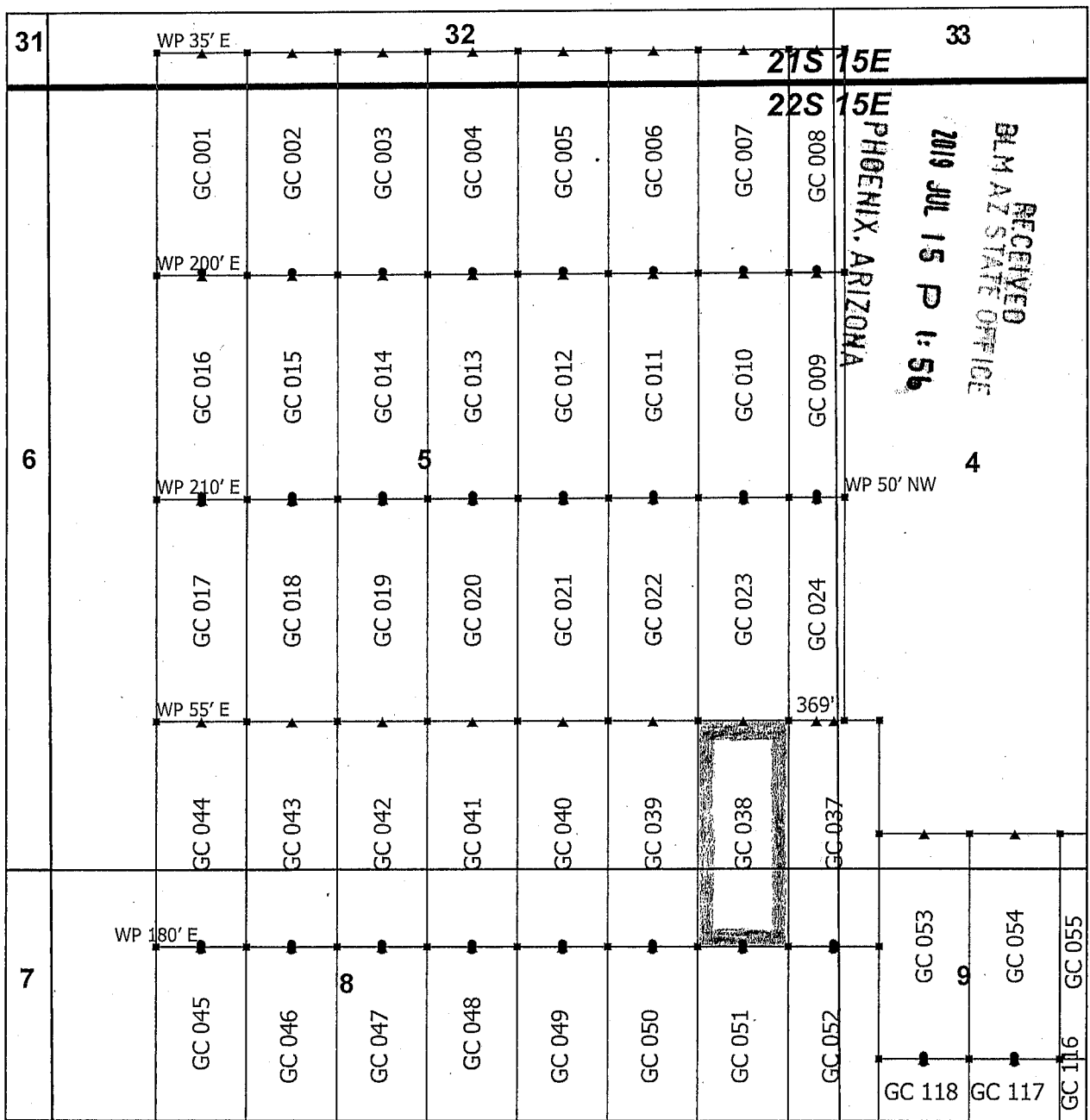
By: Erik Best, its Operating Officer

PHOENIX, ARIZONA

2019 JUL 15 P 1:56

RECEIVED
BLM AZ STATE OFFICE

AMC455608



RECEIVED
BLM AZ STATE OFFICE
2019 JUL 15 P 1:56
PHOENIX, ARIZONA

Goat Canyon Claim Block 1, Arizona


Goat Canyon - GC Lode Mining Claims
T21S, 22S and R15E G&SRM
Santa Cruz County, Arizona
Located May 11 - 20, 2019

Monuments are 1-1/2" by 1-1/2" by 5' Wood Posts projecting at least four feet above the ground. Location Monuments are set 20' inside the Endline along the center of each claim, and are 1500' long X 600' wide unless otherwise depicted and as detailed in the attached Certificate of Location.

TIE POINT: The location monument is tied to the northeast corner of Section 1, Township 22S, Range 15E, G&SRM, Santa Cruz County, Arizona, its distance as shown on the attached Certificate of Location. Bearings and distance are grid north.

Any overlap onto pre-existing lode claims, or Private Land, is acknowledged as non-locatable, and any overlapping portion is acknowledged as invalid.

▲	End Center
■	Corner
●	Location Monument
+	Tiepoint
□	Claim Boundary
□	Section
□	Township



AMC455608

Claims Filed By-
Kennecott Exploration Company
2640 West 1700 South
Salt Lake City, UT 84104

When recorded return to:
Kennecott Exploration Company – Land Dept.
2640 West 1700 South
Salt Lake City, UT 84104

ARIZONA NOTICE OF LOCATION
(LODE CLAIM)

NOTICE IS HEREBY GIVEN THAT KENNECOTT EXPLORATION COMPANY, whose mailing address is 2640 West 1700 South, Salt Lake City, Utah 84104 by its undersigned officer, makes this location of the GC 053 Lode Mining Claim, in Santa Cruz County, Arizona.

The general course of the claim is from the North to South, and said claim is within the:

<u>Quarter</u>	<u>Section</u>	<u>Township</u>	<u>Range</u>
NW	9	22S	15E
SW	4	22S	15E

Santa Cruz County, Arizona, G&SRM.


This claim is 1500 feet in length and 600 feet in width. This Notice of Location is posted on the centerline of the claim. The claim runs from the location monument on which this notice is posted 1480 feet in a northerly direction to the North endline, and 20 feet in a southerly direction to the South endline. The claim boundaries are marked by six monuments, one at each corner and one at the center of each endline. The location monument on which this notice is posted is situated within Section 9, T22S, R15E, Santa Cruz County, Arizona, G&SRM, and is approximately 20428 feet West and 6544 feet South from the NE corner of Section 1, T22S, R15E, Santa Cruz County, Arizona, G&SRM. Any overlaps onto pre-existing lode claims, private or State Land are acknowledged as pre-existing rights and that portion of said overlap is acknowledged as invalid.

The undersigned claims the ground as depicted on the map that is attached to a copy of this Notice of Location filed in the office of the Recorder, Santa Cruz County, Arizona.

The claim has been monumented in accordance with State and Federal law. Corner, end centers and location monuments are posts, 1-1/2" x 1-1/2" x 5' projecting at least 4' above the ground.

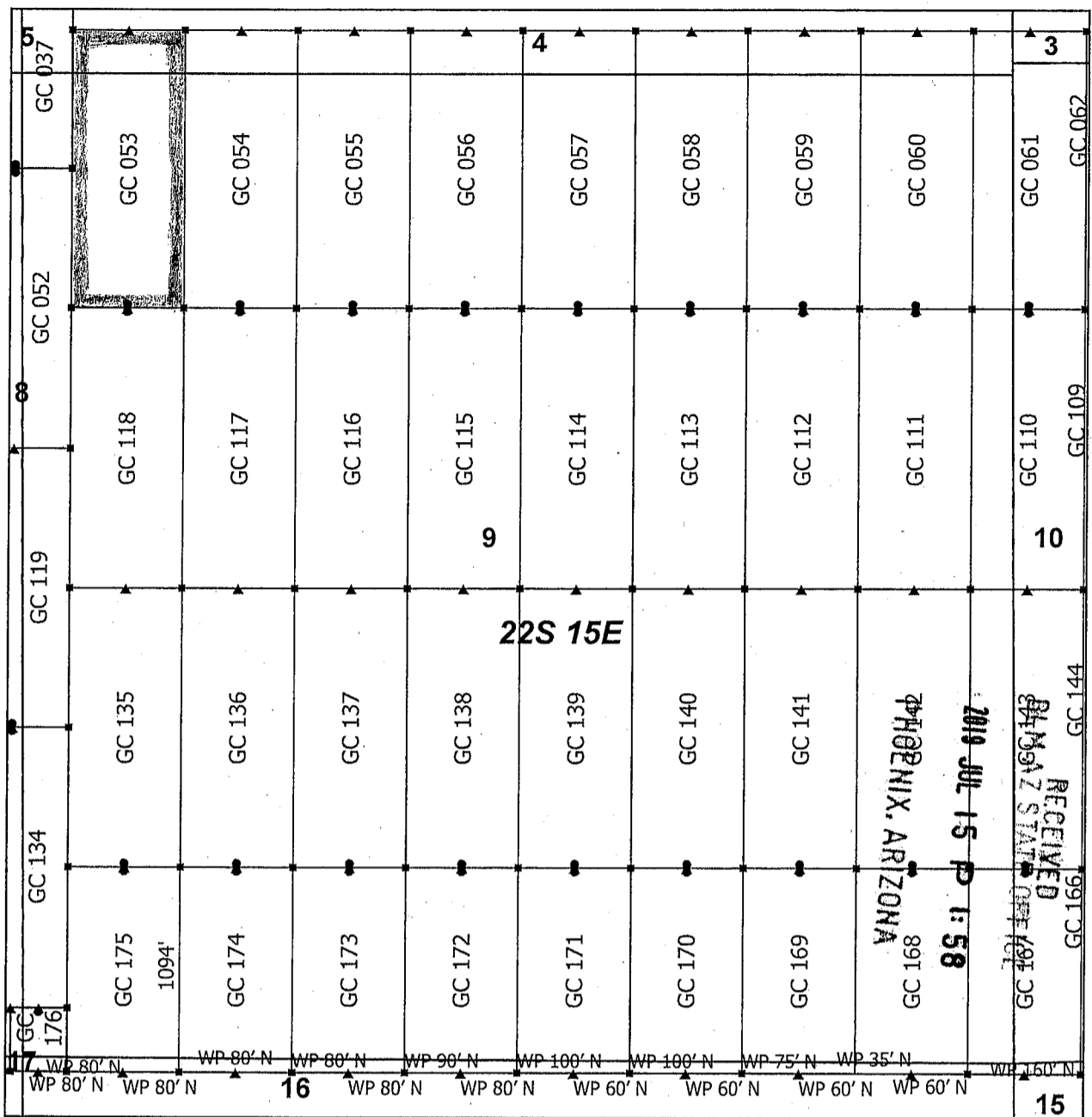
Located, dated and posted on the ground this 13th day of May, 2019.

KENNECOTT EXPLORATION COMPANY


By: Erik Best, its Operating Officer

RECEIVED
BLM AZ STATE OFFICE
2019 JUL 15 P 1:58
PHOENIX, ARIZONA

AMC455609




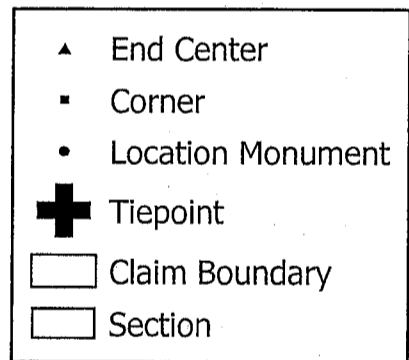
Goat Canyon Claim Block 3, Arizona

Goat Canyon - GC Lode Mining Claims
 T22S and R15E G&SRM
 Santa Cruz County, Arizona
 Located May 11 - 20, 2019

Monuments are 1-1/2" by 1-1/2" by 5' Wood Posts projecting at least four feet above the ground. Location Monuments are set 20' inside the Endline along the center of each claim, and are 1500' long X 600' wide unless otherwise depicted and as detailed in the attached Certificate of Location.

TIE POINT: The location monument is tied to the northeast corner of Section 1, Township 22S, Range 15E, G&SRM, Santa Cruz County, Arizona, its distance as shown on the attached Certificate of Location. Bearings and distance are grid north.

Any overlap onto pre-existing lode claims, or Private Land, is acknowledged as non-locatable, and any overlapping portion is acknowledged as invalid.



AMC455609

Claims Filed By-
 Kennecott Exploration Company
 2640 West 1700 South
 Salt Lake City, UT 84104

When recorded return to:
Kennecott Exploration Company – Land Dept.
2640 West 1700 South
Salt Lake City, UT 84104

ARIZONA NOTICE OF LOCATION
(LODE CLAIM)

NOTICE IS HEREBY GIVEN THAT KENNECOTT EXPLORATION COMPANY, whose mailing address is 2640 West 1700 South, Salt Lake City, Utah 84104 by its undersigned officer, makes this location of the GC 054 Lode Mining Claim, in Santa Cruz County, Arizona.

The general course of the claim is from the North to South, and said claim is within the:

<u>Quarter</u>	<u>Section</u>	<u>Township</u>	<u>Range</u>
NW	9	22S	15E
SW	4	22S	15E

Santa Cruz County, Arizona, G&SRM.


This claim is 1500 feet in length and 600 feet in width. This Notice of Location is posted on the centerline of the claim. The claim runs from the location monument on which this notice is posted 1480 feet in a northerly direction to the North endline, and 20 feet in a southerly direction to the South endline. The claim boundaries are marked by six monuments, one at each corner and one at the center of each endline. The location monument on which this notice is posted is situated within Section 9, T22S, R15E, Santa Cruz County, Arizona, G&SRM, and is approximately 19828 feet West and 6544 feet South from the NE corner of Section 1, T22S, R15E, Santa Cruz County, Arizona, G&SRM. Any overlaps onto pre-existing lode claims, private or State Land are acknowledged as pre-existing rights and that portion of said overlap is acknowledged as invalid.

The undersigned claims the ground as depicted on the map that is attached to a copy of this Notice of Location filed in the office of the Recorder, Santa Cruz County, Arizona.

The claim has been monumented in accordance with State and Federal law. Corner, end centers and location monuments are posts, 1-1/2" x 1-1/2" x 5' projecting at least 4' above the ground.


Located, dated and posted on the ground this 13th day of May, 2019.

KENNECOTT EXPLORATION COMPANY


By: Erik Best, its Operating Officer

RECEIVED
BLM AZ STATE OFFICE
2019 JUL 15 P 1:58
PHOENIX, ARIZONA

AMC455610



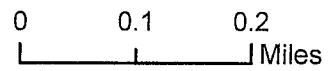
AMC455610

Goat Canyon Claim Block 3, Arizona

Goat Canyon - GC Lode Mining Claims
 T22S and R15E G&SRM
 Santa Cruz County, Arizona
 Located May 11 - 20, 2019



▲	End Center
▪	Corner
•	Location Monument
+	Tiepoint
□	Claim Boundary
□	Section



Monuments are 1-1/2" by 1-1/2" by 5' Wood Posts projecting at least four feet above the ground. Location Monuments are set 20' inside the Endline along the center of each claim, and are 1500' long X 600' wide unless otherwise depicted and as detailed in the attached Certificate of Location.

TIE POINT: The location monument is tied to the northeast corner of Section 1, Township 22S, Range 15E, G&SRM, Santa Cruz County, Arizona, its distance as shown on the attached Certificate of Location. Bearings and distance are grid north.

RECEIVED
 BLM AZ STATE OFFICE
 2019 JUL 15 P 1:58
 PHOENIX, ARIZONA

Any overlap onto pre-existing lode claims, or Private Land, is acknowledged as non-locatable, and any overlapping portion is acknowledged as invalid.

Claims Filed By-
 Kennecott Exploration Company
 2640 West 1700 South
 Salt Lake City, UT 84104

When recorded return to:
Kennecott Exploration Company – Land Dept.
2640 West 1700 South
Salt Lake City, UT 84104

ARIZONA NOTICE OF LOCATION
(LODE CLAIM)

NOTICE IS HEREBY GIVEN THAT KENNECOTT EXPLORATION COMPANY, whose mailing address is 2640 West 1700 South, Salt Lake City, Utah 84104 by its undersigned officer, makes this location of the GC 055 Lode Mining Claim, in Santa Cruz County, Arizona.

The general course of the claim is from the North to South, and said claim is within the:

<u>Quarter</u>	<u>Section</u>	<u>Township</u>	<u>Range</u>
NW	9	22S	15E
SW	4	22S	15E

Santa Cruz County, Arizona, G&SRM.

This claim is 1500 feet in length and 600 feet in width. This Notice of Location is posted on the centerline of the claim. The claim runs from the location monument on which this notice is posted 1480 feet in a northerly direction to the North endline, and 20 feet in a southerly direction to the South endline. The claim boundaries are marked by six monuments, one at each corner and one at the center of each endline. The location monument on which this notice is posted is situated within Section 9, T22S, R15E, Santa Cruz County, Arizona, G&SRM, and is approximately 19228 feet West and 6544 feet South from the NE corner of Section 1, T22S, R15E, Santa Cruz County, Arizona, G&SRM. Any overlaps onto pre-existing lode claims, private or State Land are acknowledged as pre-existing rights and that portion of said overlap is acknowledged as invalid.

The undersigned claims the ground as depicted on the map that is attached to a copy of this Notice of Location filed in the office of the Recorder, Santa Cruz County, Arizona.

The claim has been monumented in accordance with State and Federal law. Corner, end centers and location monuments are posts, 1-1/2" x 1-1/2" x 5' projecting at least 4' above the ground.

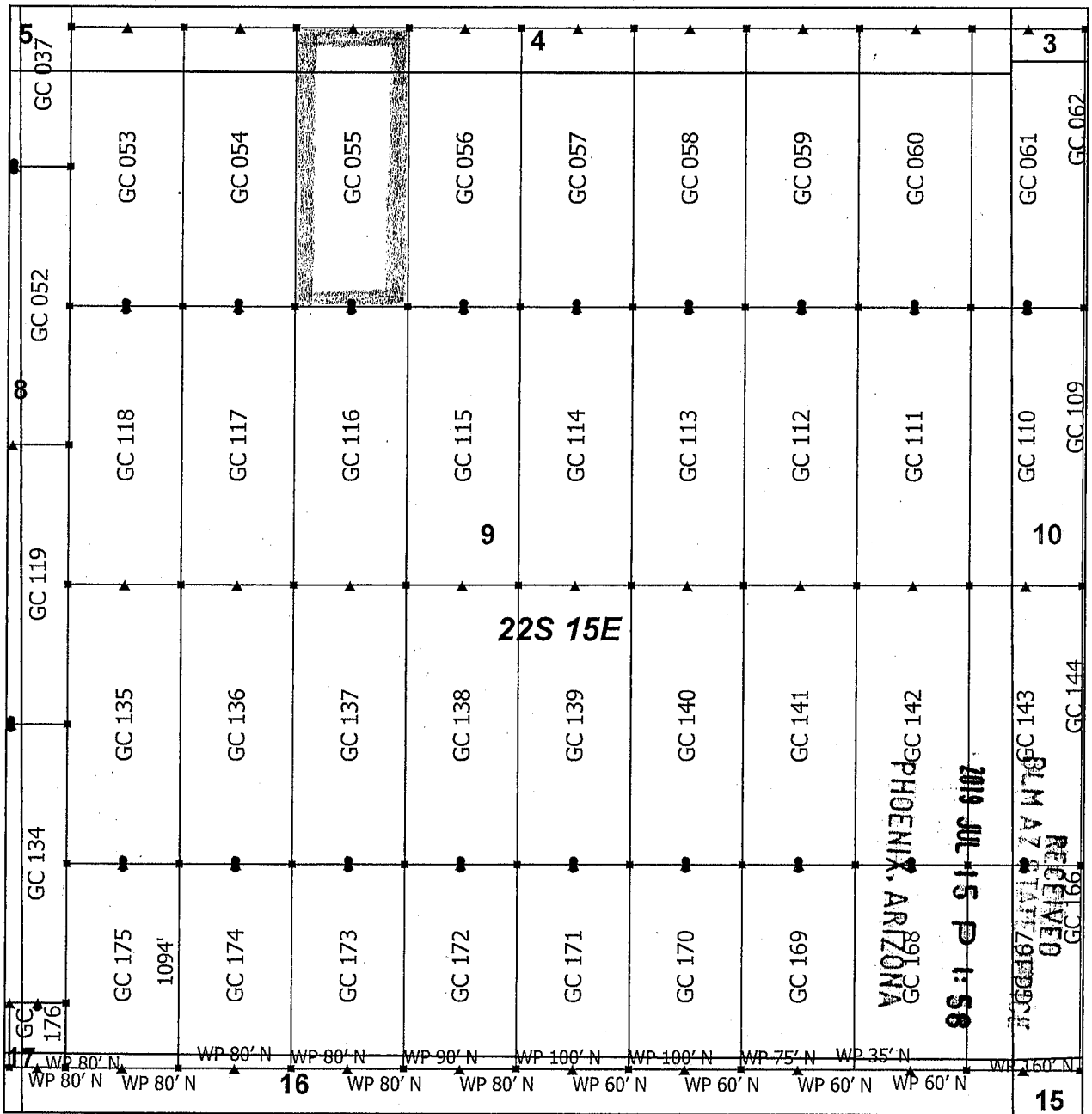
Located, dated and posted on the ground this 13th day of May, 2019.

KENNECOTT EXPLORATION COMPANY


By: Erik Best, its Operating Officer

RECEIVED
BLM AZ STATE OFFICE
2019 JUL 15 P 1:58
PHOENIX, ARIZONA

AMC455611

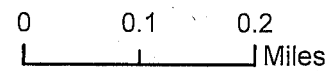


Goat Canyon Claim Block 3, Arizona

Goat Canyon - GC Lode Mining Claims
 T22S and R15E G&SRM
 Santa Cruz County, Arizona
 Located May 11 - 20, 2019



▲	End Center
■	Corner
•	Location Monument
+	Tiepoint
□	Claim Boundary
□	Section



Monuments are 1-1/2" by 1-1/2" by 5' Wood Posts projecting at least four feet above the ground. Location Monuments are set 20' inside the Endline along the center of each claim, and are 1500' long X 600' wide unless otherwise depicted and as detailed in the attached Certificate of Location.

TIE POINT: The location monument is tied to the northeast corner of Section 1, Township 22S, Range 15E, G&SRM, Santa Cruz County, Arizona, its distance as shown on the attached Certificate of Location. Bearings and distance are grid north.

Any overlap onto pre-existing lode claims, or Private Land, is acknowledged as non-locatable, and any overlapping portion is acknowledged as invalid.

Claims Filed By-
 Kennecott Exploration Company
 2640 West 1700 South
 Salt Lake City, UT 84104

ANCU55611

When recorded return to:
Kennecott Exploration Company – Land Dept.
2640 West 1700 South
Salt Lake City, UT 84104

ARIZONA NOTICE OF LOCATION
(LODE CLAIM)

NOTICE IS HEREBY GIVEN THAT KENNECOTT EXPLORATION COMPANY, whose mailing address is 2640 West 1700 South, Salt Lake City, Utah 84104 by its undersigned officer, makes this location of the GC 056 Lode Mining Claim, in Santa Cruz County, Arizona.

The general course of the claim is from the North to South, and said claim is within the:

<u>Quarter</u>	<u>Section</u>	<u>Township</u>	<u>Range</u>
NW	9	22S	15E
SW	4	22S	15E

Santa Cruz County, Arizona, G&SRM.


This claim is 1500 feet in length and 600 feet in width. This Notice of Location is posted on the centerline of the claim. The claim runs from the location monument on which this notice is posted 1480 feet in a northerly direction to the North endline, and 20 feet in a southerly direction to the South endline. The claim boundaries are marked by six monuments, one at each corner and one at the center of each endline. The location monument on which this notice is posted is situated within Section 9, T22S, R15E, Santa Cruz County, Arizona, G&SRM, and is approximately 18628 feet West and 6544 feet South from the NE corner of Section 1, T22S, R15E, Santa Cruz County, Arizona, G&SRM. Any overlaps onto pre-existing lode claims, private or State Land are acknowledged as pre-existing rights and that portion of said overlap is acknowledged as invalid.

The undersigned claims the ground as depicted on the map that is attached to a copy of this Notice of Location filed in the office of the Recorder, Santa Cruz County, Arizona.

The claim has been monumented in accordance with State and Federal law. Corner, end centers and location monuments are posts, 1-1/2" x 1-1/2" x 5' projecting at least 4' above the ground.

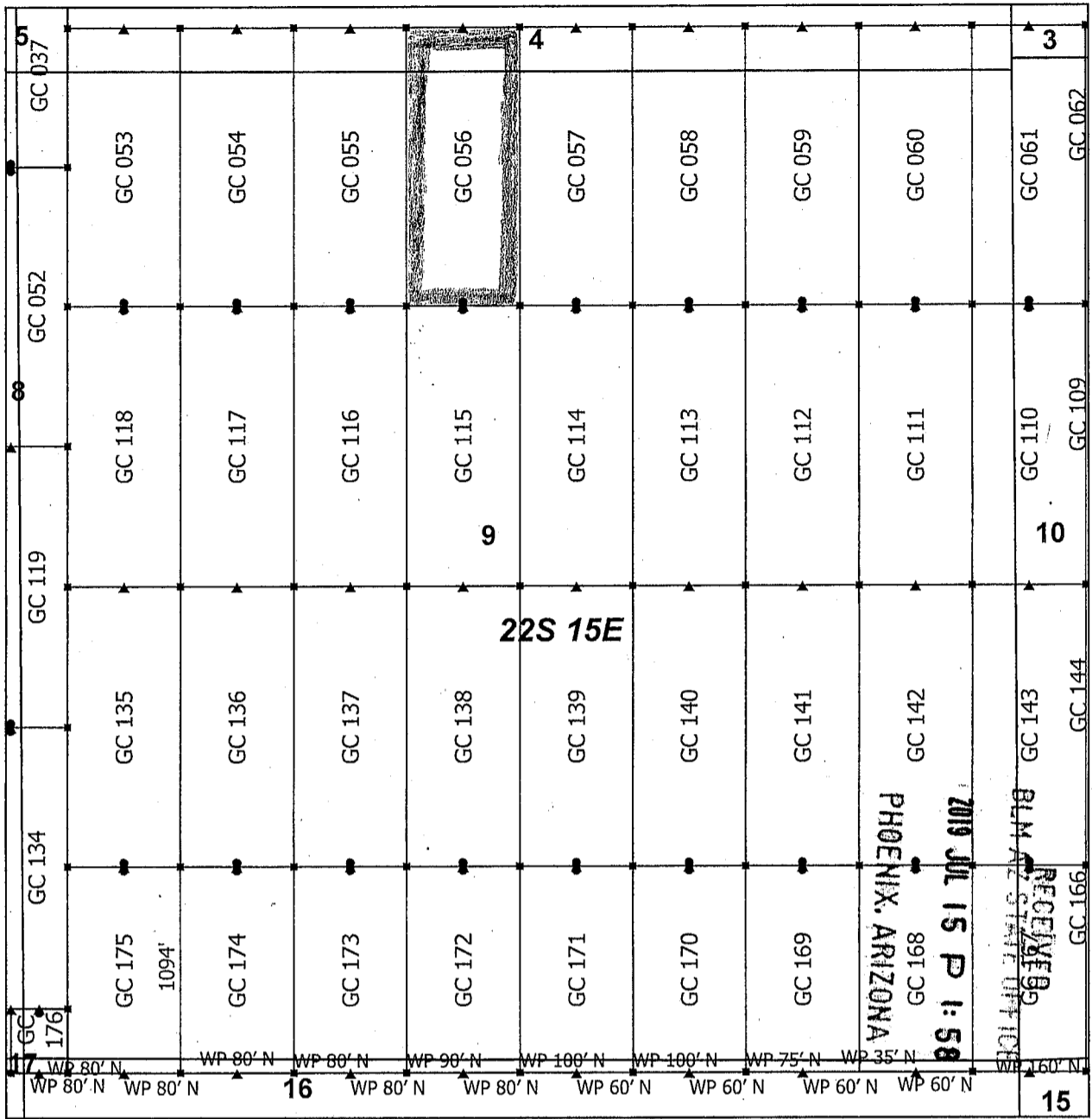
Located, dated and posted on the ground this 13th day of May, 2019.

KENNECOTT EXPLORATION COMPANY


By: Erik Best, its Operating Officer

RECEIVED
BLM AZ STATE OFFICE
2019 JUL 15 P 1:58
PHOENIX, ARIZONA

AMC455612



Goat Canyon Claim Block 3, Arizona

Goat Canyon - GC Lode Mining Claims
 T22S and R15E G&SRM
 Santa Cruz County, Arizona
 Located May 11 - 20, 2019

Monuments are 1-1/2" by 1-1/2" by 5' Wood Posts projecting at least four feet above the ground. Location Monuments are set 20' inside the Endline along the center of each claim, and are 1500' long X 600' wide unless otherwise depicted and as detailed in the attached Certificate of Location.

TIE POINT: The location monument is tied to the northeast corner of Section 1, Township 22S, Range 15E, G&SRM, Santa Cruz County, Arizona, its distance as shown on the attached Certificate of Location. Bearings and distance are grid north.

Any overlap onto pre-existing lode claims, or Private Land, is acknowledged as non-locatable, and any overlapping portion is acknowledged as invalid.

Claims Filed By-
 Kennecott Exploration Company
 2640 West 1700 South
 Salt Lake City, UT 84104

AMC455612

When recorded return to:
Kennecott Exploration Company – Land Dept.
2640 West 1700 South
Salt Lake City, UT 84104

ARIZONA NOTICE OF LOCATION
(LODE CLAIM)

NOTICE IS HEREBY GIVEN THAT KENNECOTT EXPLORATION COMPANY, whose mailing address is 2640 West 1700 South, Salt Lake City, Utah 84104 by its undersigned officer, makes this location of the GC 057 Lode Mining Claim, in Santa Cruz County, Arizona.

The general course of the claim is from the North to South, and said claim is within the:

<u>Quarter</u>	<u>Section</u>	<u>Township</u>	<u>Range</u>
NE	9	22S	15E
SE	4	22S	15E

Santa Cruz County, Arizona, G&SRM.

This claim is 1500 feet in length and 600 feet in width. This Notice of Location is posted on the centerline of the claim. The claim runs from the location monument on which this notice is posted 1480 feet in a northerly direction to the North endline, and 20 feet in a southerly direction to the South endline. The claim boundaries are marked by six monuments, one at each corner and one at the center of each endline. The location monument on which this notice is posted is situated within Section 9, T22S, R15E, Santa Cruz County, Arizona, G&SRM, and is approximately 18028 feet West and 6544 feet South from the NE corner of Section 1, T22S, R15E, Santa Cruz County, Arizona, G&SRM. Any overlaps onto pre-existing lode claims, private or State Land are acknowledged as pre-existing rights and that portion of said overlap is acknowledged as invalid.

The undersigned claims the ground as depicted on the map that is attached to a copy of this Notice of Location filed in the office of the Recorder, Santa Cruz County, Arizona.

The claim has been monumented in accordance with State and Federal law. Corner, end centers and location monuments are posts, 1-1/2" x 1-1/2" x 5' projecting at least 4' above the ground.

Located, dated and posted on the ground this 14th day of May, 2019.

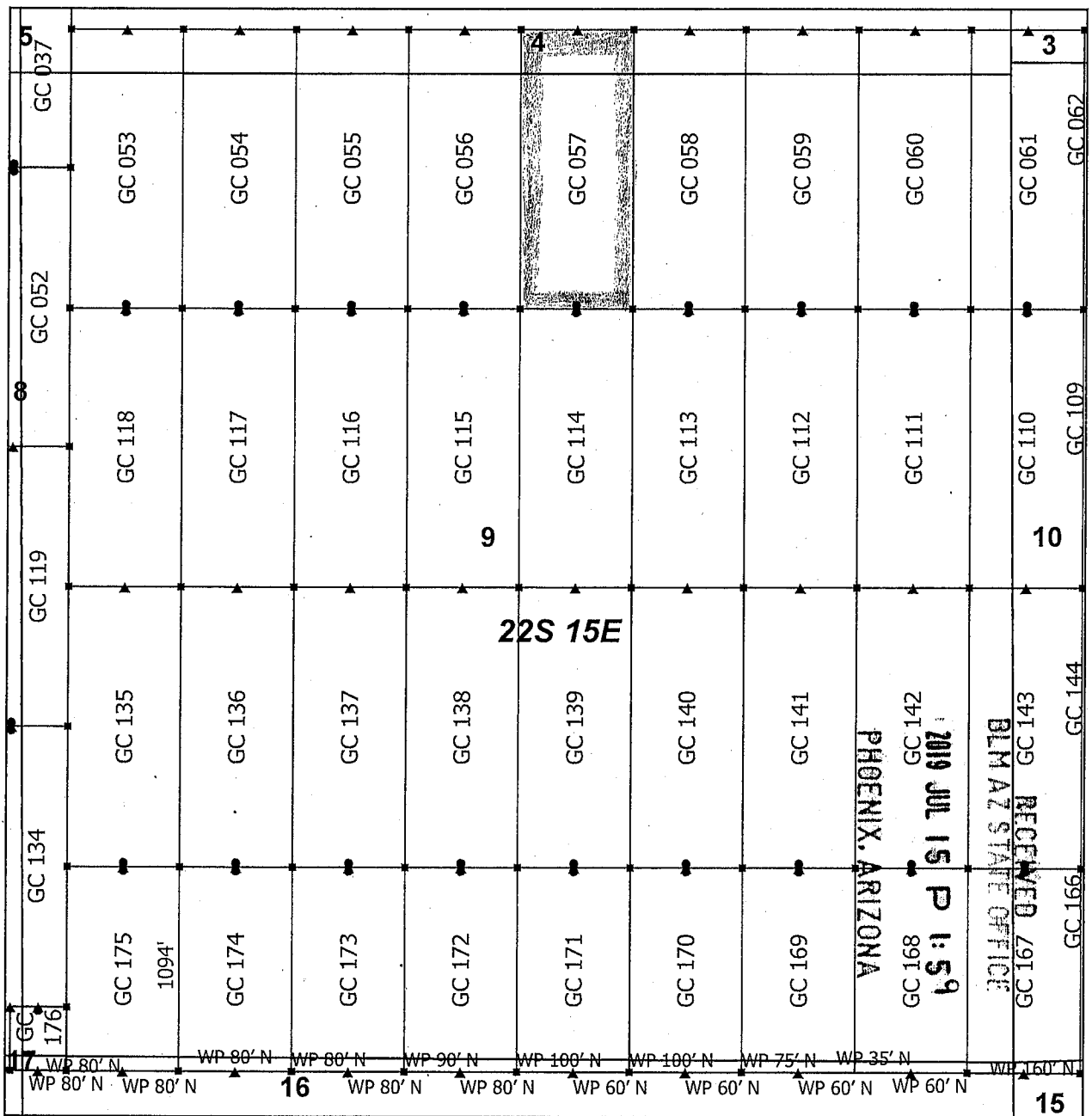
KENNECOTT EXPLORATION COMPANY



By: Erik Best, its Operating Officer

RECEIVED
BLM AZ STATE OFFICE
2019 JUL 15 P 1:58
PHOENIX, ARIZONA

AMC 455613



Goat Canyon Claim Block 3, Arizona

Goat Canyon - GC Lode Mining Claims
 T22S and R15E G&SRM
 Santa Cruz County, Arizona
 Located May 11 - 20, 2019


Monuments are 1-1/2" by 1-1/2" by 5' Wood Posts projecting at least four feet above the ground. Location Monuments are set 20' inside the Endline along the center of each claim, and are 1500' long X 600' wide unless otherwise depicted and as detailed in the attached Certificate of Location.

TIE POINT: The location monument is tied to the northeast corner of Section 1, Township 22S, Range 15E, G&SRM, Santa Cruz County, Arizona, its distance as shown on the attached Certificate of Location. Bearings and distance are grid north.

Any overlap onto pre-existing lode claims, or Private Land, is acknowledged as non-locatable, and any overlapping portion is acknowledged as invalid.



▲	End Center
■	Corner
•	Location Monument
+	Tiepoint
□	Claim Boundary
□	Section



AMC455613

Claims Filed By-
 Kennecott Exploration Company
 2640 West 1700 South
 Salt Lake City, UT 84104

When recorded return to:
Kennecott Exploration Company – Land Dept.
2640 West 1700 South
Salt Lake City, UT 84104

ARIZONA NOTICE OF LOCATION
(LODE CLAIM)

NOTICE IS HEREBY GIVEN THAT KENNECOTT EXPLORATION COMPANY, whose mailing address is 2640 West 1700 South, Salt Lake City, Utah 84104 by its undersigned officer, makes this location of the GC 058 Lode Mining Claim, in Santa Cruz County, Arizona.

The general course of the claim is from the North to South, and said claim is within the:

<u>Quarter</u>	<u>Section</u>	<u>Township</u>	<u>Range</u>
NE	9	22S	15E
SE	4	22S	15E

Santa Cruz County, Arizona, G&SRM.

This claim is 1500 feet in length and 600 feet in width. This Notice of Location is posted on the centerline of the claim. The claim runs from the location monument on which this notice is posted 1480 feet in a northerly direction to the North endline, and 20 feet in a southerly direction to the South endline. The claim boundaries are marked by six monuments, one at each corner and one at the center of each endline. The location monument on which this notice is posted is situated within Section 9, T22S, R15E, Santa Cruz County, Arizona, G&SRM, and is approximately 17428 feet West and 6544 feet South from the NE corner of Section 1, T22S, R15E, Santa Cruz County, Arizona, G&SRM. Any overlaps onto pre-existing lode claims, private or State Land are acknowledged as pre-existing rights and that portion of said overlap is acknowledged as invalid.

The undersigned claims the ground as depicted on the map that is attached to a copy of this Notice of Location filed in the office of the Recorder, Santa Cruz County, Arizona.

The claim has been monumented in accordance with State and Federal law. Corner, end centers and location monuments are posts, 1-1/2" x 1-1/2" x 5' projecting at least 4' above the ground.

Located, dated and posted on the ground this 14th day of May, 2019.

KENNECOTT EXPLORATION COMPANY




By: Erik Best, its Operating Officer

PHOENIX, ARIZONA

2019 JUL 15 P 1:59

RECEIVED
BLM AZ STATE OFFICE

AMC455614



Goat Canyon Claim Block 3, Arizona

Goat Canyon - GC Lode Mining Claims
 T22S and R15E G&SRM
 Santa Cruz County, Arizona
 Located May 11 - 20, 2019


Monuments are 1-1/2" by 1-1/2" by 5' Wood Posts projecting at least four feet above the ground. Location Monuments are set 20' inside the Endline along the center of each claim, and are 1500' long X 600' wide unless otherwise depicted and as detailed in the attached Certificate of Location.

TIE POINT: The location monument is tied to the northeast corner of Section 1, Township 22S, Range 15E, G&SRM, Santa Cruz County, Arizona, its distance as shown on the attached Certificate of Location. Bearings and distance are grid north.

Any overlap onto pre-existing lode claims, or Private Land, is acknowledged as non-locatable, and any overlapping portion is acknowledged as invalid.



▲	End Center
■	Corner
•	Location Monument
+	Tiepoint
□	Claim Boundary
□	Section



AMC 455614

Claims Filed By-
 Kennecott Exploration Company
 2640 West 1700 South
 Salt Lake City, UT 84104

When recorded return to:
Kennecott Exploration Company – Land Dept.
2640 West 1700 South
Salt Lake City, UT 84104

ARIZONA NOTICE OF LOCATION
(LODE CLAIM)

NOTICE IS HEREBY GIVEN THAT KENNECOTT EXPLORATION COMPANY, whose mailing address is 2640 West 1700 South, Salt Lake City, Utah 84104 by its undersigned officer, makes this location of the GC 059 Lode Mining Claim, in Santa Cruz County, Arizona.

The general course of the claim is from the North to South, and said claim is within the:

<u>Quarter</u>	<u>Section</u>	<u>Township</u>	<u>Range</u>
NE	9	22S	15E
SE	4	22S	15E

Santa Cruz County, Arizona, G&SRM.


This claim is 1500 feet in length and 600 feet in width. This Notice of Location is posted on the centerline of the claim. The claim runs from the location monument on which this notice is posted 1480 feet in a northerly direction to the North endline, and 20 feet in a southerly direction to the South endline. The claim boundaries are marked by six monuments, one at each corner and one at the center of each endline. The location monument on which this notice is posted is situated within Section 9, T22S, R15E, Santa Cruz County, Arizona, G&SRM, and is approximately 16828 feet West and 6544 feet South from the NE corner of Section 1, T22S, R15E, Santa Cruz County, Arizona, G&SRM. Any overlaps onto pre-existing lode claims, private or State Land are acknowledged as pre-existing rights and that portion of said overlap is acknowledged as invalid.

The undersigned claims the ground as depicted on the map that is attached to a copy of this Notice of Location filed in the office of the Recorder, Santa Cruz County, Arizona.

The claim has been monumented in accordance with State and Federal law. Corner, end centers and location monuments are posts, 1-1/2" x 1-1/2" x 5' projecting at least 4' above the ground.

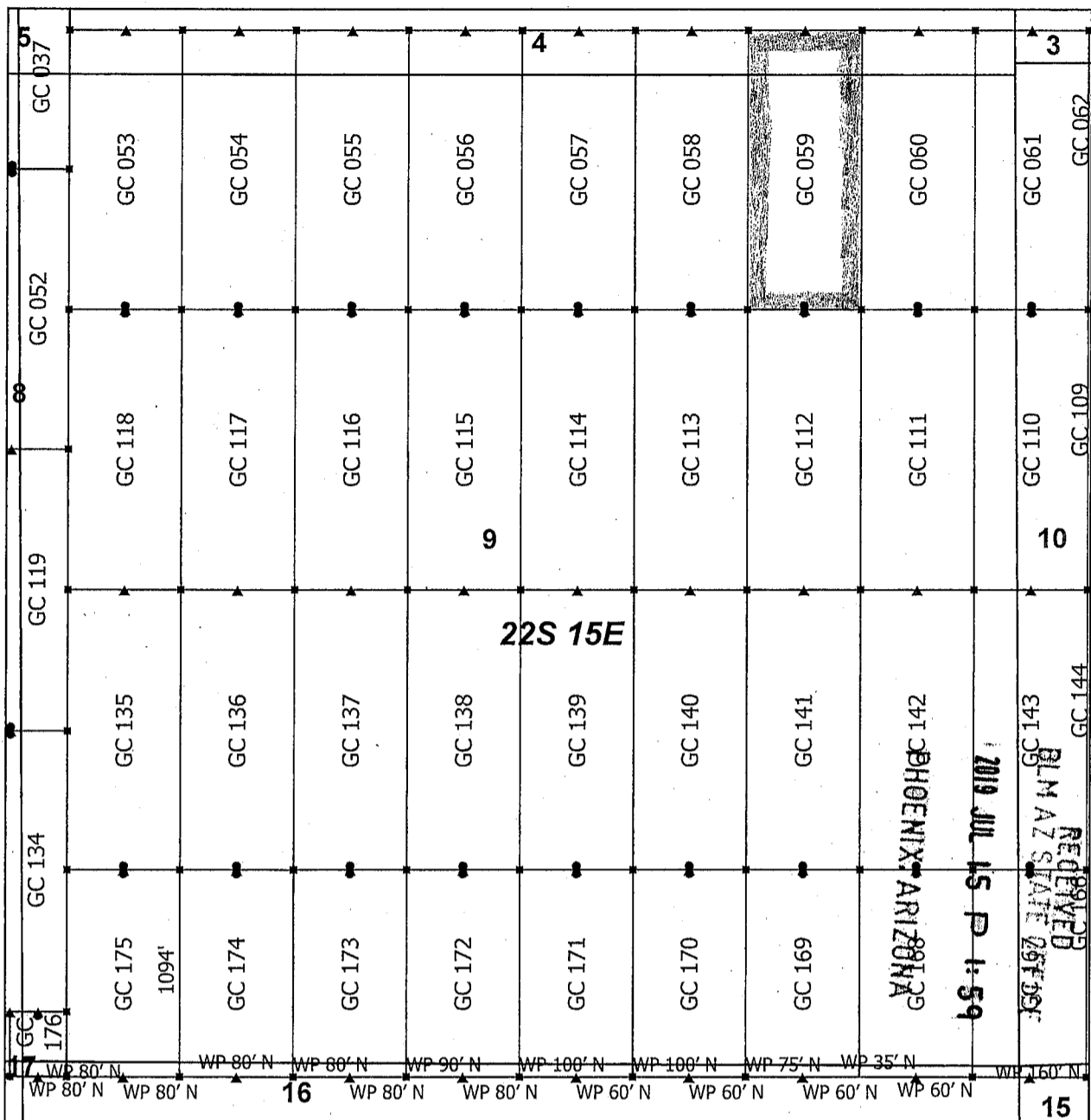
Located, dated and posted on the ground this 14th day of May, 2019.

KENNECOTT EXPLORATION COMPANY


By: Erik Best, its Operating Officer

RECEIVED
BLM AZ STATE OFFICE
2019 JUL 15 P 1:59
PHOENIX, ARIZONA

AMC455615



Goat Canyon Claim Block 3, Arizona

Goat Canyon - GC Lode Mining Claims
 T22S and R15E G&SRM
 Santa Cruz County, Arizona
 Located May 11 - 20, 2019


Monuments are 1-1/2" by 1-1/2" by 5' Wood Posts projecting at least four feet above the ground. Location Monuments are set 20' inside the Endline along the center of each claim, and are 1500' long X 600' wide unless otherwise depicted and as detailed in the attached Certificate of Location.

TIE POINT: The location monument is tied to the northeast corner of Section 1, Township 22S, Range 15E, G&SRM, Santa Cruz County, Arizona, its distance as shown on the attached Certificate of Location. Bearings and distance are grid north.

Any overlap onto pre-existing lode claims, or Private Land, is acknowledged as non-locatable, and any overlapping portion is acknowledged as invalid.



▲	End Center
■	Corner
•	Location Monument
+	Tiepoint
□	Claim Boundary
□	Section



AMC455615

Claims Filed By-
 Kennecott Exploration Company
 2640 West 1700 South
 Salt Lake City, UT 84104

When recorded return to:
Kennecott Exploration Company – Land Dept.
2640 West 1700 South
Salt Lake City, UT 84104

ARIZONA NOTICE OF LOCATION
(LODE CLAIM)

NOTICE IS HEREBY GIVEN THAT KENNECOTT EXPLORATION COMPANY, whose mailing address is 2640 West 1700 South, Salt Lake City, Utah 84104 by its undersigned officer, makes this location of the GC 060 Lode Mining Claim, in Santa Cruz County, Arizona.

The general course of the claim is from the North to South, and said claim is within the:

<u>Quarter</u>	<u>Section</u>	<u>Township</u>	<u>Range</u>
NE	9	22S	15E
SE	4	22S	15E

Santa Cruz County, Arizona, G&SRM.


This claim is 1500 feet in length and 600 feet in width. This Notice of Location is posted on the centerline of the claim. The claim runs from the location monument on which this notice is posted 1480 feet in a northerly direction to the North endline, and 20 feet in a southerly direction to the South endline. The claim boundaries are marked by six monuments, one at each corner and one at the center of each endline. The location monument on which this notice is posted is situated within Section 9, T22S, R15E, Santa Cruz County, Arizona, G&SRM, and is approximately 16228 feet West and 6544 feet South from the NE corner of Section 1, T22S, R15E, Santa Cruz County, Arizona, G&SRM. Any overlaps onto pre-existing lode claims, private or State Land are acknowledged as pre-existing rights and that portion of said overlap is acknowledged as invalid.

The undersigned claims the ground as depicted on the map that is attached to a copy of this Notice of Location filed in the office of the Recorder, Santa Cruz County, Arizona.

The claim has been monumented in accordance with State and Federal law. Corner, end centers and location monuments are posts, 1-1/2" x 1-1/2" x 5' projecting at least 4' above the ground.

Located, dated and posted on the ground this 14th day of May, 2019.

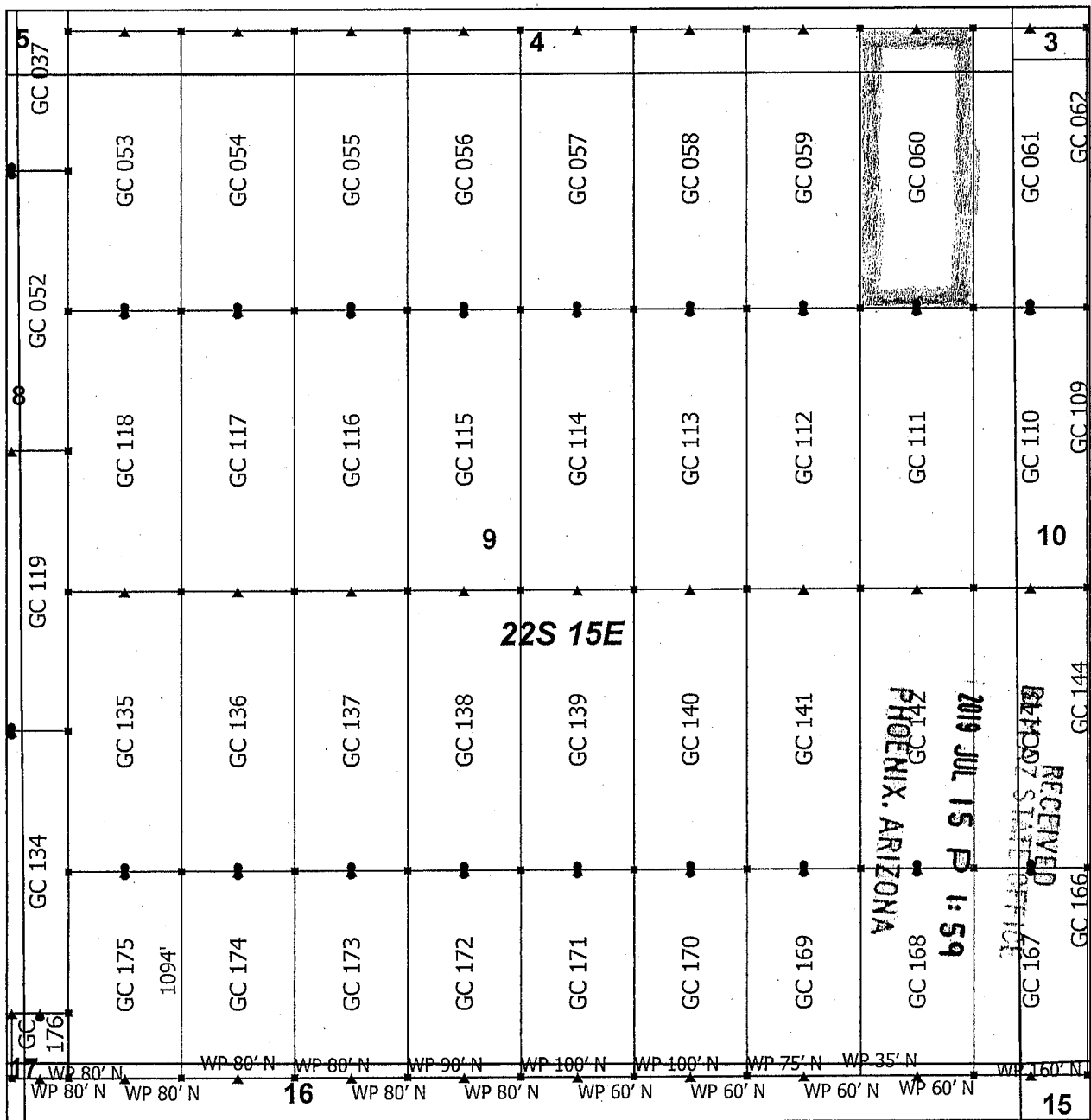
KENNECOTT EXPLORATION COMPANY



By: Erik Best, its Operating Officer

RECEIVED
BLM AZ STATE OFFICE
2019 JUL 15 P 1:59
PHOENIX, ARIZONA

AMC 455616

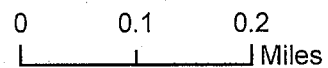


Goat Canyon Claim Block 3, Arizona

Goat Canyon - GC Lode Mining Claims
 T22S and R15E G&SRM
 Santa Cruz County, Arizona
 Located May 11 - 20, 2019



▲	End Center
■	Corner
•	Location Monument
+	Tiepoint
□	Claim Boundary
□	Section



Monuments are 1-1/2" by 1-1/2" by 5' Wood Posts projecting at least four feet above the ground. Location Monuments are set 20' inside the Endline along the center of each claim, and are 1500' long X 600' wide unless otherwise depicted and as detailed in the attached Certificate of Location.

TIE POINT: The location monument is tied to the northeast corner of Section 1, Township 22S, Range 15E, G&SRM, Santa Cruz County, Arizona, its distance as shown on the attached Certificate of Location. Bearings and distance are grid north.

Any overlap onto pre-existing lode claims, or Private Land, is acknowledged as non-locatable, and any overlapping portion is acknowledged as invalid.

Claims Filed By-
 Kennecott Exploration Company
 2640 West 1700 South
 Salt Lake City, UT 84104

AMC455616

When recorded return to:
Kennecott Exploration Company – Land Dept.
2640 West 1700 South
Salt Lake City, UT 84104

ARIZONA NOTICE OF LOCATION
(LODE CLAIM)

NOTICE IS HEREBY GIVEN THAT KENNECOTT EXPLORATION COMPANY, whose mailing address is 2640 West 1700 South, Salt Lake City, Utah 84104 by its undersigned officer, makes this location of the GC 061 Lode Mining Claim, in Santa Cruz County, Arizona.

The general course of the claim is from the North to South, and said claim is within the:

<u>Quarter</u>	<u>Section</u>	<u>Township</u>	<u>Range</u>
NW	10	22S	15E
SW	3	22S	15E
SE	4	22S	15E
NE	9	22S	15E

Santa Cruz County, Arizona, G&SRM.

This claim is 1500 feet in length and 600 feet in width. This Notice of Location is posted on the centerline of the claim. The claim runs from the location monument on which this notice is posted 1480 feet in a northerly direction to the North endline, and 20 feet in a southerly direction to the South endline. The claim boundaries are marked by six monuments, one at each corner and one at the center of each endline. The location monument on which this notice is posted is situated within Section 10, T22S, R15E, Santa Cruz County, Arizona, G&SRM, and is approximately 15628 feet West and 6544 feet South from the NE corner of Section 1, T22S, R15E, Santa Cruz County, Arizona, G&SRM. Any overlaps onto pre-existing lode claims, private or State Land are acknowledged as pre-existing rights and that portion of said overlap is acknowledged as invalid.

The undersigned claims the ground as depicted on the map that is attached to a copy of this Notice of Location filed in the office of the Recorder, Santa Cruz County, Arizona.

The claim has been monumented in accordance with State and Federal law. Corner, end centers and location monuments are posts, 1-1/2" x 1-1/2" x 5' projecting at least 4' above the ground.

Located, dated and posted on the ground this 16th day of May, 2019.

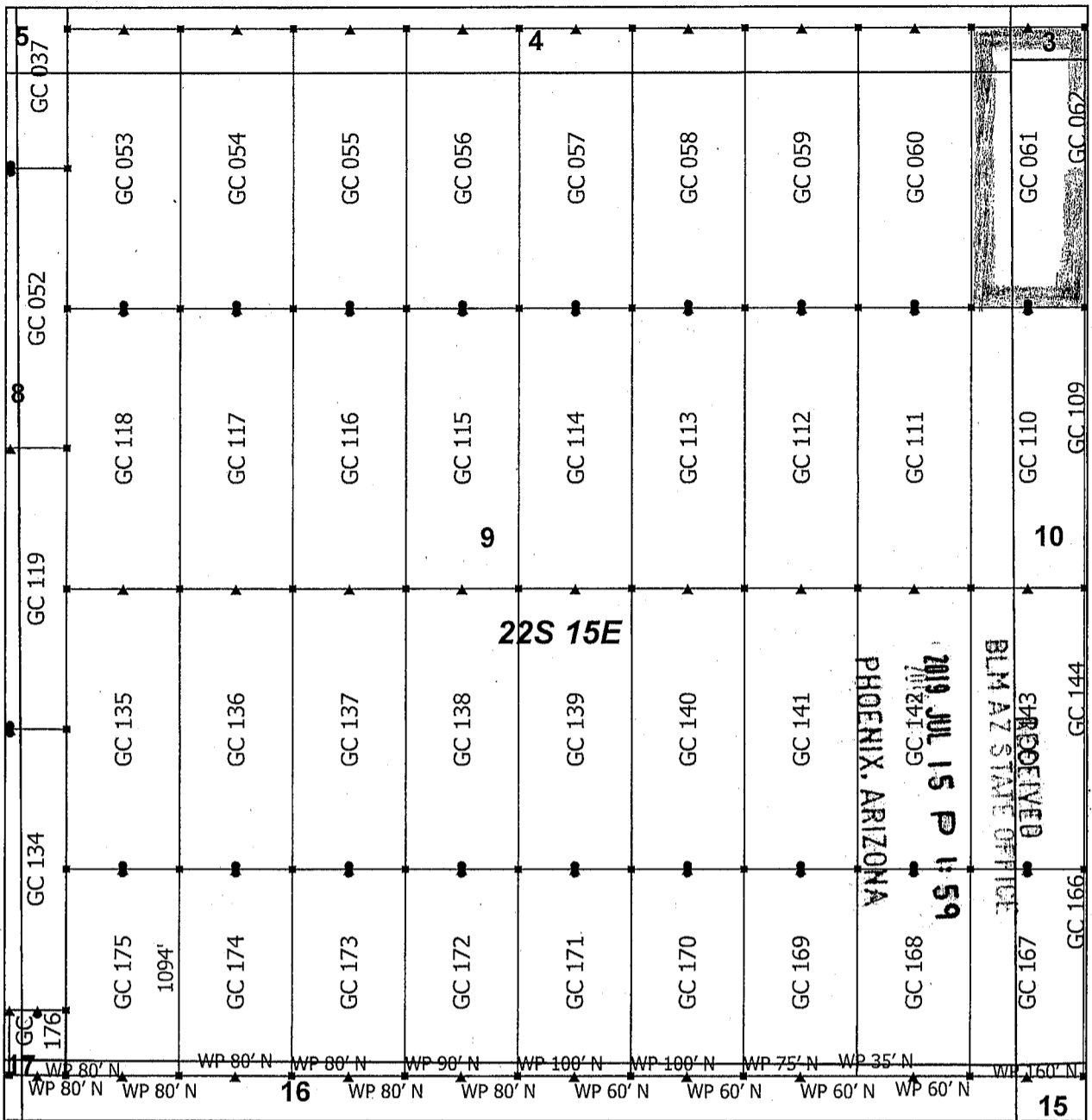
KENNECOTT EXPLORATION COMPANY



By: Erik Best, its Operating Officer

RECEIVED
BLM AZ STATE OFFICE
2019 JUL 15 P 1:59
PHOENIX, ARIZONA

AMC455617



Goat Canyon Claim Block 3, Arizona

Goat Canyon - GC Lode Mining Claims
 T22S and R15E G&SRM
 Santa Cruz County, Arizona
 Located May 11 - 20, 2019


Monuments are 1-1/2" by 1-1/2" by 5' Wood Posts projecting at least four feet above the ground. Location Monuments are set 20' inside the Endline along the center of each claim, and are 1500' long X 600' wide unless otherwise depicted and as detailed in the attached Certificate of Location.

TIE POINT: The location monument is tied to the northeast corner of Section 1, Township 22S, Range 15E, G&SRM, Santa Cruz County, Arizona, its distance as shown on the attached Certificate of Location. Bearings and distance are grid north.

Any overlap onto pre-existing lode claims, or Private Land, is acknowledged as non-locatable, and any overlapping portion is acknowledged as invalid.

N

- ▲ End Center
- Corner
- Location Monument
- ⊕ Tiepoint
- Claim Boundary
- Section



AMC455617

Claims Filed By-
 Kennecott Exploration Company
 2640 West 1700 South
 Salt Lake City, UT 84104

When recorded return to:
Kennecott Exploration Company – Land Dept.
2640 West 1700 South
Salt Lake City, UT 84104

ARIZONA NOTICE OF LOCATION
(LODE CLAIM)

NOTICE IS HEREBY GIVEN THAT KENNECOTT EXPLORATION COMPANY, whose mailing address is 2640 West 1700 South, Salt Lake City, Utah 84104 by its undersigned officer, makes this location of the GC 062 Lode Mining Claim, in Santa Cruz County, Arizona.

The general course of the claim is from the North to South, and said claim is within the:

<u>Quarter</u>	<u>Section</u>	<u>Township</u>	<u>Range</u>
NW	10	22S	15E
SW	3	22S	15E

Santa Cruz County, Arizona, G&SRM.


This claim is 1500 feet in length and 600 feet in width. This Notice of Location is posted on the centerline of the claim. The claim runs from the location monument on which this notice is posted 1480 feet in a northerly direction to the North endline, and 20 feet in a southerly direction to the South endline. The claim boundaries are marked by six monuments, one at each corner and one at the center of each endline. The location monument on which this notice is posted is situated within Section 10, T22S, R15E, Santa Cruz County, Arizona, G&SRM, and is approximately 15028 feet West and 6544 feet South from the NE corner of Section 1, T22S, R15E, Santa Cruz County, Arizona, G&SRM. Any overlaps onto pre-existing lode claims, private or State Land are acknowledged as pre-existing rights and that portion of said overlap is acknowledged as invalid.

The undersigned claims the ground as depicted on the map that is attached to a copy of this Notice of Location filed in the office of the Recorder, Santa Cruz County, Arizona.

The claim has been monumented in accordance with State and Federal law. Corner, end centers and location monuments are posts, 1-1/2" x 1-1/2" x 5' projecting at least 4' above the ground.

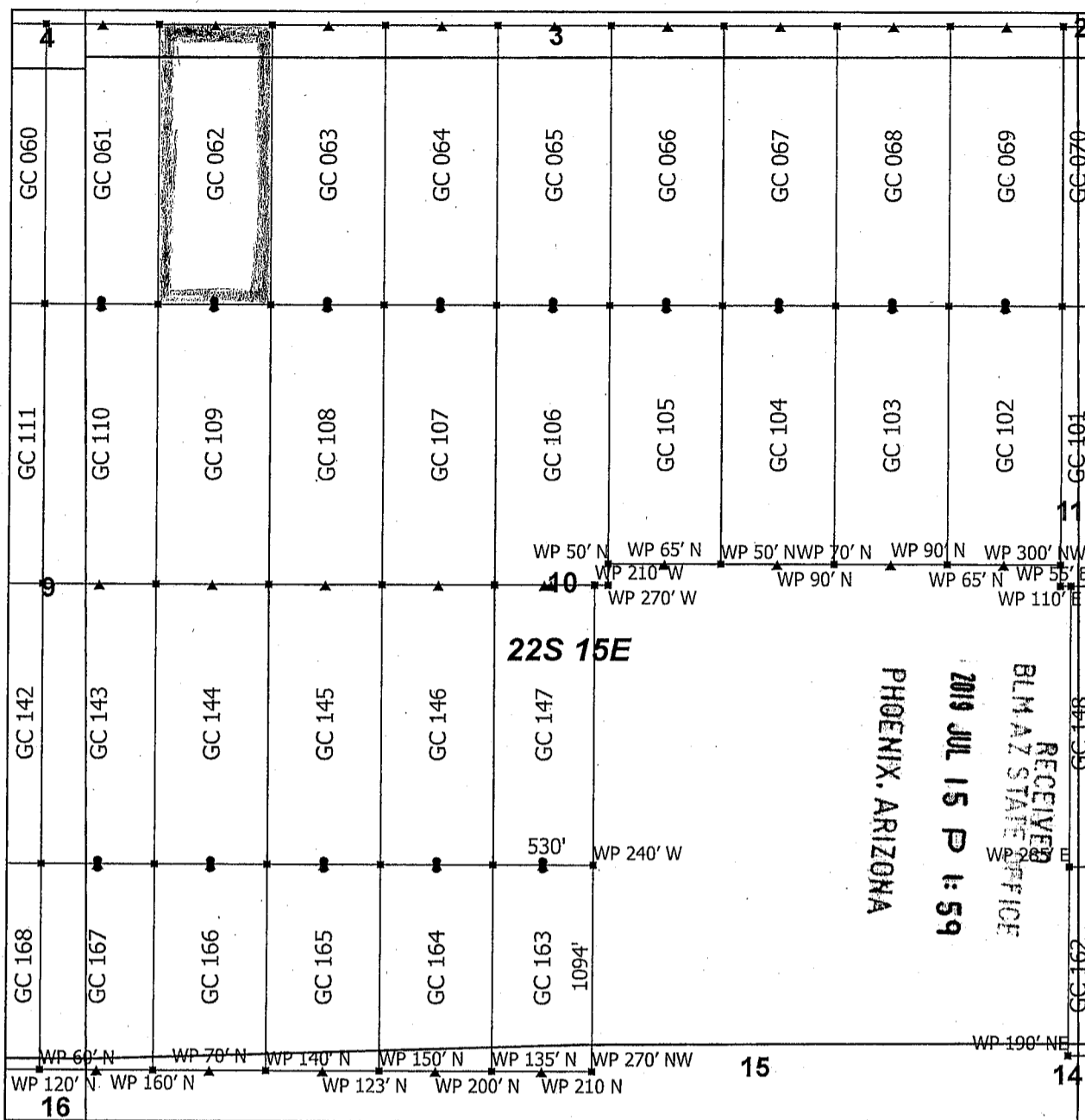
Located, dated and posted on the ground this 16th day of May, 2019.

KENNECOTT EXPLORATION COMPANY


By: Erik Best, its Operating Officer

RECEIVED
BLM AZ STATE OFFICE
2019 JUL 15 P 1:59
PHOENIX, ARIZONA

AMC 455618



Goat Canyon Claim Block 4, Arizona

Goat Canyon - GC Lode Mining Claims
 T22S and R15E G&SRM
 Santa Cruz County, Arizona
 Located May 11 - 20, 2019


Monuments are 1-1/2" by 1-1/2" by 5' Wood Posts projecting at least four feet above the ground. Location Monuments are set 20' inside the Endline along the center of each claim, and are 1500' long X 600' wide unless otherwise depicted and as detailed in the attached Certificate of Location.

TIE POINT: The location monument is tied to the northeast corner of Section 1, Township 22S, Range 15E, G&SRM, Santa Cruz County, Arizona, its distance as shown on the attached Certificate of Location. Bearings and distance are grid north.

Any overlap onto pre-existing lode claims, or Private Land, is acknowledged as non-locatable, and any overlapping portion is acknowledged as invalid.



▲	End Center
■	Corner
●	Location Monument
+	Tiepoint
□	Claim Boundary
□	Section



AMC 4555618

Claims Filed By-
 Kennecott Exploration Company
 2640 West 1700 South
 Salt Lake City, UT 84104

When recorded return to:
Kennecott Exploration Company – Land Dept.
2640 West 1700 South
Salt Lake City, UT 84104

ARIZONA NOTICE OF LOCATION
(LODE CLAIM)

NOTICE IS HEREBY GIVEN THAT KENNECOTT EXPLORATION COMPANY, whose mailing address is 2640 West 1700 South, Salt Lake City, Utah 84104 by its undersigned officer, makes this location of the GC 063 Lode Mining Claim, in Santa Cruz County, Arizona.

The general course of the claim is from the North to South, and said claim is within the:

<u>Quarter</u>	<u>Section</u>	<u>Township</u>	<u>Range</u>
NW	10	22S	15E
SW	3	22S	15E

Santa Cruz County, Arizona, G&SRM.

This claim is 1500 feet in length and 600 feet in width. This Notice of Location is posted on the centerline of the claim. The claim runs from the location monument on which this notice is posted 1480 feet in a northerly direction to the North endline, and 20 feet in a southerly direction to the South endline. The claim boundaries are marked by six monuments, one at each corner and one at the center of each endline. The location monument on which this notice is posted is situated within Section 10, T22S, R15E, Santa Cruz County, Arizona, G&SRM, and is approximately 14428 feet West and 6544 feet South from the NE corner of Section 1, T22S, R15E, Santa Cruz County, Arizona, G&SRM. Any overlaps onto pre-existing lode claims, private or State Land are acknowledged as pre-existing rights and that portion of said overlap is acknowledged as invalid.

The undersigned claims the ground as depicted on the map that is attached to a copy of this Notice of Location filed in the office of the Recorder, Santa Cruz County, Arizona.

The claim has been monumented in accordance with State and Federal law. Corner, end centers and location monuments are posts, 1-1/2" x 1-1/2" x 5' projecting at least 4' above the ground.

Located, dated and posted on the ground this 16th day of May, 2019.

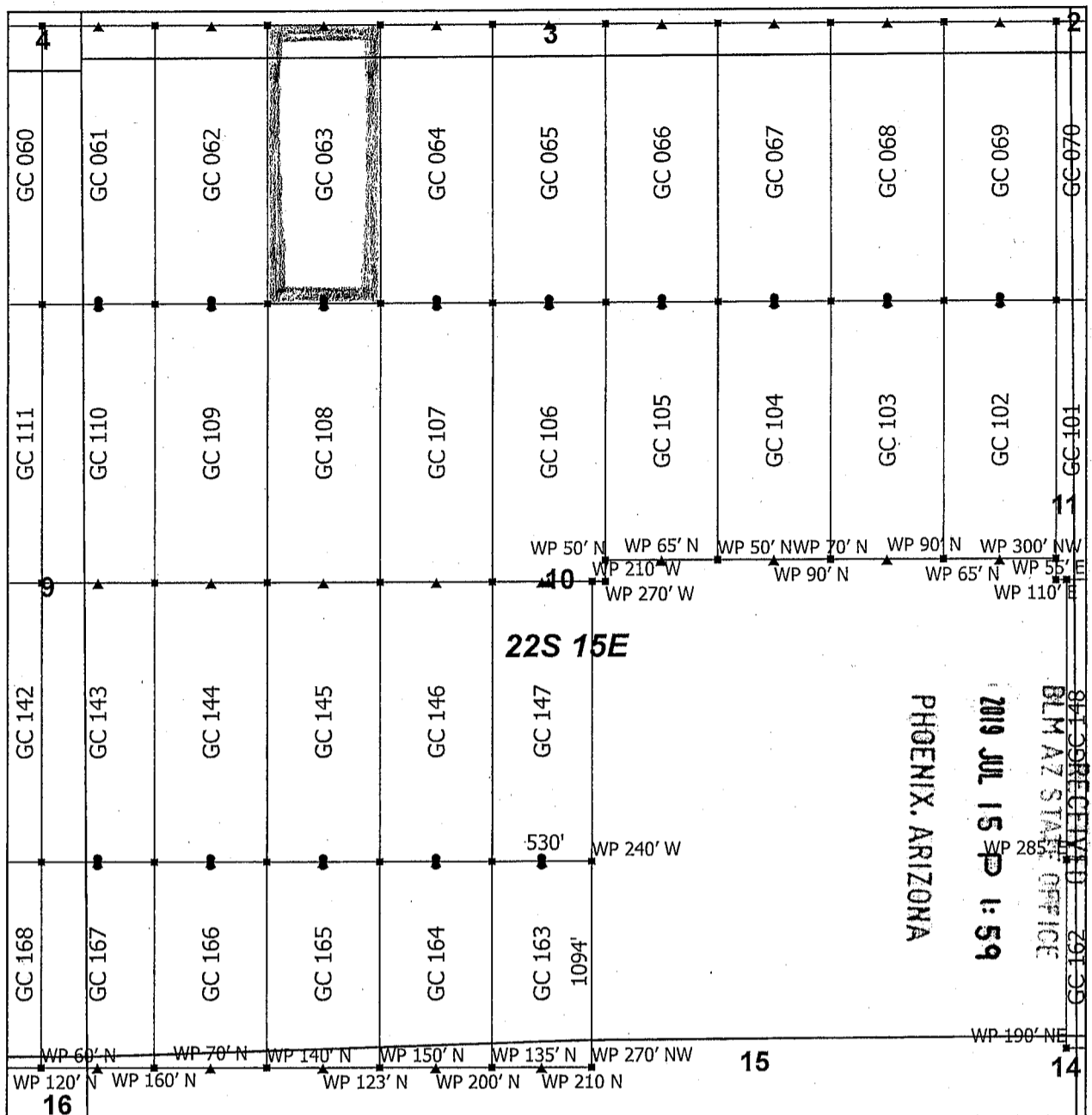
KENNECOTT EXPLORATION COMPANY



By: Erik Best, its Operating Officer

RECEIVED
BLM AZ STATE OFFICE
2019 JUL 15 P 1:59
PHOENIX, ARIZONA

AMC455619



Goat Canyon Claim Block 4, Arizona

Goat Canyon - GC Lode Mining Claims
 T22S and R15E G&SRM
 Santa Cruz County, Arizona
 Located May 11 - 20, 2019


Monuments are 1-1/2" by 1-1/2" by 5' Wood Posts projecting at least four feet above the ground. Location Monuments are set 20' inside the Endline along the center of each claim, and are 1500' long X 600' wide unless otherwise depicted and as detailed in the attached Certificate of Location.

TIE POINT: The location monument is tied to the northeast corner of Section 1, Township 22S, Range 15E, G&SRM, Santa Cruz County, Arizona, its distance as shown on the attached Certificate of Location. Bearings and distance are grid north.

Any overlap onto pre-existing lode claims, or Private Land, is acknowledged as non-locatable, and any overlapping portion is acknowledged as invalid.

N

- ▲ End Center
- Corner
- Location Monument
- ⊕ Tiepoint
- Claim Boundary
- Section



Claims Filed By-
 Kennecott Exploration Company
 2640 West 1700 South
 Salt Lake City, UT 84104

AMC455619

When recorded return to:
Kennecott Exploration Company – Land Dept.
2640 West 1700 South
Salt Lake City, UT 84104

ARIZONA NOTICE OF LOCATION
(LODE CLAIM)

NOTICE IS HEREBY GIVEN THAT KENNECOTT EXPLORATION COMPANY, whose mailing address is 2640 West 1700 South, Salt Lake City, Utah 84104 by its undersigned officer, makes this location of the GC 064 Lode Mining Claim, in Santa Cruz County, Arizona.

The general course of the claim is from the North to South, and said claim is within the:

<u>Quarter</u>	<u>Section</u>	<u>Township</u>	<u>Range</u>
NW	10	22S	15E
SW	3	22S	15E

Santa Cruz County, Arizona, G&SRM.

This claim is 1500 feet in length and 600 feet in width. This Notice of Location is posted on the centerline of the claim. The claim runs from the location monument on which this notice is posted 1480 feet in a northerly direction to the North endline, and 20 feet in a southerly direction to the South endline. The claim boundaries are marked by six monuments, one at each corner and one at the center of each endline. The location monument on which this notice is posted is situated within Section 10, T22S, R15E, Santa Cruz County, Arizona, G&SRM, and is approximately 13828 feet West and 6544 feet South from the NE corner of Section 1, T22S, R15E, Santa Cruz County, Arizona, G&SRM. Any overlaps onto pre-existing lode claims, private or State Land are acknowledged as pre-existing rights and that portion of said overlap is acknowledged as invalid.

The undersigned claims the ground as depicted on the map that is attached to a copy of this Notice of Location filed in the office of the Recorder, Santa Cruz County, Arizona.

The claim has been monumented in accordance with State and Federal law. Corner, end centers and location monuments are posts, 1-1/2" x 1-1/2" x 5' projecting at least 4' above the ground.

Located, dated and posted on the ground this 16th day of May, 2019.

KENNECOTT EXPLORATION COMPANY



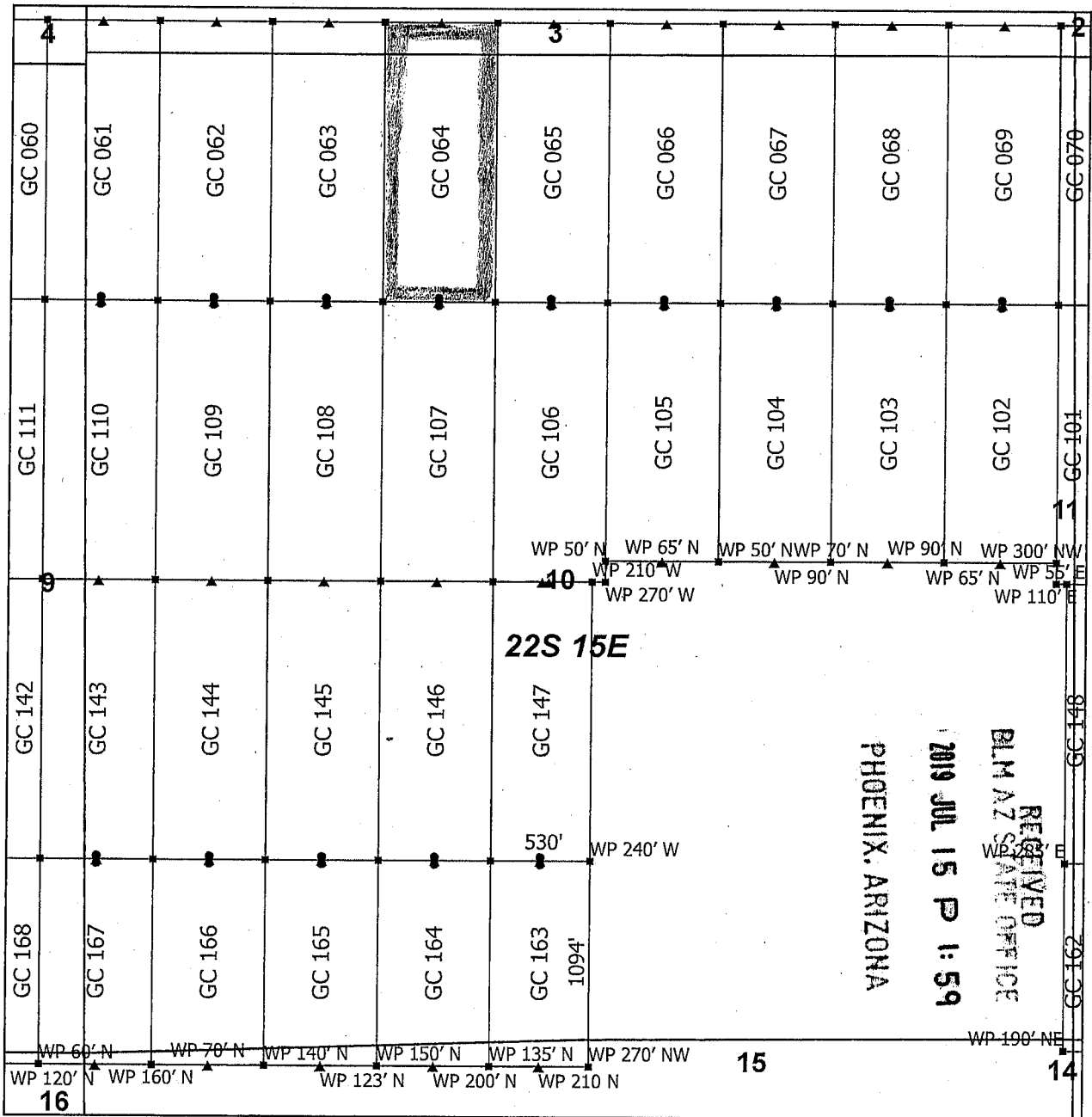
By: Erik Best, its Operating Officer

PHOENIX, ARIZONA

2019 JUL 15 P 1:59

RECEIVED
BLM AZ STATE OFFICE

AMC455620



Goat Canyon Claim Block 4, Arizona

Goat Canyon - GC Lode Mining Claims
 T22S and R15E G&SRM
 Santa Cruz County, Arizona
 Located May 11 - 20, 2019

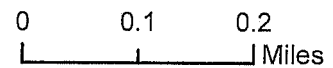
Monuments are 1-1/2" by 1-1/2" by 5' Wood Posts projecting at least four feet above the ground. Location Monuments are set 20' inside the Endline along the center of each claim, and are 1500' long X 600' wide unless otherwise depicted and as detailed in the attached Certificate of Location.

TIE POINT: The location monument is tied to the northeast corner of Section 1, Township 22S, Range 15E, G&SRM, Santa Cruz County, Arizona, its distance as shown on the attached Certificate of Location. Bearings and distance are grid north.

Any overlap onto pre-existing lode claims, or Private Land, is acknowledged as non-locatable, and any overlapping portion is acknowledged as invalid.



- ▲ End Center
- Corner
- Location Monument
- ⊕ Tiepoint
- Claim Boundary
- Section



RECEIVED
 BLM AZ STATE OFFICE
 2019 JUL 15 P 1:59
 PHOENIX, ARIZONA

AMC455620

Claims Filed By-
 Kennecott Exploration Company
 2640 West 1700 South
 Salt Lake City, UT 84104

When recorded return to:
Kennecott Exploration Company – Land Dept.
2640 West 1700 South
Salt Lake City, UT 84104

ARIZONA NOTICE OF LOCATION
(LODE CLAIM)

NOTICE IS HEREBY GIVEN THAT KENNECOTT EXPLORATION COMPANY, whose mailing address is 2640 West 1700 South, Salt Lake City, Utah 84104 by its undersigned officer, makes this location of the GC 065 Lode Mining Claim, in Santa Cruz County, Arizona.

The general course of the claim is from the North to South, and said claim is within the:

<u>Quarter</u>	<u>Section</u>	<u>Township</u>	<u>Range</u>
NW	10	22S	15E
NE	10	22S	15E
SW	3	22S	15E
SE	3	22S	15E

Santa Cruz County, Arizona, G&SRM.

This claim is 1500 feet in length and 600 feet in width. This Notice of Location is posted on the centerline of the claim. The claim runs from the location monument on which this notice is posted 1480 feet in a northerly direction to the North endline, and 20 feet in a southerly direction to the South endline. The claim boundaries are marked by six monuments, one at each corner and one at the center of each endline. The location monument on which this notice is posted is situated within Section 10, T22S, R15E, Santa Cruz County, Arizona, G&SRM, and is approximately 13228 feet West and 6544 feet South from the NE corner of Section 1, T22S, R15E, Santa Cruz County, Arizona, G&SRM. Any overlaps onto pre-existing lode claims, private or State Land are acknowledged as pre-existing rights and that portion of said overlap is acknowledged as invalid.

The undersigned claims the ground as depicted on the map that is attached to a copy of this Notice of Location filed in the office of the Recorder, Santa Cruz County, Arizona.

The claim has been monumented in accordance with State and Federal law. Corner, end centers and location monuments are posts, 1-1/2" x 1-1/2" x 5' projecting at least 4' above the ground.

Located, dated and posted on the ground this 16th day of May, 2019.

KENNECOTT EXPLORATION COMPANY



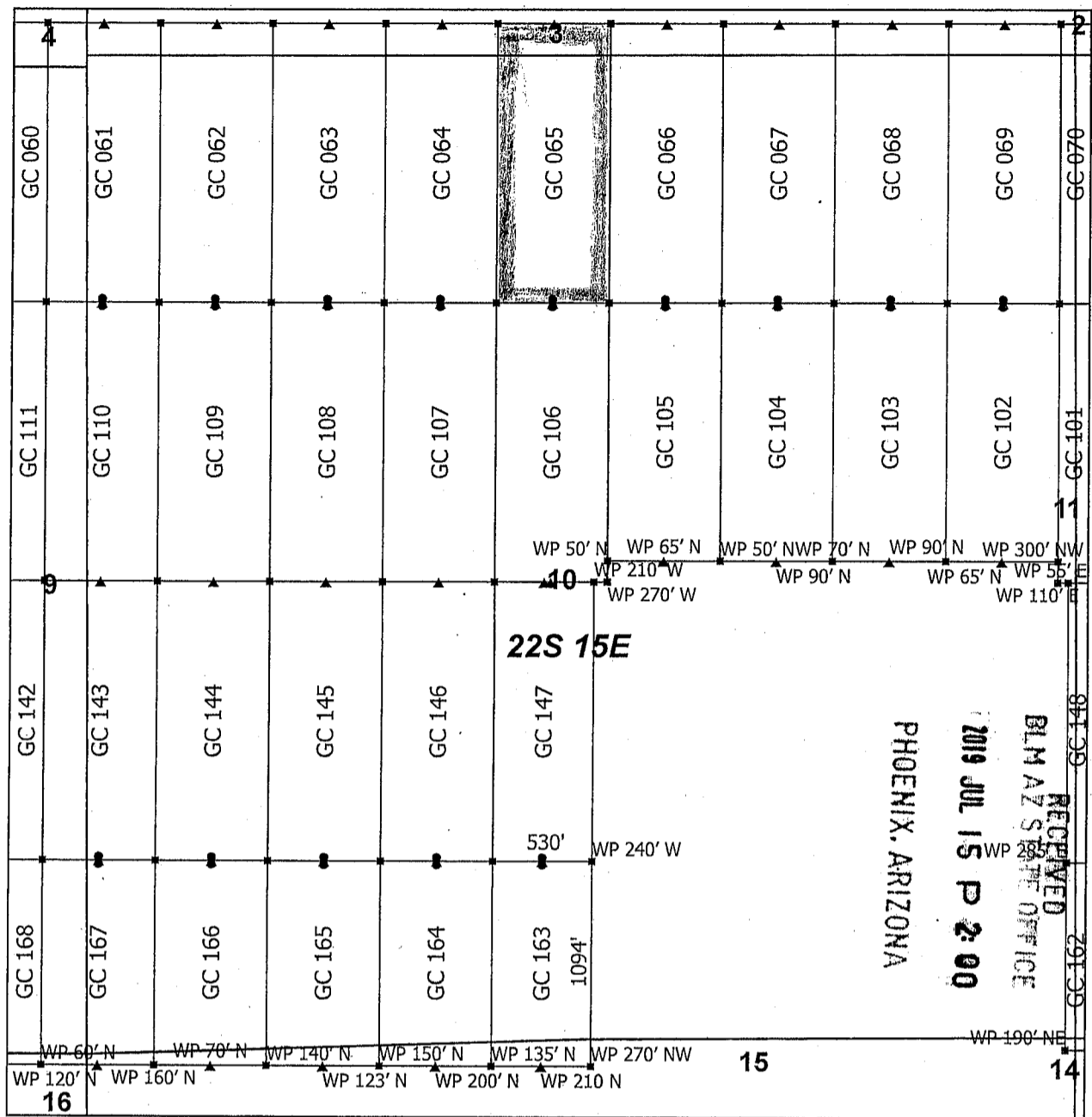
By: Erik Best, its Operating Officer

PHOENIX, ARIZONA

2019 JUL 15 P 2:00

RECEIVED
BLM AZ STATE OFFICE

AMC 455621




Goat Canyon Claim Block 4, Arizona

Goat Canyon - GC Lode Mining Claims
 T22S and R15E G&SRM
 Santa Cruz County, Arizona
 Located May 11 - 20, 2019



▲	End Center
■	Corner
●	Location Monument
+	Tiepoint
□	Claim Boundary
□	Section



Monuments are 1-1/2" by 1-1/2" by 5' Wood Posts projecting at least four feet above the ground. Location Monuments are set 20' inside the Endline along the center of each claim, and are 1500' long X 600' wide unless otherwise depicted and as detailed in the attached Certificate of Location.

TIE POINT: The location monument is tied to the northeast corner of Section 1, Township 22S, Range 15E, G&SRM, Santa Cruz County, Arizona, its distance as shown on the attached Certificate of Location. Bearings and distance are grid north.

Any overlap onto pre-existing lode claims, or Private Land, is acknowledged as non-locatable, and any overlapping portion is acknowledged as invalid.

Claims Filed By-
 Kennecott Exploration Company
 2640 West 1700 South
 Salt Lake City, UT 84104

AMC 455621

When recorded return to:
Kennecott Exploration Company – Land Dept.
2640 West 1700 South
Salt Lake City, UT 84104

ARIZONA NOTICE OF LOCATION
(LODE CLAIM)

NOTICE IS HEREBY GIVEN THAT KENNECOTT EXPLORATION COMPANY, whose mailing address is 2640 West 1700 South, Salt Lake City, Utah 84104 by its undersigned officer, makes this location of the GC 066 Lode Mining Claim, in Santa Cruz County, Arizona.

The general course of the claim is from the North to South, and said claim is within the:

<u>Quarter</u>	<u>Section</u>	<u>Township</u>	<u>Range</u>
NE	10	22S	15E
SE	3	22S	15E

Santa Cruz County, Arizona, G&SRM.


This claim is 1500 feet in length and 600 feet in width. This Notice of Location is posted on the centerline of the claim. The claim runs from the location monument on which this notice is posted 1480 feet in a northerly direction to the North endline, and 20 feet in a southerly direction to the South endline. The claim boundaries are marked by six monuments, one at each corner and one at the center of each endline. The location monument on which this notice is posted is situated within Section 10, T22S, R15E, Santa Cruz County, Arizona, G&SRM, and is approximately 12628 feet West and 6544 feet South from the NE corner of Section 1, T22S, R15E, Santa Cruz County, Arizona, G&SRM. Any overlaps onto pre-existing lode claims, private or State Land are acknowledged as pre-existing rights and that portion of said overlap is acknowledged as invalid.

The undersigned claims the ground as depicted on the map that is attached to a copy of this Notice of Location filed in the office of the Recorder, Santa Cruz County, Arizona.

The claim has been monumented in accordance with State and Federal law. Corner, end centers and location monuments are posts, 1-1/2" x 1-1/2" x 5' projecting at least 4' above the ground.

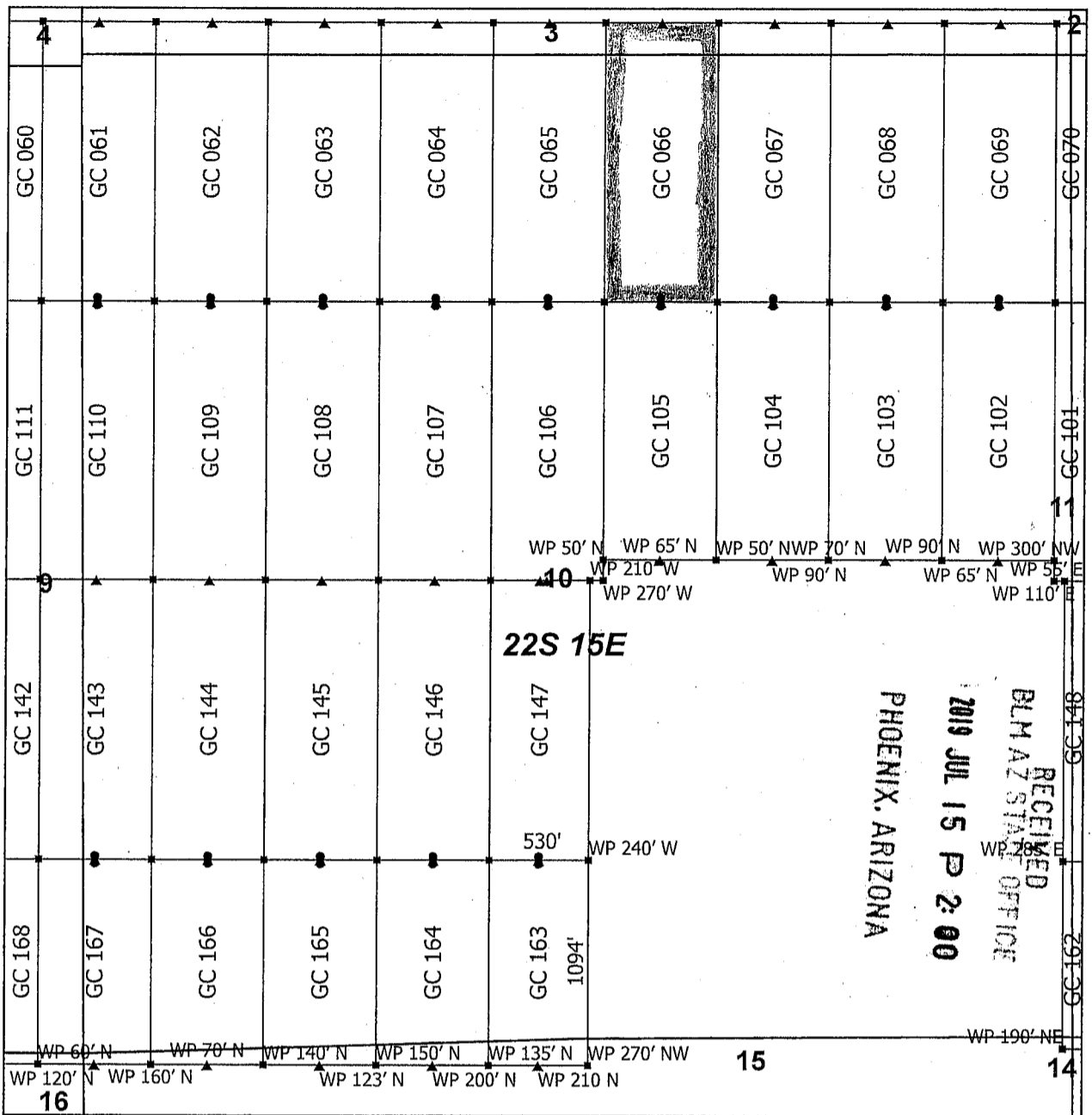
Located, dated and posted on the ground this 16th day of May, 2019.

KENNECOTT EXPLORATION COMPANY


By: Erik Best, its Operating Officer

RECEIVED
BLM AZ STATE OFFICE
2019 JUL 15 P 2:00
PHOENIX, ARIZONA

AHC455622



Goat Canyon Claim Block 4, Arizona

Goat Canyon - GC Lode Mining Claims
 T22S and R15E G&SRM
 Santa Cruz County, Arizona
 Located May 11 - 20, 2019


Monuments are 1-1/2" by 1-1/2" by 5' Wood Posts projecting at least four feet above the ground. Location Monuments are set 20' inside the Endline along the center of each claim, and are 1500' long X 600' wide unless otherwise depicted and as detailed in the attached Certificate of Location.

TIE POINT: The location monument is tied to the northeast corner of Section 1, Township 22S, Range 15E, G&SRM, Santa Cruz County, Arizona, its distance as shown on the attached Certificate of Location. Bearings and distance are grid north.

Any overlap onto pre-existing lode claims, or Private Land, is acknowledged as non-locatable, and any overlapping portion is acknowledged as invalid.

Claims Filed By-
 Kennecott Exploration Company
 2640 West 1700 South
 Salt Lake City, UT 84104

▲	End Center
■	Corner
•	Location Monument
+	Tiepoint
□	Claim Boundary
□	Section



AMC455622

When recorded return to:
Kennecott Exploration Company – Land Dept.
2640 West 1700 South
Salt Lake City, UT 84104

ARIZONA NOTICE OF LOCATION
(LODE CLAIM)

NOTICE IS HEREBY GIVEN THAT KENNECOTT EXPLORATION COMPANY, whose mailing address is 2640 West 1700 South, Salt Lake City, Utah 84104 by its undersigned officer, makes this location of the GC 067 Lode Mining Claim, in Santa Cruz County, Arizona.

The general course of the claim is from the North to South, and said claim is within the:

<u>Quarter</u>	<u>Section</u>	<u>Township</u>	<u>Range</u>
NE	10	22S	15E
SE	3	22S	15E

Santa Cruz County, Arizona, G&SRM.


This claim is 1500 feet in length and 600 feet in width. This Notice of Location is posted on the centerline of the claim. The claim runs from the location monument on which this notice is posted 1480 feet in a northerly direction to the North endline, and 20 feet in a southerly direction to the South endline. The claim boundaries are marked by six monuments, one at each corner and one at the center of each endline. The location monument on which this notice is posted is situated within Section 10, T22S, R15E, Santa Cruz County, Arizona, G&SRM, and is approximately 12028 feet West and 6544 feet South from the NE corner of Section 1, T22S, R15E, Santa Cruz County, Arizona, G&SRM. Any overlaps onto pre-existing lode claims, private or State Land are acknowledged as pre-existing rights and that portion of said overlap is acknowledged as invalid.

The undersigned claims the ground as depicted on the map that is attached to a copy of this Notice of Location filed in the office of the Recorder, Santa Cruz County, Arizona.

The claim has been monumented in accordance with State and Federal law. Corner, end centers and location monuments are posts, 1-1/2" x 1-1/2" x 5' projecting at least 4' above the ground.

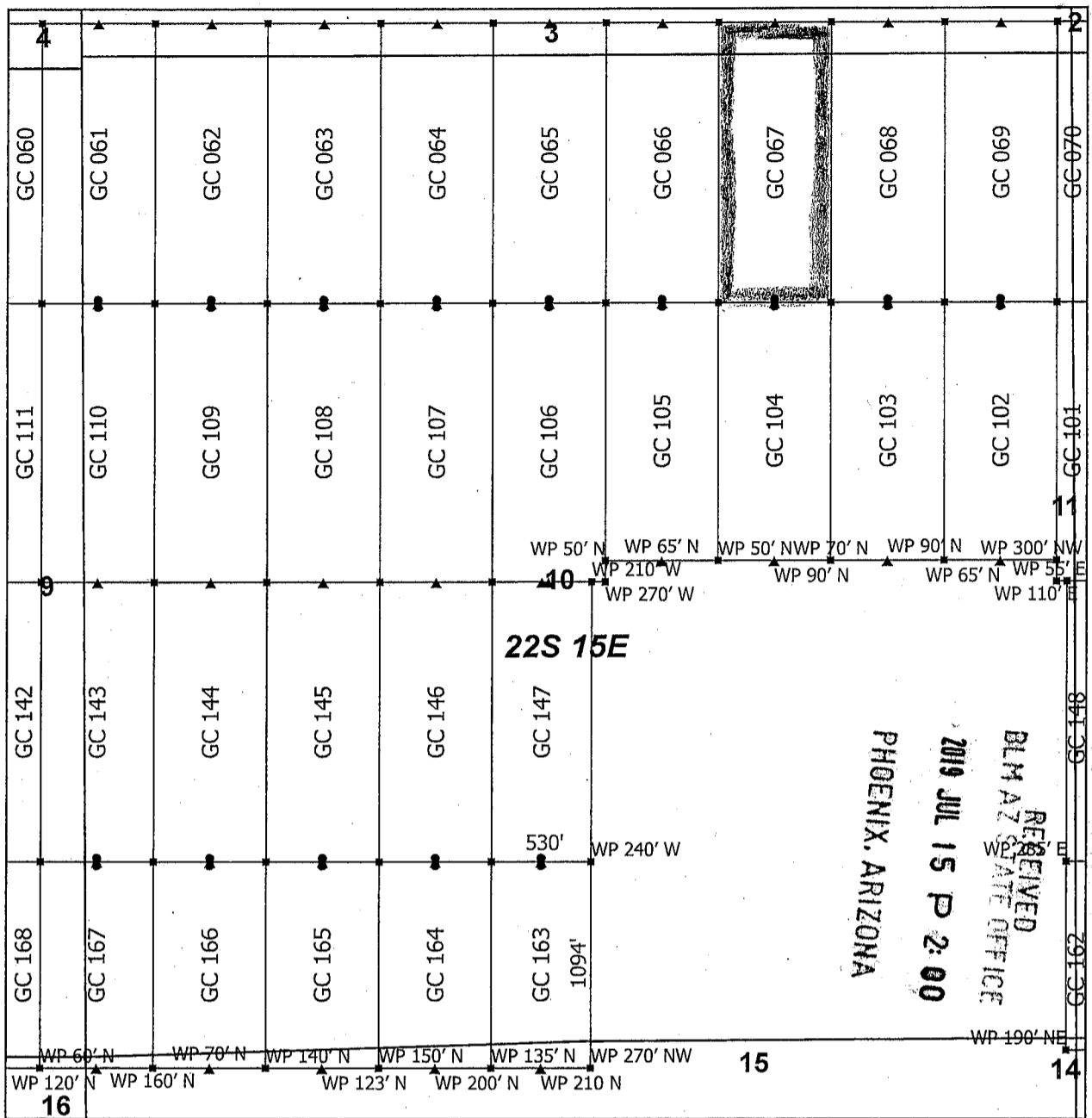
Located, dated and posted on the ground this 18th day of May, 2019.

KENNECOTT EXPLORATION COMPANY


By: Erik Best, its Operating Officer

RECEIVED
BLM AZ STATE OFFICE
2019 JUL 15 P 2:00
PHOENIX, ARIZONA

AMC455623



Goat Canyon Claim Block 4, Arizona

Goat Canyon - GC Lode Mining Claims
 T22S and R15E G&SRM
 Santa Cruz County, Arizona
 Located May 11 - 20, 2019

Monuments are 1-1/2" by 1-1/2" by 5' Wood Posts projecting at least four feet above the ground. Location Monuments are set 20' inside the Endline along the center of each claim, and are 1500' long X 600' wide unless otherwise depicted and as detailed in the attached Certificate of Location.


TIE POINT: The location monument is tied to the northeast corner of Section 1, Township 22S, Range 15E, G&SRM, Santa Cruz County, Arizona, its distance as shown on the attached Certificate of Location. Bearings and distance are grid north.

Any overlap onto pre-existing lode claims, or Private Land, is acknowledged as non-locatable, and any overlapping portion is acknowledged as invalid.

Claims Filed By-
 Kennecott Exploration Company
 2640 West 1700 South
 Salt Lake City, UT 84104

N

- ▲ End Center
- Corner
- Location Monument
- ⊕ Tiepoint
- Claim Boundary
- Section



AMC455623

When recorded return to:
Kennecott Exploration Company – Land Dept.
2640 West 1700 South
Salt Lake City, UT 84104

ARIZONA NOTICE OF LOCATION
(LODE CLAIM)

NOTICE IS HEREBY GIVEN THAT KENNECOTT EXPLORATION COMPANY, whose mailing address is 2640 West 1700 South, Salt Lake City, Utah 84104 by its undersigned officer, makes this location of the GC 068 Lode Mining Claim, in Santa Cruz County, Arizona.

The general course of the claim is from the North to South, and said claim is within the:

<u>Quarter</u>	<u>Section</u>	<u>Township</u>	<u>Range</u>
NE	10	22S	15E
SE	3	22S	15E

Santa Cruz County, Arizona, G&SRM.


This claim is 1500 feet in length and 600 feet in width. This Notice of Location is posted on the centerline of the claim. The claim runs from the location monument on which this notice is posted 1480 feet in a northerly direction to the North endline, and 20 feet in a southerly direction to the South endline. The claim boundaries are marked by six monuments, one at each corner and one at the center of each endline. The location monument on which this notice is posted is situated within Section 10, T22S, R15E, Santa Cruz County, Arizona, G&SRM, and is approximately 11428 feet West and 6544 feet South from the NE corner of Section 1, T22S, R15E, Santa Cruz County, Arizona, G&SRM. Any overlaps onto pre-existing lode claims, private or State Land are acknowledged as pre-existing rights and that portion of said overlap is acknowledged as invalid.

The undersigned claims the ground as depicted on the map that is attached to a copy of this Notice of Location filed in the office of the Recorder, Santa Cruz County, Arizona.

The claim has been monumented in accordance with State and Federal law. Corner, end centers and location monuments are posts, 1-1/2" x 1-1/2" x 5' projecting at least 4' above the ground.

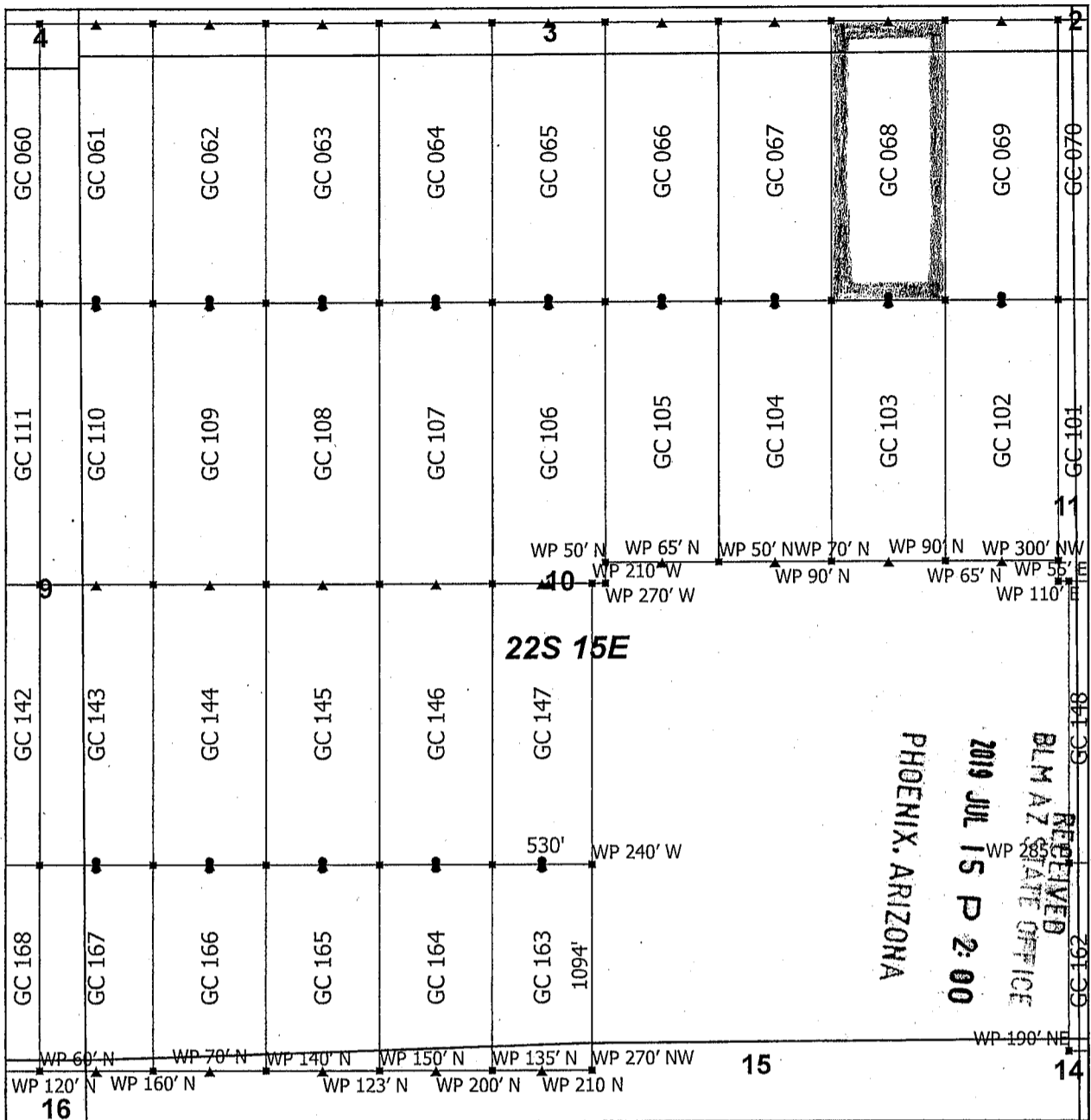
Located, dated and posted on the ground this 18th day of May, 2019.

KENNECOTT EXPLORATION COMPANY


By: Erik Best, its Operating Officer

RECEIVED
BLM AZ STATE OFFICE
2019 JUL 15 P 2:00
PHOENIX, ARIZONA

AMC455624



Goat Canyon Claim Block 4, Arizona

Goat Canyon - GC Lode Mining Claims
 T22S and R15E G&SRM
 Santa Cruz County, Arizona
 Located May 11 - 20, 2019


Monuments are 1-1/2" by 1-1/2" by 5' Wood Posts projecting at least four feet above the ground. Location Monuments are set 20' inside the Endline along the center of each claim, and are 1500' long X 600' wide unless otherwise depicted and as detailed in the attached Certificate of Location.

TIE POINT: The location monument is tied to the northeast corner of Section 1, Township 22S, Range 15E, G&SRM, Santa Cruz County, Arizona, its distance as shown on the attached Certificate of Location. Bearings and distance are grid north.

Any overlap onto pre-existing lode claims, or Private Land, is acknowledged as non-locatable, and any overlapping portion is acknowledged as invalid.



▲	End Center
▪	Corner
•	Location Monument
+	Tiepoint
□	Claim Boundary
□	Section



Claims Filed By-
 Kennecott Exploration Company
 2640 West 1700 South
 Salt Lake City, UT 84104

AMC455624

When recorded return to:
Kennecott Exploration Company – Land Dept.
2640 West 1700 South
Salt Lake City, UT 84104

ARIZONA NOTICE OF LOCATION
(LODE CLAIM)

NOTICE IS HEREBY GIVEN THAT KENNECOTT EXPLORATION COMPANY, whose mailing address is 2640 West 1700 South, Salt Lake City, Utah 84104 by its undersigned officer, makes this location of the GC 069 Lode Mining Claim, in Santa Cruz County, Arizona.

The general course of the claim is from the North to South, and said claim is within the:

<u>Quarter</u>	<u>Section</u>	<u>Township</u>	<u>Range</u>
NE	10	22S	15E
SE	3	22S	15E

Santa Cruz County, Arizona, G&SRM.

This claim is 1500 feet in length and 600 feet in width. This Notice of Location is posted on the centerline of the claim. The claim runs from the location monument on which this notice is posted 1480 feet in a northerly direction to the North endline, and 20 feet in a southerly direction to the South endline. The claim boundaries are marked by six monuments, one at each corner and one at the center of each endline. The location monument on which this notice is posted is situated within Section 10, T22S, R15E, Santa Cruz County, Arizona, G&SRM, and is approximately 10828 feet West and 6544 feet South from the NE corner of Section 1, T22S, R15E, Santa Cruz County, Arizona, G&SRM. Any overlaps onto pre-existing lode claims, private or State Land are acknowledged as pre-existing rights and that portion of said overlap is acknowledged as invalid.

The undersigned claims the ground as depicted on the map that is attached to a copy of this Notice of Location filed in the office of the Recorder, Santa Cruz County, Arizona.

The claim has been monumented in accordance with State and Federal law. Corner, end centers and location monuments are posts, 1-1/2" x 1-1/2" x 5' projecting at least 4' above the ground.

Located, dated and posted on the ground this 18th day of May, 2019.

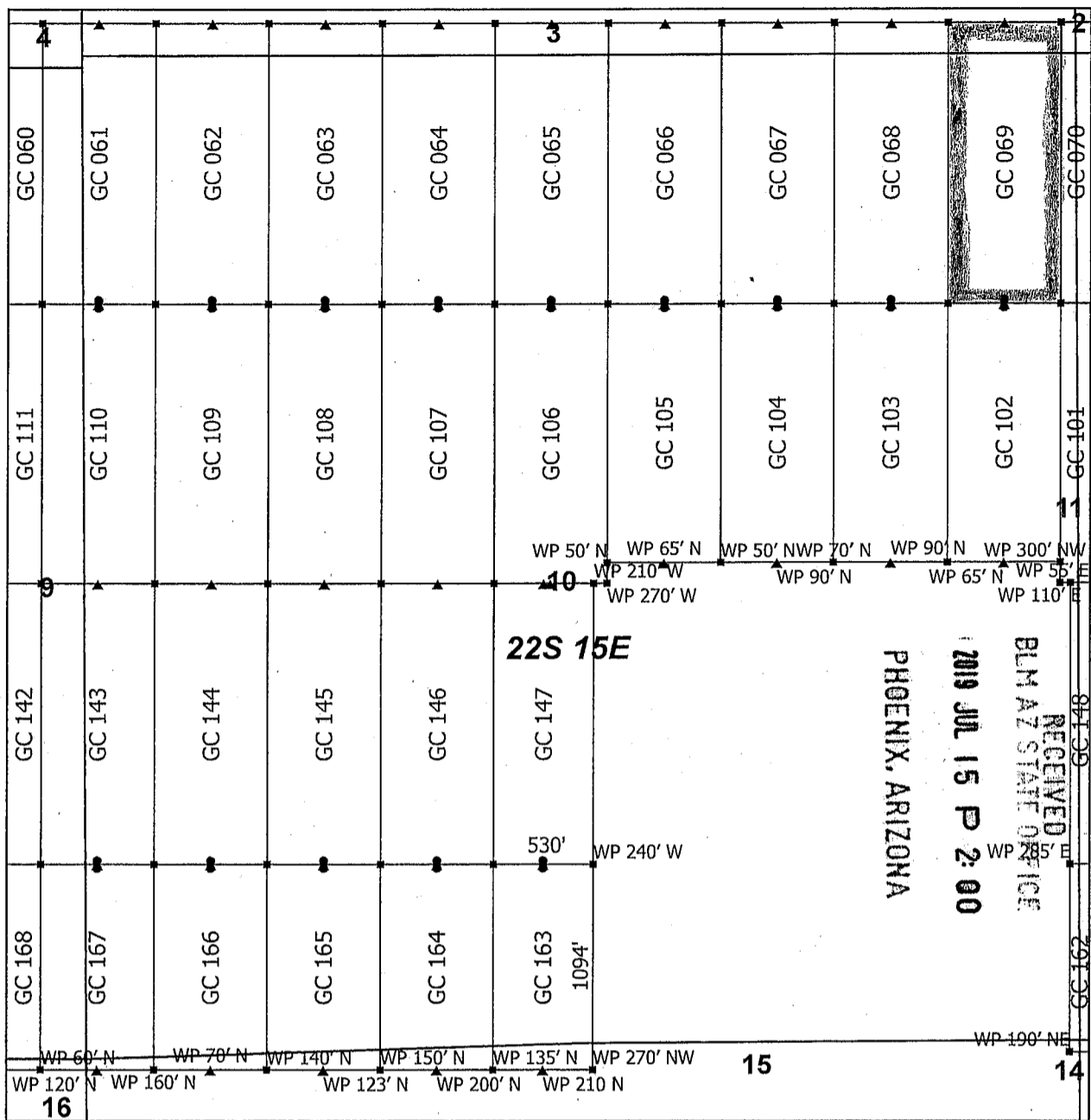
KENNECOTT EXPLORATION COMPANY



By: Erik Best, its Operating Officer

RECEIVED
BLM AZ STATE OFFICE
2019 JUL 15 P 2:00
PHOENIX, ARIZONA

AMC455625



Goat Canyon Claim Block 4, Arizona


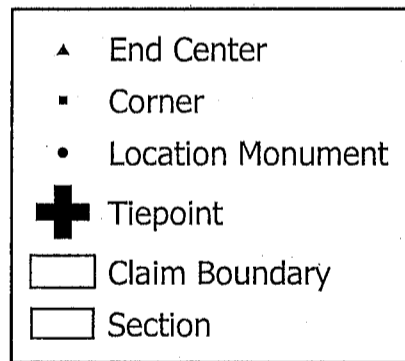
Goat Canyon - GC Lode Mining Claims
 T22S and R15E G&SRM
 Santa Cruz County, Arizona
 Located May 11 - 20, 2019

Monuments are 1-1/2" by 1-1/2" by 5' Wood Posts projecting at least four feet above the ground. Location Monuments are set 20' inside the Endline along the center of each claim, and are 1500' long X 600' wide unless otherwise depicted and as detailed in the attached Certificate of Location.

TIE POINT: The location monument is tied to the northeast corner of Section 1, Township 22S, Range 15E, G&SRM, Santa Cruz County, Arizona, its distance as shown on the attached Certificate of Location. Bearings and distance are grid north.

Any overlap onto pre-existing lode claims, or Private Land, is acknowledged as non-locatable, and any overlapping portion is acknowledged as invalid.

Claims Filed By-
 Kennecott Exploration Company
 2640 West 1700 South
 Salt Lake City, UT 84104



AMC455625

When recorded return to:
Kennecott Exploration Company – Land Dept.
2640 West 1700 South
Salt Lake City, UT 84104

ARIZONA NOTICE OF LOCATION
(LODE CLAIM)

NOTICE IS HEREBY GIVEN THAT KENNECOTT EXPLORATION COMPANY, whose mailing address is 2640 West 1700 South, Salt Lake City, Utah 84104 by its undersigned officer, makes this location of the GC 070 Lode Mining Claim, in Santa Cruz County, Arizona.

The general course of the claim is from the North to South, and said claim is within the:

<u>Quarter</u>	<u>Section</u>	<u>Township</u>	<u>Range</u>
NW	11	22S	15E
NE	10	22S	15E
SE	3	22S	15E
SW	2	22S	15E

Santa Cruz County, Arizona, G&SRM.

This claim is 1500 feet in length and 600 feet in width. This Notice of Location is posted on the centerline of the claim. The claim runs from the location monument on which this notice is posted 1480 feet in a northerly direction to the North endline, and 20 feet in a southerly direction to the South endline. The claim boundaries are marked by six monuments, one at each corner and one at the center of each endline. The location monument on which this notice is posted is situated within Section 11, T22S, R15E, Santa Cruz County, Arizona, G&SRM, and is approximately 10228 feet West and 6544 feet South from the NE corner of Section 1, T22S, R15E, Santa Cruz County, Arizona, G&SRM. Any overlaps onto pre-existing lode claims, private or State Land are acknowledged as pre-existing rights and that portion of said overlap is acknowledged as invalid.

The undersigned claims the ground as depicted on the map that is attached to a copy of this Notice of Location filed in the office of the Recorder, Santa Cruz County, Arizona.

The claim has been monumented in accordance with State and Federal law. Corner, end centers and location monuments are posts, 1-1/2" x 1-1/2" x 5' projecting at least 4' above the ground.

Located, dated and posted on the ground this 18th day of May, 2019.

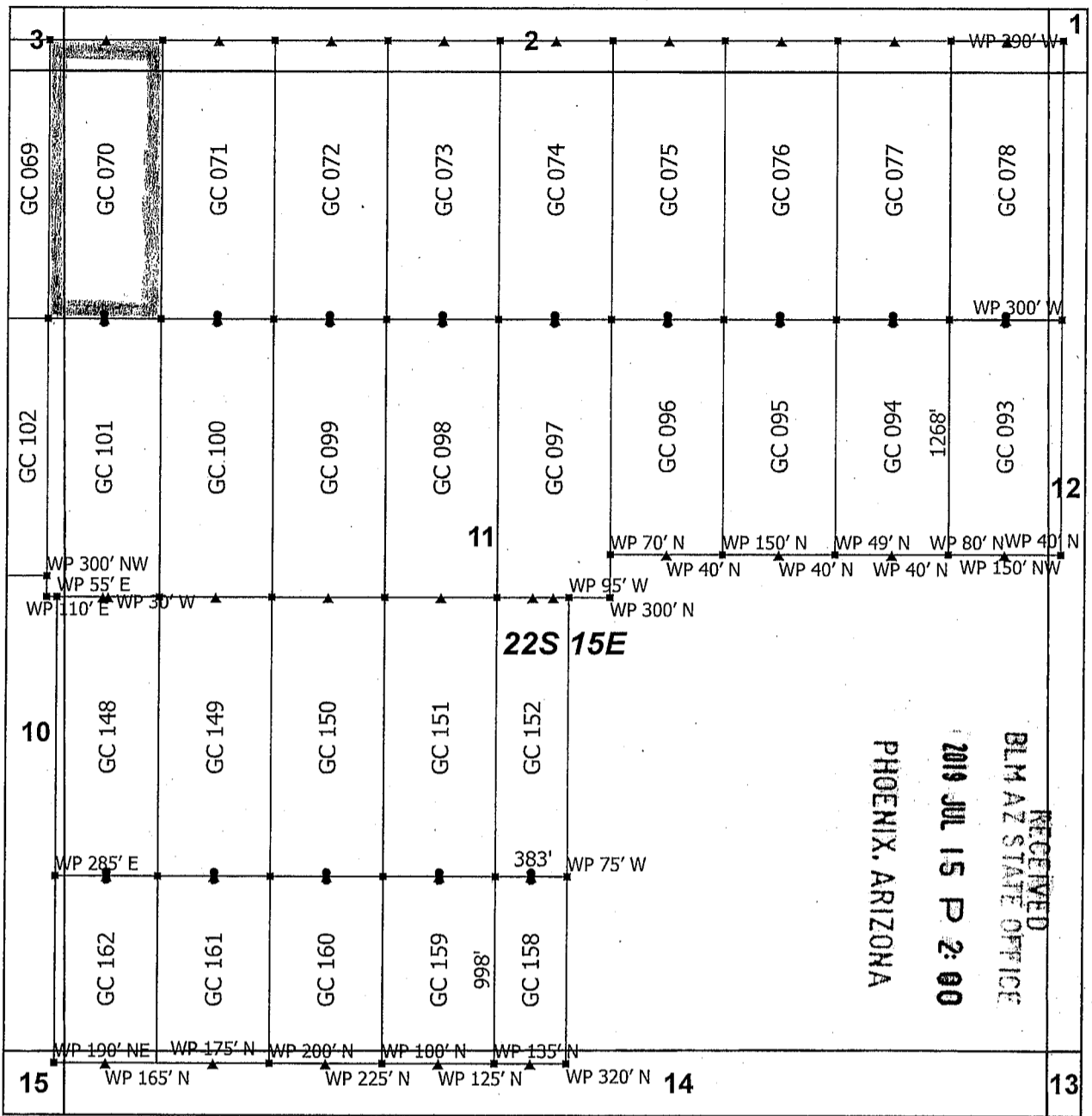
KENNECOTT EXPLORATION COMPANY



By: Erik Best, its Operating Officer

RECEIVED
BLM AZ STATE OFFICE
2019 JUL 15 P 2:00
PHOENIX, ARIZONA

AMC455626



Goat Canyon Claim Block 5, Arizona

Goat Canyon - GC Lode Mining Claims
 T22S and R15E G&SRM
 Santa Cruz County, Arizona
 Located May 11 - 20, 2019


Monuments are 1-1/2" by 1-1/2" by 5' Wood Posts projecting at least four feet above the ground. Location Monuments are set 20' inside the Endline along the center of each claim, and are 1500' long X 600' wide unless otherwise depicted and as detailed in the attached Certificate of Location.

TIE POINT: The location monument is tied to the northeast corner of Section 1, Township 22S, Range 15E, G&SRM, Santa Cruz County, Arizona, its distance as shown on the attached Certificate of Location. Bearings and distance are grid north.

Any overlap onto pre-existing lode claims, or Private Land, is acknowledged as non-locatable, and any overlapping portion is acknowledged as invalid.



▲	End Center
■	Corner
•	Location Monument
+	Tiepoint
□	Claim Boundary
□	Section



AMC455626

Claims Filed By-
 Kennecott Exploration Company
 2640 West 1700 South
 Salt Lake City, UT 84104

When recorded return to:
Kennecott Exploration Company – Land Dept.
2640 West 1700 South
Salt Lake City, UT 84104

ARIZONA NOTICE OF LOCATION
(LODE CLAIM)

NOTICE IS HEREBY GIVEN THAT KENNECOTT EXPLORATION COMPANY, whose mailing address is 2640 West 1700 South, Salt Lake City, Utah 84104 by its undersigned officer, makes this location of the GC 071 Lode Mining Claim, in Santa Cruz County, Arizona.

The general course of the claim is from the North to South, and said claim is within the:

<u>Quarter</u>	<u>Section</u>	<u>Township</u>	<u>Range</u>
NW	11	22S	15E
SW	2	22S	15E

Santa Cruz County, Arizona, G&SRM.


This claim is 1500 feet in length and 600 feet in width. This Notice of Location is posted on the centerline of the claim. The claim runs from the location monument on which this notice is posted 1480 feet in a northerly direction to the North endline, and 20 feet in a southerly direction to the South endline. The claim boundaries are marked by six monuments, one at each corner and one at the center of each endline. The location monument on which this notice is posted is situated within Section 11, T22S, R15E, Santa Cruz County, Arizona, G&SRM, and is approximately 9628 feet West and 6544 feet South from the NE corner of Section 1, T22S, R15E, Santa Cruz County, Arizona, G&SRM. Any overlaps onto pre-existing lode claims, private or State Land are acknowledged as pre-existing rights and that portion of said overlap is acknowledged as invalid.

The undersigned claims the ground as depicted on the map that is attached to a copy of this Notice of Location filed in the office of the Recorder, Santa Cruz County, Arizona.

The claim has been monumented in accordance with State and Federal law. Corner, end centers and location monuments are posts, 1-1/2" x 1-1/2" x 5' projecting at least 4' above the ground.

Located, dated and posted on the ground this 18th day of May, 2019.

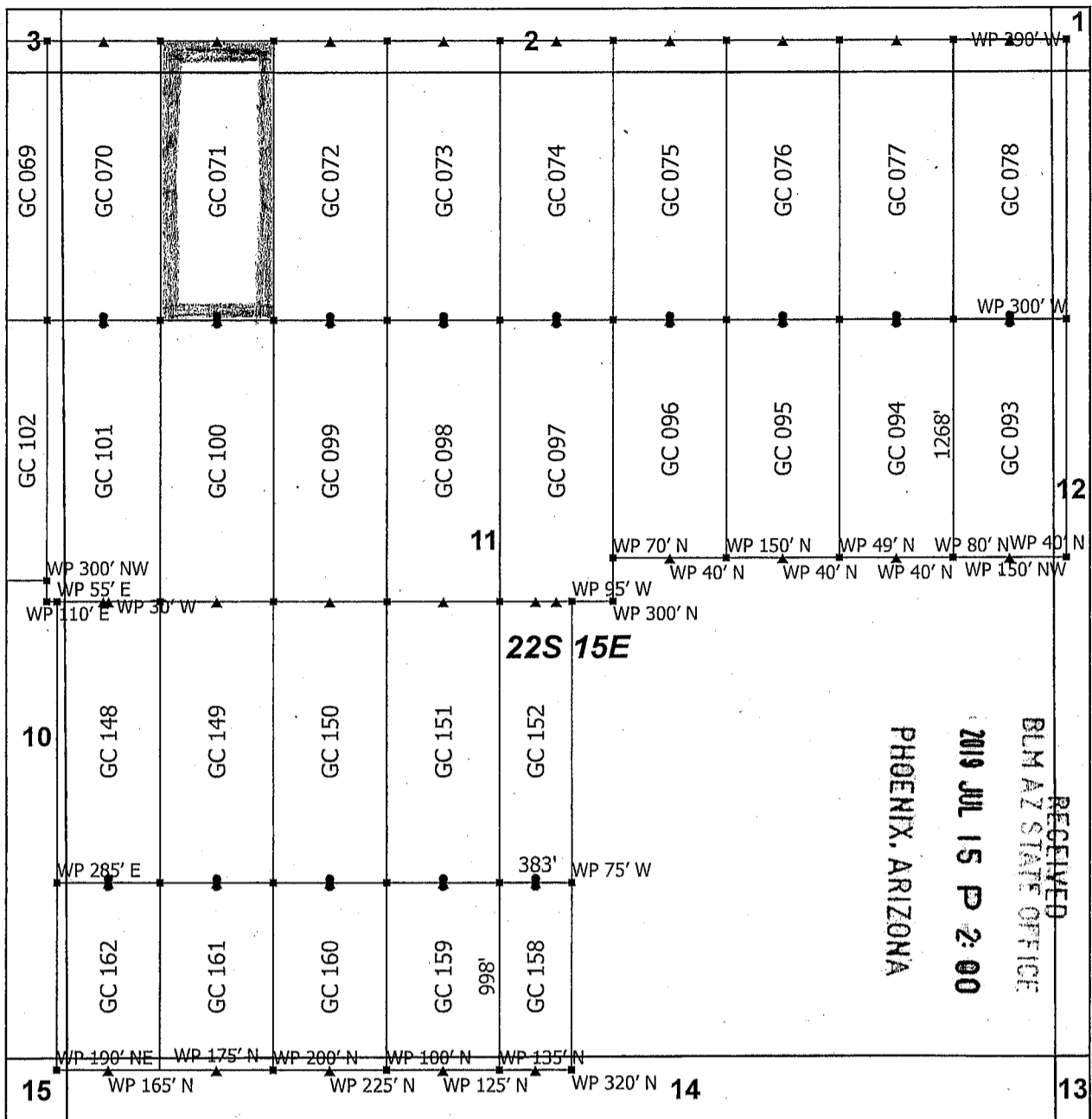
KENNECOTT EXPLORATION COMPANY



By: Erik Best, its Operating Officer

RECEIVED
BLM AZ STATE OFFICE
2019 JUL 15 P 2:00
PHOENIX, ARIZONA

AMC455627



Goat Canyon Claim Block 5, Arizona

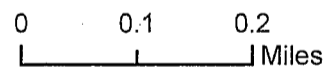
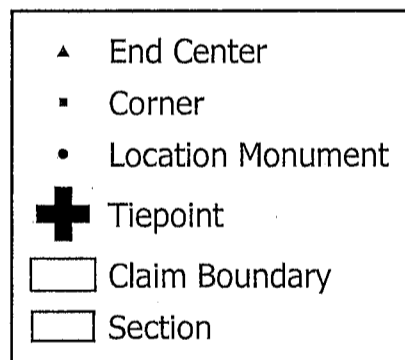
Goat Canyon - GC Lode Mining Claims
 T22S and R15E G&SRM
 Santa Cruz County, Arizona
 Located May 11 - 20, 2019

Monuments are 1-1/2" by 1-1/2" by 5' Wood Posts projecting at least four feet above the ground. Location Monuments are set 20' inside the Endline along the center of each claim, and are 1500' long X 600' wide unless otherwise depicted and as detailed in the attached Certificate of Location.

TIE POINT: The location monument is tied to the northeast corner of Section 1, Township 22S, Range 15E, G&SRM, Santa Cruz County, Arizona, its distance as shown on the attached Certificate of Location. Bearings and distance are grid north.

Any overlap onto pre-existing lode claims, or Private Land, is acknowledged as non-locatable, and any overlapping portion is acknowledged as invalid.

Claims Filed By-
 Kennecott Exploration Company
 2640 West 1700 South
 Salt Lake City, UT 84104



AMC455621

When recorded return to:
Kennecott Exploration Company – Land Dept.
2640 West 1700 South
Salt Lake City, UT 84104

ARIZONA NOTICE OF LOCATION
(LODE CLAIM)

NOTICE IS HEREBY GIVEN THAT KENNECOTT EXPLORATION COMPANY, whose mailing address is 2640 West 1700 South, Salt Lake City, Utah 84104 by its undersigned officer, makes this location of the GC 072 Lode Mining Claim, in Santa Cruz County, Arizona.

The general course of the claim is from the North to South, and said claim is within the:

<u>Quarter</u>	<u>Section</u>	<u>Township</u>	<u>Range</u>
NW	11	22S	15E
SW	2	22S	15E

Santa Cruz County, Arizona, G&SRM.


This claim is 1500 feet in length and 600 feet in width. This Notice of Location is posted on the centerline of the claim. The claim runs from the location monument on which this notice is posted 1480 feet in a northerly direction to the North endline, and 20 feet in a southerly direction to the South endline. The claim boundaries are marked by six monuments, one at each corner and one at the center of each endline. The location monument on which this notice is posted is situated within Section 11, T22S, R15E, Santa Cruz County, Arizona, G&SRM, and is approximately 9028 feet West and 6544 feet South from the NE corner of Section 1, T22S, R15E, Santa Cruz County, Arizona, G&SRM. Any overlaps onto pre-existing lode claims, private or State Land are acknowledged as pre-existing rights and that portion of said overlap is acknowledged as invalid.

The undersigned claims the ground as depicted on the map that is attached to a copy of this Notice of Location filed in the office of the Recorder, Santa Cruz County, Arizona.

The claim has been monumented in accordance with State and Federal law. Corner, end centers and location monuments are posts, 1-1/2" x 1-1/2" x 5' projecting at least 4' above the ground.

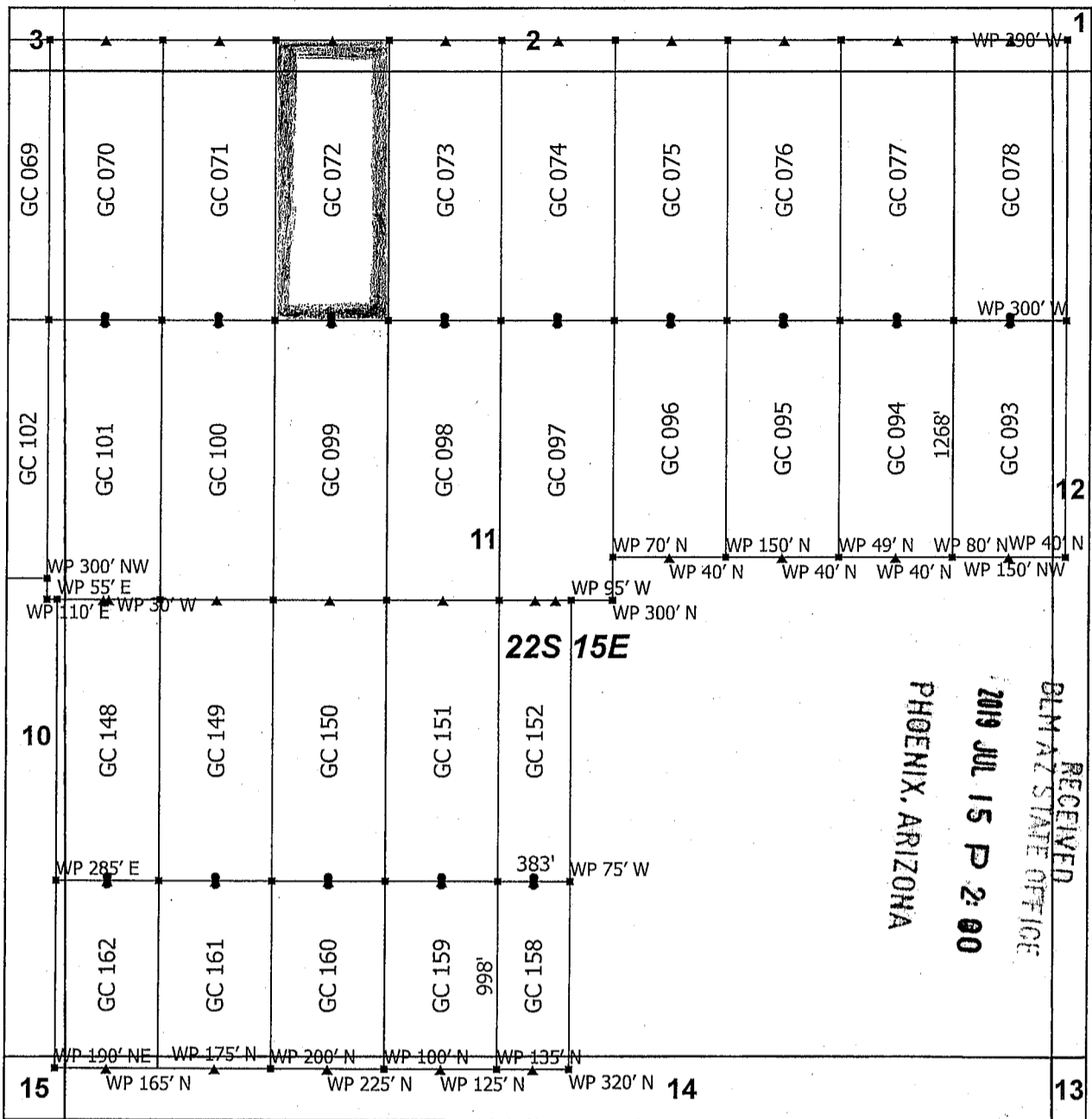
Located, dated and posted on the ground this 18th day of May, 2019.

KENNECOTT EXPLORATION COMPANY


By: Erik Best, its Operating Officer

RECEIVED
BLM AZ STATE OFFICE
2019 JUL 15 P 2:00
PHOENIX, ARIZONA

AMC455628




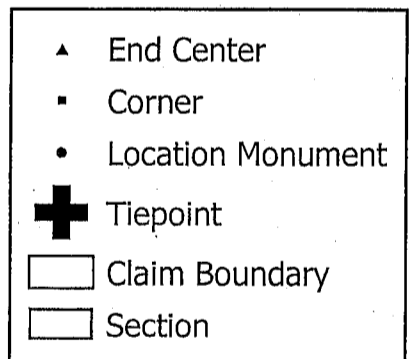
Goat Canyon Claim Block 5, Arizona

Goat Canyon - GC Lode Mining Claims
 T22S and R15E G&SRM
 Santa Cruz County, Arizona
 Located May 11 - 20, 2019

Monuments are 1-1/2" by 1-1/2" by 5' Wood Posts projecting at least four feet above the ground. Location Monuments are set 20' inside the Endline along the center of each claim, and are 1500' long X 600' wide unless otherwise depicted and as detailed in the attached Certificate of Location.

TIE POINT: The location monument is tied to the northeast corner of Section 1, Township 22S, Range 15E, G&SRM, Santa Cruz County, Arizona, its distance as shown on the attached Certificate of Location. Bearings and distance are grid north.

Any overlap onto pre-existing lode claims, or Private Land, is acknowledged as non-locatable, and any overlapping portion is acknowledged as invalid.



AMC455628

Claims Filed By-
 Kennecott Exploration Company
 2640 West 1700 South
 Salt Lake City, UT 84104

When recorded return to:
Kennecott Exploration Company – Land Dept.
2640 West 1700 South
Salt Lake City, UT 84104

ARIZONA NOTICE OF LOCATION
(LODE CLAIM)

NOTICE IS HEREBY GIVEN THAT KENNECOTT EXPLORATION COMPANY, whose mailing address is 2640 West 1700 South, Salt Lake City, Utah 84104 by its undersigned officer, makes this location of the GC 073 Lode Mining Claim, in Santa Cruz County, Arizona.

The general course of the claim is from the North to South, and said claim is within the:

<u>Quarter</u>	<u>Section</u>	<u>Township</u>	<u>Range</u>
NW	11	22S	15E
SW	2	22S	15E

Santa Cruz County, Arizona, G&SRM.


This claim is 1500 feet in length and 600 feet in width. This Notice of Location is posted on the centerline of the claim. The claim runs from the location monument on which this notice is posted 1480 feet in a northerly direction to the North endline, and 20 feet in a southerly direction to the South endline. The claim boundaries are marked by six monuments, one at each corner and one at the center of each endline. The location monument on which this notice is posted is situated within Section 11, T22S, R15E, Santa Cruz County, Arizona, G&SRM, and is approximately 8428 feet West and 6544 feet South from the NE corner of Section 1, T22S, R15E, Santa Cruz County, Arizona, G&SRM. Any overlaps onto pre-existing lode claims, private or State Land are acknowledged as pre-existing rights and that portion of said overlap is acknowledged as invalid.

The undersigned claims the ground as depicted on the map that is attached to a copy of this Notice of Location filed in the office of the Recorder, Santa Cruz County, Arizona.

The claim has been monumented in accordance with State and Federal law. Corner, end centers and location monuments are posts, 1-1/2" x 1-1/2" x 5' projecting at least 4' above the ground.

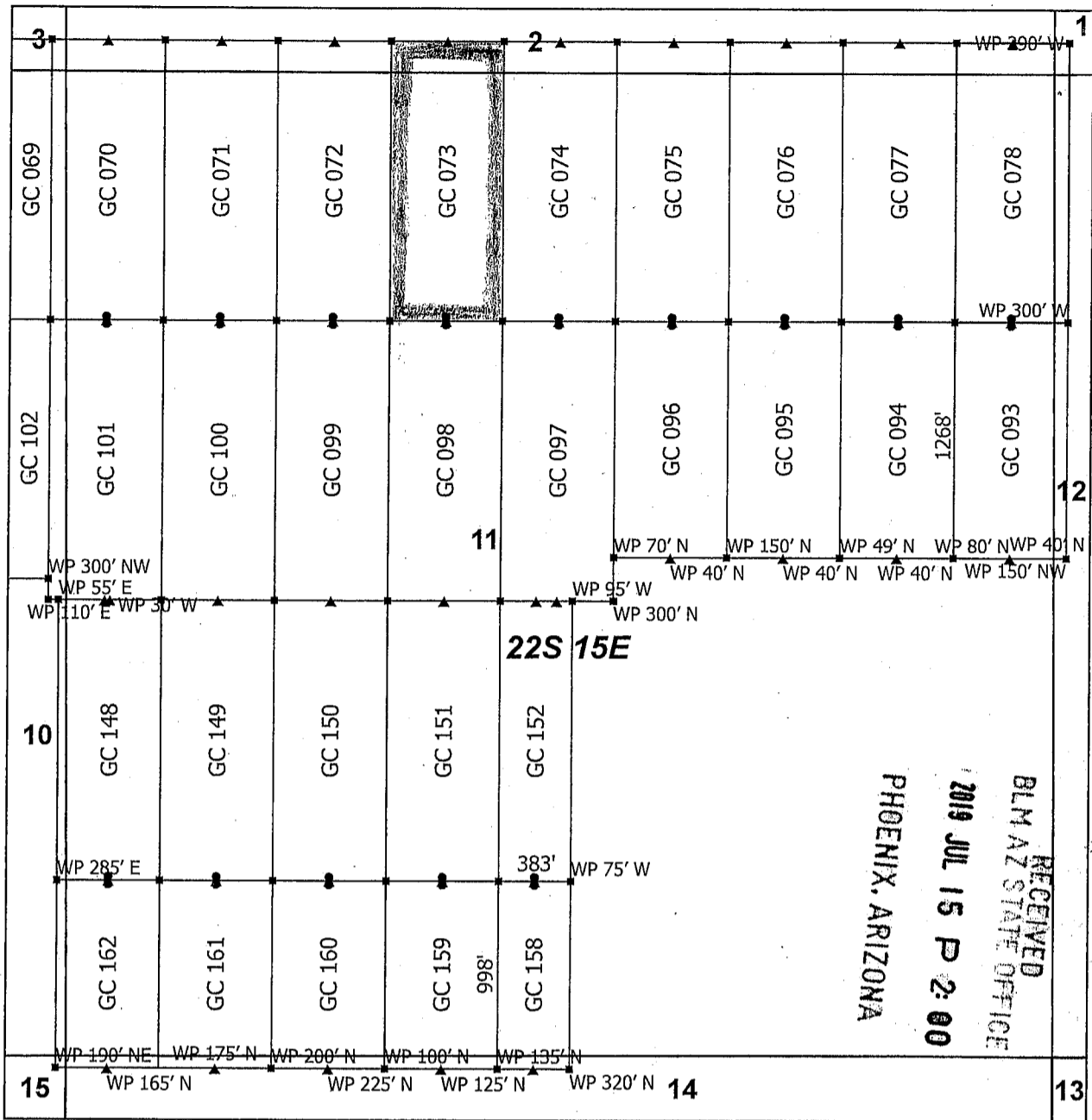
Located, dated and posted on the ground this 18th day of May, 2019.

KENNECOTT EXPLORATION COMPANY


By: Erik Best, its Operating Officer

RECEIVED
BLM AZ STATE OFFICE
2019 JUL 15 P 2:00
PHOENIX, ARIZONA

AMC455629



Goat Canyon Claim Block 5, Arizona

Goat Canyon - GC Lode Mining Claims
 T22S and R15E G&SRM
 Santa Cruz County, Arizona
 Located May 11 - 20, 2019


Monuments are 1-1/2" by 1-1/2" by 5' Wood Posts projecting at least four feet above the ground. Location Monuments are set 20' inside the Endline along the center of each claim, and are 1500' long X 600' wide unless otherwise depicted and as detailed in the attached Certificate of Location.

TIE POINT: The location monument is tied to the northeast corner of Section 1, Township 22S, Range 15E, G&SRM, Santa Cruz County, Arizona, its distance as shown on the attached Certificate of Location. Bearings and distance are grid north.

Any overlap onto pre-existing lode claims, or Private Land, is acknowledged as non-locatable, and any overlapping portion is acknowledged as invalid.



▲	End Center
▪	Corner
•	Location Monument
+	Tiepoint
□	Claim Boundary
□	Section



AMC455629

Claims Filed By-
 Kennecott Exploration Company
 2640 West 1700 South
 Salt Lake City, UT 84104

When recorded return to:
Kennecott Exploration Company – Land Dept.
2640 West 1700 South
Salt Lake City, UT 84104

ARIZONA NOTICE OF LOCATION
(LODE CLAIM)

NOTICE IS HEREBY GIVEN THAT KENNECOTT EXPLORATION COMPANY, whose mailing address is 2640 West 1700 South, Salt Lake City, Utah 84104 by its undersigned officer, makes this location of the GC 074 Lode Mining Claim, in Santa Cruz County, Arizona.

The general course of the claim is from the North to South, and said claim is within the:

<u>Quarter</u>	<u>Section</u>	<u>Township</u>	<u>Range</u>
NW	11	22S	15E
NE	11	22S	15E
SW	2	22S	15E
SE	2	22S	15E

Santa Cruz County, Arizona, G&SRM.

This claim is 1500 feet in length and 600 feet in width. This Notice of Location is posted on the centerline of the claim. The claim runs from the location monument on which this notice is posted 1480 feet in a northerly direction to the North endline, and 20 feet in a southerly direction to the South endline. The claim boundaries are marked by six monuments, one at each corner and one at the center of each endline. The location monument on which this notice is posted is situated within Section 11, T22S, R15E, Santa Cruz County, Arizona, G&SRM, and is approximately 7828 feet West and 6544 feet South from the NE corner of Section 1, T22S, R15E, Santa Cruz County, Arizona, G&SRM. Any overlaps onto pre-existing lode claims, private or State Land are acknowledged as pre-existing rights and that portion of said overlap is acknowledged as invalid.

The undersigned claims the ground as depicted on the map that is attached to a copy of this Notice of Location filed in the office of the Recorder, Santa Cruz County, Arizona.

The claim has been monumented in accordance with State and Federal law. Corner, end centers and location monuments are posts, 1-1/2" x 1-1/2" x 5' projecting at least 4' above the ground.

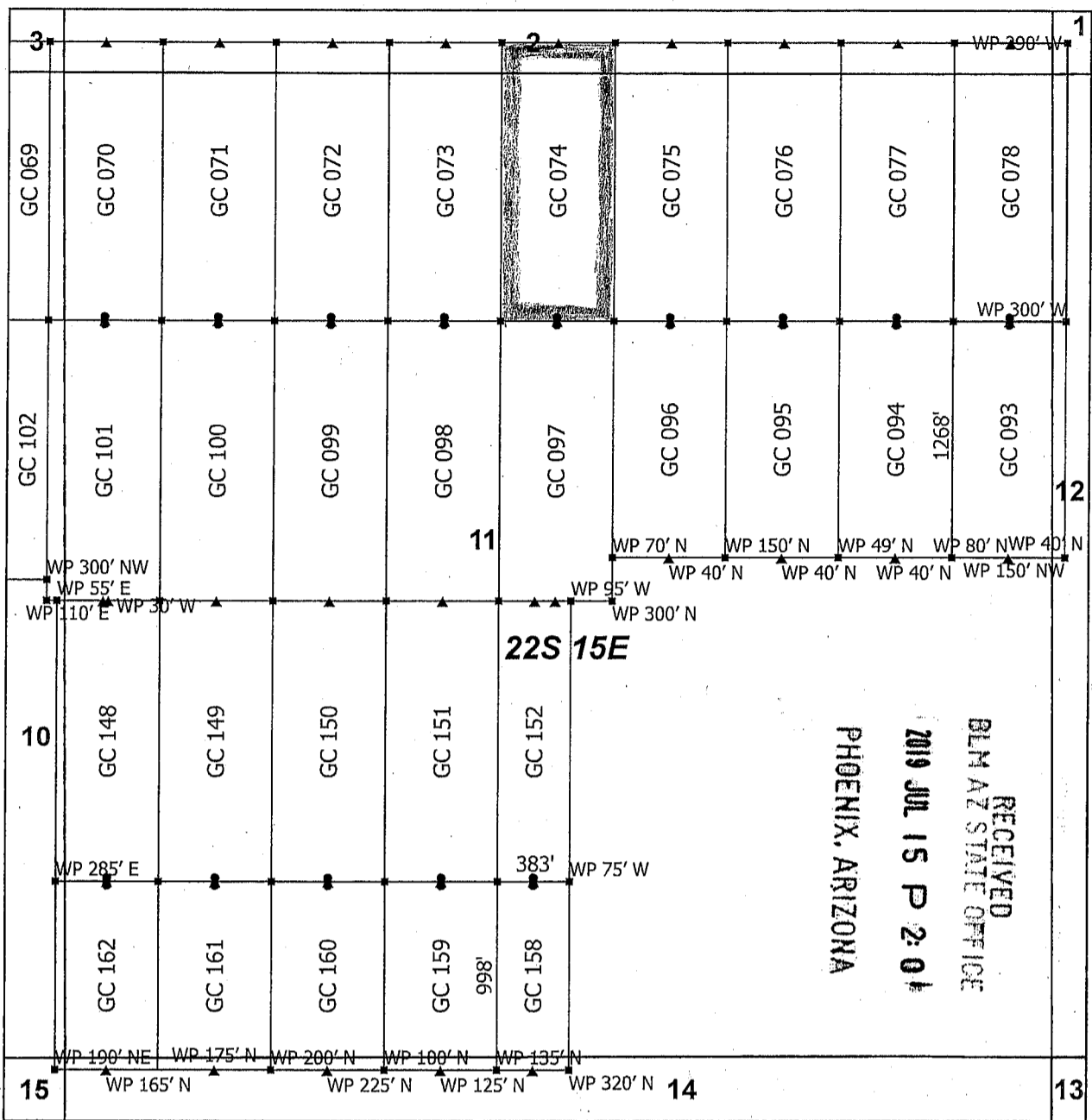
Located, dated and posted on the ground this 18th day of May, 2019.

KENNECOTT EXPLORATION COMPANY


By: Erik Best, its Operating Officer

RECEIVED
BLM AZ STATE OFFICE
2019 JUL 15 P 2:00
PHOENIX, ARIZONA

AMC455630



Goat Canyon Claim Block 5, Arizona

Goat Canyon - GC Lode Mining Claims
 T22S and R15E G&SRM
 Santa Cruz County, Arizona
 Located May 11 - 20, 2019


Monuments are 1-1/2" by 1-1/2" by 5' Wood Posts projecting at least four feet above the ground. Location Monuments are set 20' inside the Endline along the center of each claim, and are 1500' long X 600' wide unless otherwise depicted and as detailed in the attached Certificate of Location.

TIE POINT: The location monument is tied to the northeast corner of Section 1, Township 22S, Range 15E, G&SRM, Santa Cruz County, Arizona, its distance as shown on the attached Certificate of Location. Bearings and distance are grid north.

Any overlap onto pre-existing lode claims, or Private Land, is acknowledged as non-locatable, and any overlapping portion is acknowledged as invalid.



▲	End Center
■	Corner
●	Location Monument
+	Tiepoint
□	Claim Boundary
□	Section



Claims Filed By-
 Kennecott Exploration Company
 2640 West 1700 South
 Salt Lake City, UT 84104

AMC455630

When recorded return to:
Kennecott Exploration Company – Land Dept.
2640 West 1700 South
Salt Lake City, UT 84104

ARIZONA NOTICE OF LOCATION
(LODE CLAIM)

NOTICE IS HEREBY GIVEN THAT KENNECOTT EXPLORATION COMPANY, whose mailing address is 2640 West 1700 South, Salt Lake City, Utah 84104 by its undersigned officer, makes this location of the GC 075 Lode Mining Claim, in Santa Cruz County, Arizona.

The general course of the claim is from the North to South, and said claim is within the:

<u>Quarter</u>	<u>Section</u>	<u>Township</u>	<u>Range</u>
NE	11	22S	15E
SE	2	22S	15E

Santa Cruz County, Arizona, G&SRM.

This claim is 1500 feet in length and 600 feet in width. This Notice of Location is posted on the centerline of the claim. The claim runs from the location monument on which this notice is posted 1480 feet in a northerly direction to the North endline, and 20 feet in a southerly direction to the South endline. The claim boundaries are marked by six monuments, one at each corner and one at the center of each endline. The location monument on which this notice is posted is situated within Section 11, T22S, R15E, Santa Cruz County, Arizona, G&SRM, and is approximately 7228 feet West and 6544 feet South from the NE corner of Section 1, T22S, R15E, Santa Cruz County, Arizona, G&SRM. Any overlaps onto pre-existing lode claims, private or State Land are acknowledged as pre-existing rights and that portion of said overlap is acknowledged as invalid.

The undersigned claims the ground as depicted on the map that is attached to a copy of this Notice of Location filed in the office of the Recorder, Santa Cruz County, Arizona.

The claim has been monumented in accordance with State and Federal law. Corner, end centers and location monuments are posts, 1-1/2" x 1-1/2" x 5' projecting at least 4' above the ground.

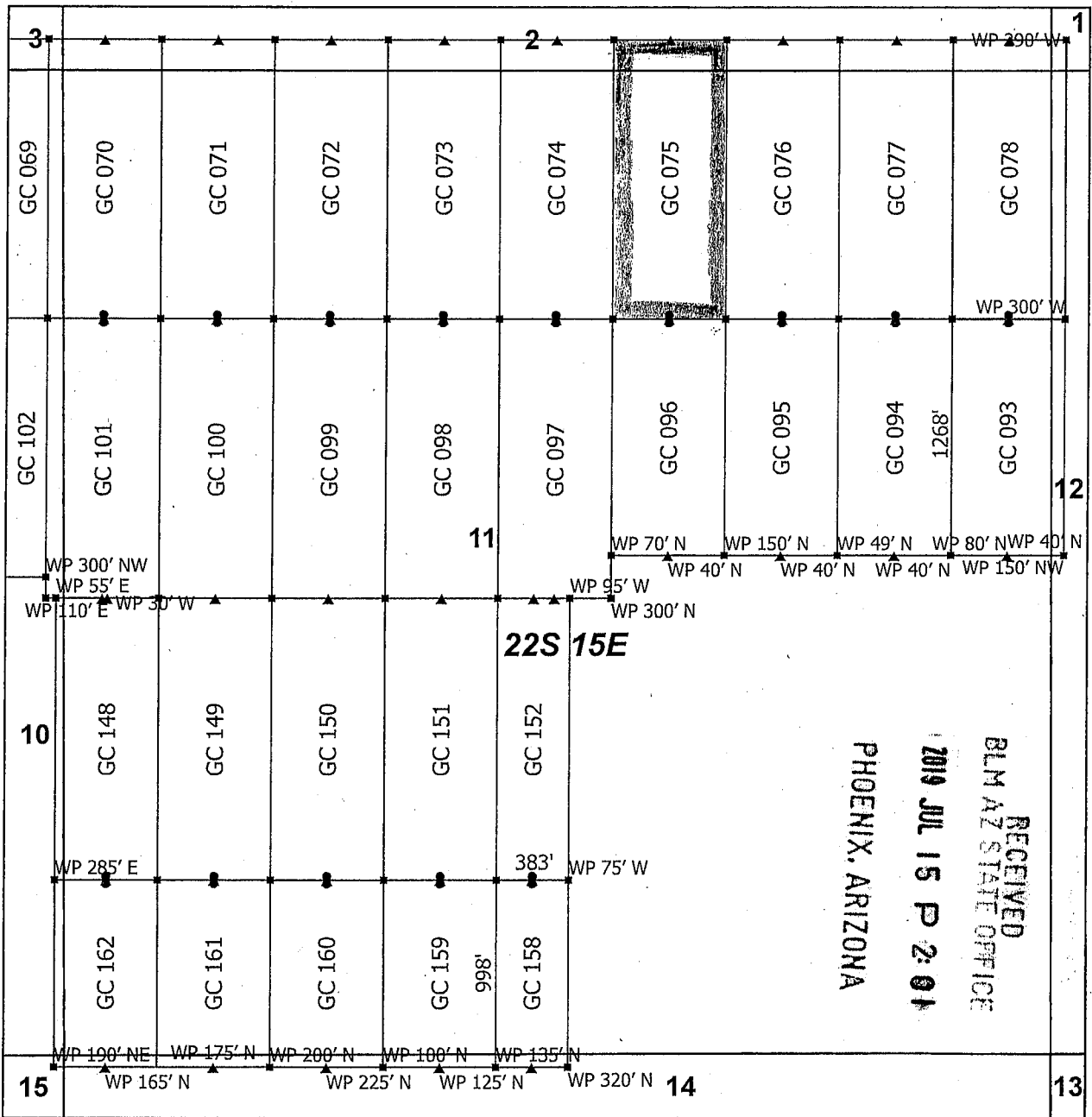
Located, dated and posted on the ground this 18th day of May, 2019.

KENNECOTT EXPLORATION COMPANY


By: Erik Best, its Operating Officer

RECEIVED
BLM AZ STATE OFFICE
2019 JUL 15 P 2:01
PHOENIX, ARIZONA

AMC455631



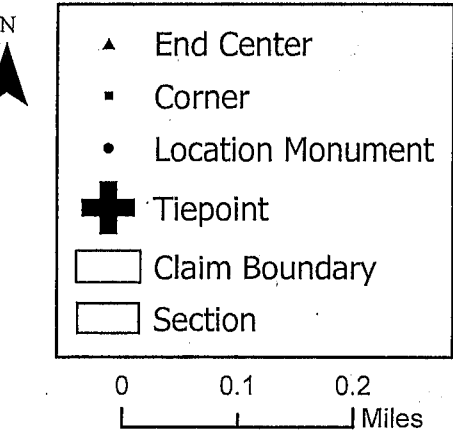
Goat Canyon Claim Block 5, Arizona

Goat Canyon - GC Lode Mining Claims
 T22S and R15E G&SRM
 Santa Cruz County, Arizona
 Located May 11 - 20, 2019

Monuments are 1-1/2" by 1-1/2" by 5' Wood Posts projecting at least four feet above the ground. Location Monuments are set 20' inside the Endline along the center of each claim, and are 1500' long X 600' wide unless otherwise depicted and as detailed in the attached Certificate of Location.

TIE POINT: The location monument is tied to the northeast corner of Section 1, Township 22S, Range 15E, G&SRM, Santa Cruz County, Arizona, its distance as shown on the attached Certificate of Location. Bearings and distance are grid north.

Any overlap onto pre-existing lode claims, or Private Land, is acknowledged as non-locatable, and any overlapping portion is acknowledged as invalid.



Claims Filed By-
 Kennecott Exploration Company
 2640 West 1700 South
 Salt Lake City, UT 84104

AMC455631

When recorded return to:
Kennecott Exploration Company – Land Dept.
2640 West 1700 South
Salt Lake City, UT 84104

ARIZONA NOTICE OF LOCATION
(LODE CLAIM)

NOTICE IS HEREBY GIVEN THAT KENNECOTT EXPLORATION COMPANY, whose mailing address is 2640 West 1700 South, Salt Lake City, Utah 84104 by its undersigned officer, makes this location of the GC 076 Lode Mining Claim, in Santa Cruz County, Arizona.

The general course of the claim is from the North to South, and said claim is within the:

<u>Quarter</u>	<u>Section</u>	<u>Township</u>	<u>Range</u>
NE	11	22S	15E
SE	2	22S	15E

Santa Cruz County, Arizona, G&SRM.

This claim is 1500 feet in length and 600 feet in width. This Notice of Location is posted on the centerline of the claim. The claim runs from the location monument on which this notice is posted 1480 feet in a northerly direction to the North endline, and 20 feet in a southerly direction to the South endline. The claim boundaries are marked by six monuments, one at each corner and one at the center of each endline. The location monument on which this notice is posted is situated within Section 11, T22S, R15E, Santa Cruz County, Arizona, G&SRM, and is approximately 6628 feet West and 6544 feet South from the NE corner of Section 1, T22S, R15E, Santa Cruz County, Arizona, G&SRM. Any overlaps onto pre-existing lode claims, private or State Land are acknowledged as pre-existing rights and that portion of said overlap is acknowledged as invalid.

The undersigned claims the ground as depicted on the map that is attached to a copy of this Notice of Location filed in the office of the Recorder, Santa Cruz County, Arizona.

The claim has been monumented in accordance with State and Federal law. Corner, end centers and location monuments are posts, 1-1/2" x 1-1/2" x 5' projecting at least 4' above the ground.

Located, dated and posted on the ground this 18th day of May, 2019.

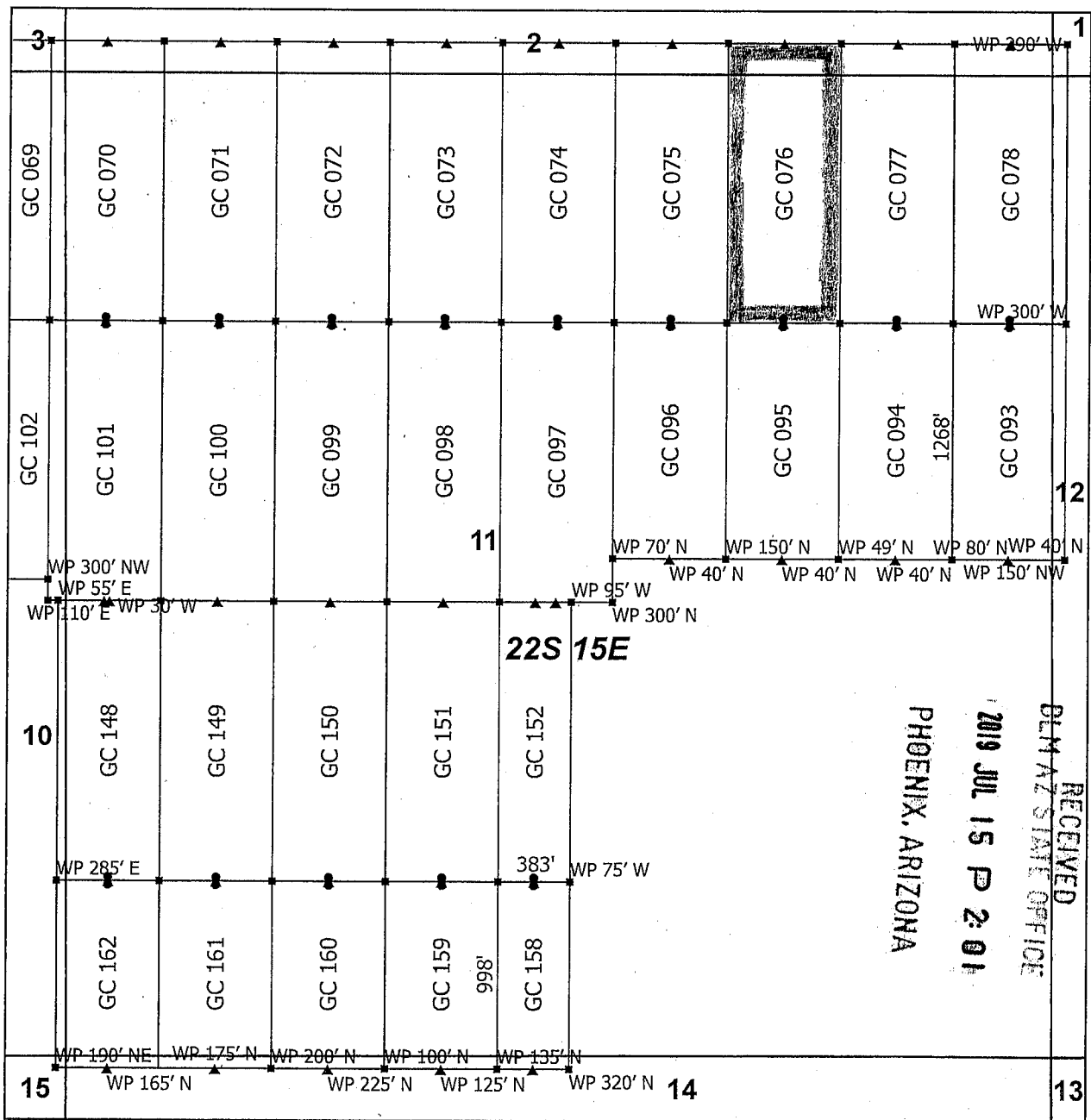
KENNECOTT EXPLORATION COMPANY



By: Erik Best, its Operating Officer

RECEIVED
BLM AZ STATE OFFICE
2019 JUL 15 P 2:01
PHOENIX, ARIZONA

AMC455632



Goat Canyon Claim Block 5, Arizona

Goat Canyon - GC Lode Mining Claims
 T22S and R15E G&SRM
 Santa Cruz County, Arizona
 Located May 11 - 20, 2019


Monuments are 1-1/2" by 1-1/2" by 5' Wood Posts projecting at least four feet above the ground. Location Monuments are set 20' inside the Endline along the center of each claim, and are 1500' long X 600' wide unless otherwise depicted and as detailed in the attached Certificate of Location.

TIE POINT: The location monument is tied to the northeast corner of Section 1, Township 22S, Range 15E, G&SRM, Santa Cruz County, Arizona, its distance as shown on the attached Certificate of Location. Bearings and distance are grid north.

Any overlap onto pre-existing lode claims, or Private Land, is acknowledged as non-locatable, and any overlapping portion is acknowledged as invalid.



▲	End Center
▪	Corner
•	Location Monument
+	Tiepoint
□	Claim Boundary
□	Section



AMC455632

Claims Filed By-
 Kennecott Exploration Company
 2640 West 1700 South
 Salt Lake City, UT 84104

When recorded return to:
Kennecott Exploration Company – Land Dept.
2640 West 1700 South
Salt Lake City, UT 84104

ARIZONA NOTICE OF LOCATION
(LODE CLAIM)

NOTICE IS HEREBY GIVEN THAT KENNECOTT EXPLORATION COMPANY, whose mailing address is 2640 West 1700 South, Salt Lake City, Utah 84104 by its undersigned officer, makes this location of the GC 077 Lode Mining Claim, in Santa Cruz County, Arizona.

The general course of the claim is from the North to South, and said claim is within the:

<u>Quarter</u>	<u>Section</u>	<u>Township</u>	<u>Range</u>
NE	11	22S	15E
SE	2	22S	15E

Santa Cruz County, Arizona, G&SRM.

This claim is 1500 feet in length and 600 feet in width. This Notice of Location is posted on the centerline of the claim. The claim runs from the location monument on which this notice is posted 1480 feet in a northerly direction to the North endline, and 20 feet in a southerly direction to the South endline. The claim boundaries are marked by six monuments, one at each corner and one at the center of each endline. The location monument on which this notice is posted is situated within Section 11, T22S, R15E, Santa Cruz County, Arizona, G&SRM, and is approximately 6028 feet West and 6544 feet South from the NE corner of Section 1, T22S, R15E, Santa Cruz County, Arizona, G&SRM. Any overlaps onto pre-existing lode claims, private or State Land are acknowledged as pre-existing rights and that portion of said overlap is acknowledged as invalid.

The undersigned claims the ground as depicted on the map that is attached to a copy of this Notice of Location filed in the office of the Recorder, Santa Cruz County, Arizona.

The claim has been monumented in accordance with State and Federal law. Corner, end centers and location monuments are posts, 1-1/2" x 1-1/2" x 5' projecting at least 4' above the ground.

Located, dated and posted on the ground this 18th day of May, 2019.

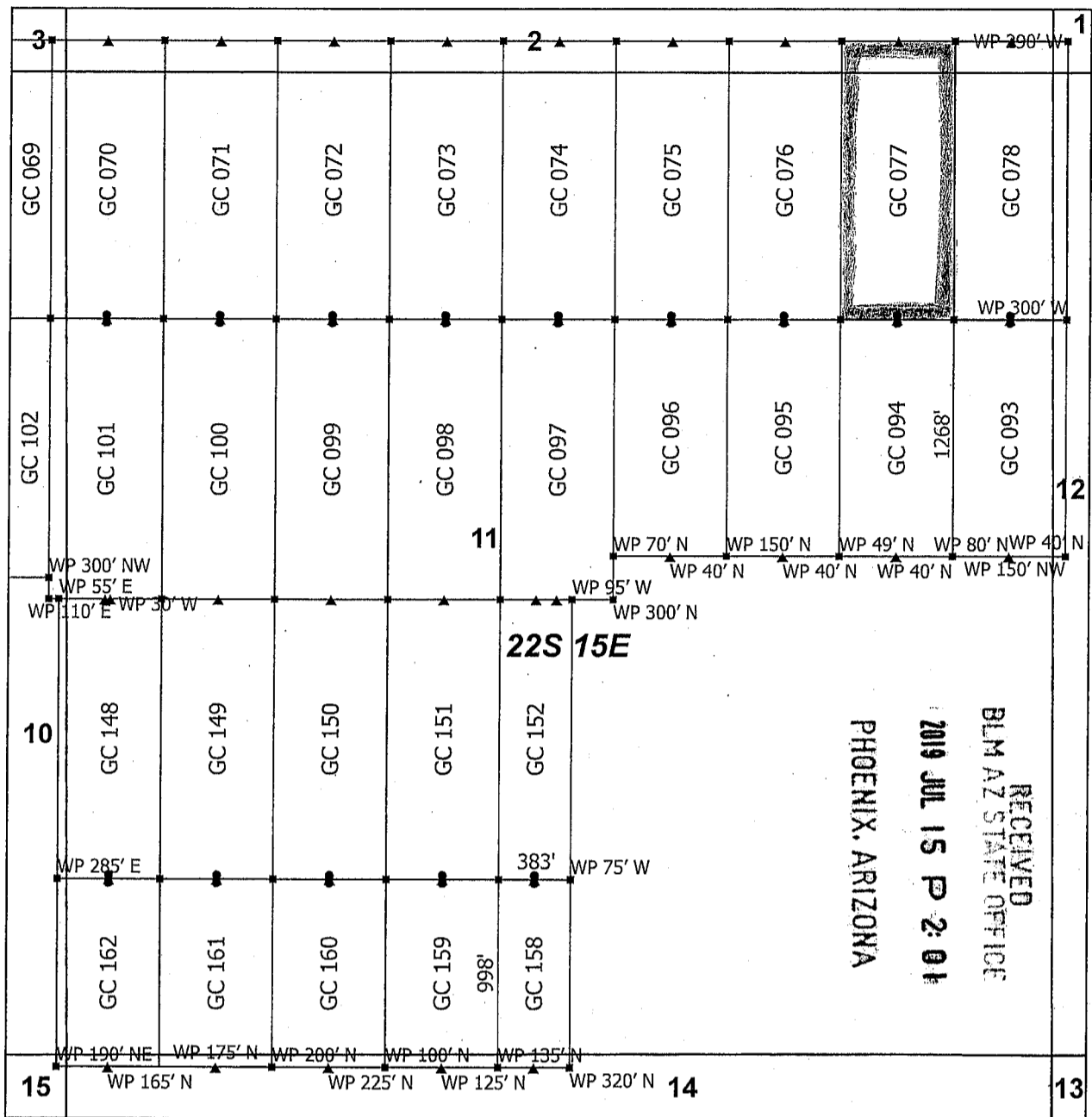
KENNECOTT EXPLORATION COMPANY



By: Erik Best, its Operating Officer

RECEIVED
BLM AZ STATE OFFICE
2019 JUL 15 P 2:01
PHOENIX, ARIZONA

AMC455633



Goat Canyon Claim Block 5, Arizona

Goat Canyon - GC Lode Mining Claims
 T22S and R15E G&SRM
 Santa Cruz County, Arizona
 Located May 11 - 20, 2019


Monuments are 1-1/2" by 1-1/2" by 5' Wood Posts projecting at least four feet above the ground. Location Monuments are set 20' inside the Endline along the center of each claim, and are 1500' long X 600' wide unless otherwise depicted and as detailed in the attached Certificate of Location.

TIE POINT: The location monument is tied to the northeast corner of Section 1, Township 22S, Range 15E, G&SRM, Santa Cruz County, Arizona, its distance as shown on the attached Certificate of Location. Bearings and distance are grid north.

Any overlap onto pre-existing lode claims, or Private Land, is acknowledged as non-locatable, and any overlapping portion is acknowledged as invalid.



▲	End Center
▪	Corner
•	Location Monument
+	Tiepoint
□	Claim Boundary
□	Section



AMC455633

Claims Filed By-
 Kennecott Exploration Company
 2640 West 1700 South
 Salt Lake City, UT 84104

When recorded return to:
Kennecott Exploration Company – Land Dept.
2640 West 1700 South
Salt Lake City, UT 84104

ARIZONA NOTICE OF LOCATION
(LODE CLAIM)

NOTICE IS HEREBY GIVEN THAT KENNECOTT EXPLORATION COMPANY, whose mailing address is 2640 West 1700 South, Salt Lake City, Utah 84104 by its undersigned officer, makes this location of the GC 078 Lode Mining Claim, in Santa Cruz County, Arizona.

The general course of the claim is from the North to South, and said claim is within the:

<u>Quarter</u>	<u>Section</u>	<u>Township</u>	<u>Range</u>
NE	11	22S	15E
SE	2	22S	15E
SW	1	22S	15E
NW	12	22S	15E

Santa Cruz County, Arizona, G&SRM.

This claim is 1500 feet in length and 600 feet in width. This Notice of Location is posted on the centerline of the claim. The claim runs from the location monument on which this notice is posted 1480 feet in a northerly direction to the North endline, and 20 feet in a southerly direction to the South endline. The claim boundaries are marked by six monuments, one at each corner and one at the center of each endline. The location monument on which this notice is posted is situated within Section 11, T22S, R15E, Santa Cruz County, Arizona, G&SRM, and is approximately 5428 feet West and 6544 feet South from the NE corner of Section 1, T22S, R15E, Santa Cruz County, Arizona, G&SRM. Any overlaps onto pre-existing lode claims, private or State Land are acknowledged as pre-existing rights and that portion of said overlap is acknowledged as invalid.

The undersigned claims the ground as depicted on the map that is attached to a copy of this Notice of Location filed in the office of the Recorder, Santa Cruz County, Arizona.

The claim has been monumented in accordance with State and Federal law. Corner, end centers and location monuments are posts, 1-1/2" x 1-1/2" x 5' projecting at least 4' above the ground.

Located, dated and posted on the ground this 18th day of May, 2019.

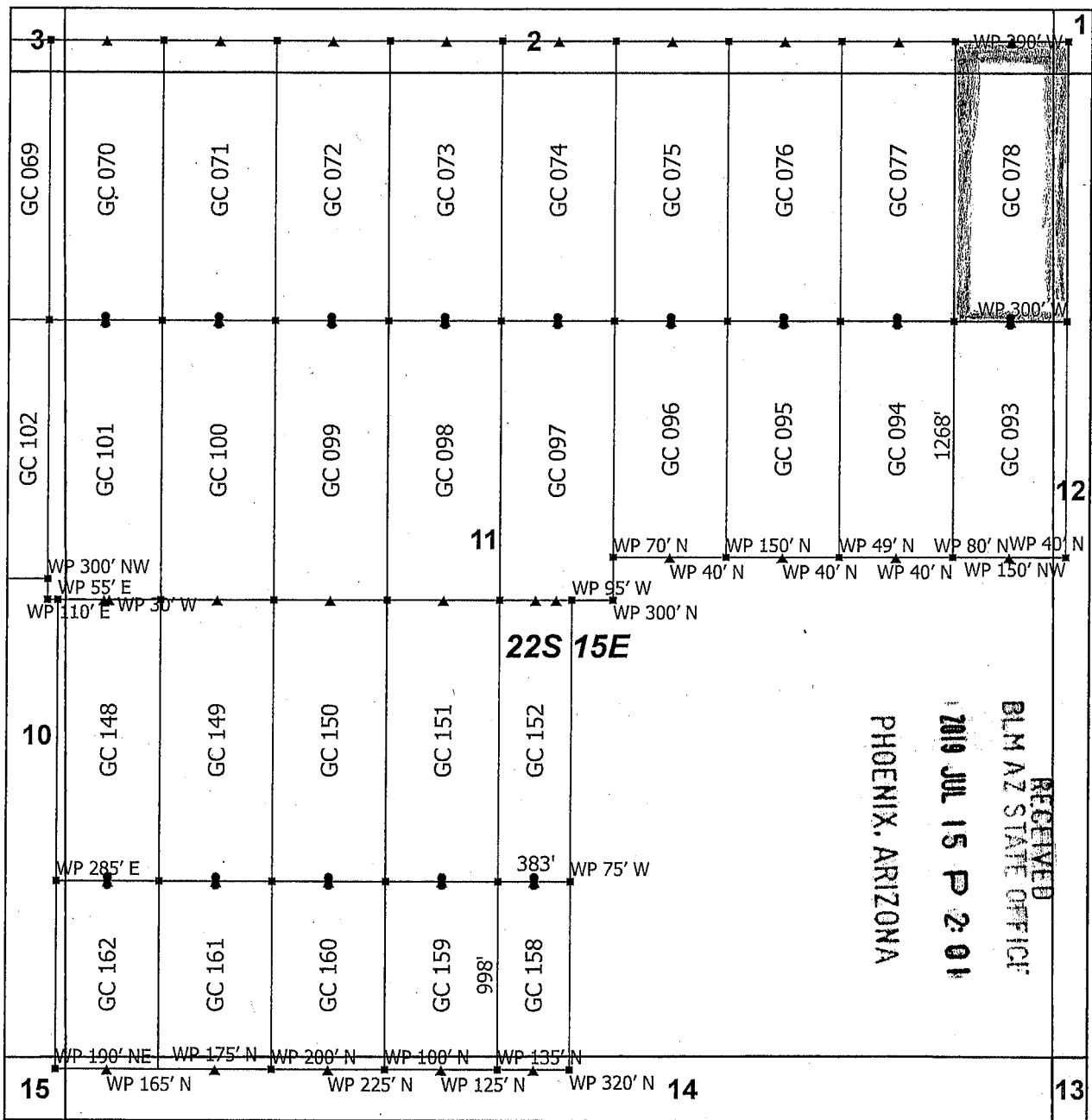
KENNECOTT EXPLORATION COMPANY



By: Erik Best, its Operating Officer

RECEIVED
BLM AZ STATE OFFICE
2019 JUL 15 P 2:01
PHOENIX, ARIZONA

AMC455634



Goat Canyon Claim Block 5, Arizona

Goat Canyon - GC Lode Mining Claims
 T22S and R15E G&SRM
 Santa Cruz County, Arizona
 Located May 11 - 20, 2019

Monuments are 1-1/2" by 1-1/2" by 5' Wood Posts projecting at least four feet above the ground. Location Monuments are set 20' inside the Endline along the center of each claim, and are 1500' long X 600' wide unless otherwise depicted and as detailed in the attached Certificate of Location.

TIE POINT: The location monument is tied to the northeast corner of Section 1, Township 22S, Range 15E, G&SRM, Santa Cruz County, Arizona, its distance as shown on the attached Certificate of Location. Bearings and distance are grid north.

Any overlap onto pre-existing lode claims, or Private Land, is acknowledged as non-locatable, and any overlapping portion is acknowledged as invalid.

N

- ▲ End Center
- Corner
- Location Monument
- ⊕ Tiepoint
- Claim Boundary
- Section

0 0.1 0.2
 Miles

Claims Filed By-
 Kennecott Exploration Company
 2640 West 1700 South
 Salt Lake City, UT 84104

AMC455634

When recorded return to:
Kennecott Exploration Company – Land Dept.
2640 West 1700 South
Salt Lake City, UT 84104

ARIZONA NOTICE OF LOCATION
(LODE CLAIM)

NOTICE IS HEREBY GIVEN THAT KENNECOTT EXPLORATION COMPANY, whose mailing address is 2640 West 1700 South, Salt Lake City, Utah 84104 by its undersigned officer, makes this location of the GC 093 Lode Mining Claim, in Santa Cruz County, Arizona.

The general course of the claim is from the North to South, and said claim is within the:

<u>Quarter</u>	<u>Section</u>	<u>Township</u>	<u>Range</u>
NE	11	22S	15E
NW	12	22S	15E

Santa Cruz County, Arizona, G&SRM.


This claim is 1268 feet in length and 600 feet in width. This Notice of Location is posted on the centerline of the claim. The claim runs from the location monument on which this notice is posted 20 feet in a northerly direction to the North endline, and 1248 feet in a southerly direction to the South endline. The claim boundaries are marked by six monuments, one at each corner and one at the center of each endline. The location monument on which this notice is posted is situated within Section 11, T22S, R15E, Santa Cruz County, Arizona, G&SRM, and is approximately 5428 feet West and 6584 feet South from the NE corner of Section 1, T22S, R15E, Santa Cruz County, Arizona, G&SRM. Any overlaps onto pre-existing lode claims, private or State Land are acknowledged as pre-existing rights and that portion of said overlap is acknowledged as invalid.

The undersigned claims the ground as depicted on the map that is attached to a copy of this Notice of Location filed in the office of the Recorder, Santa Cruz County, Arizona.

The claim has been monumented in accordance with State and Federal law. Corner, end centers and location monuments are posts, 1-1/2" x 1-1/2" x 5' projecting at least 4' above the ground.

Located, dated and posted on the ground this 18th day of May, 2019.

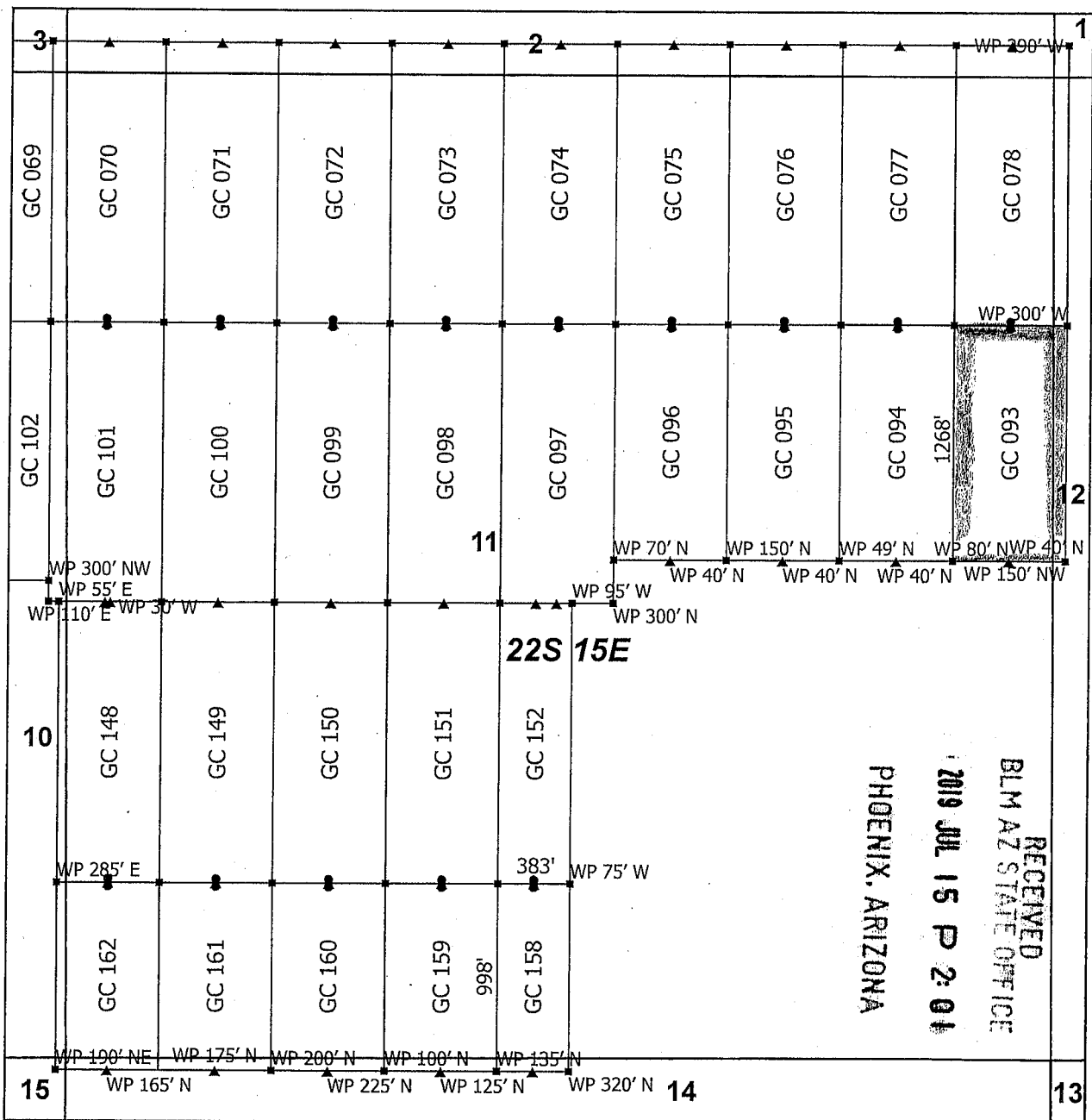
KENNECOTT EXPLORATION COMPANY



By: Erik Best, its Operating Officer

RECEIVED
BLM AZ STATE OFFICE
2019 JUL 15 P 2:01
PHOENIX, ARIZONA

AMC455635



Goat Canyon Claim Block 5, Arizona

Goat Canyon - GC Lode Mining Claims
 T22S and R15E G&SRM
 Santa Cruz County, Arizona
 Located May 11 - 20, 2019


Monuments are 1-1/2" by 1-1/2" by 5' Wood Posts projecting at least four feet above the ground. Location Monuments are set 20' inside the Endline along the center of each claim, and are 1500' long X 600' wide unless otherwise depicted and as detailed in the attached Certificate of Location.

TIE POINT: The location monument is tied to the northeast corner of Section 1, Township 22S, Range 15E, G&SRM, Santa Cruz County, Arizona, its distance as shown on the attached Certificate of Location. Bearings and distance are grid north.

Any overlap onto pre-existing lode claims, or Private Land, is acknowledged as non-locatable, and any overlapping portion is acknowledged as invalid.

Claims Filed By-
 Kennecott Exploration Company
 2640 West 1700 South
 Salt Lake City, UT 84104

▲	End Center
■	Corner
•	Location Monument
+	Tiepoint
□	Claim Boundary
□	Section



AMC 455635

When recorded return to:
Kennecott Exploration Company – Land Dept.
2640 West 1700 South
Salt Lake City, UT 84104

ARIZONA NOTICE OF LOCATION
(LODE CLAIM)

NOTICE IS HEREBY GIVEN THAT KENNECOTT EXPLORATION COMPANY, whose mailing address is 2640 West 1700 South, Salt Lake City, Utah 84104 by its undersigned officer, makes this location of the GC 094 Lode Mining Claim, in Santa Cruz County, Arizona.

The general course of the claim is from the North to South, and said claim is within the:

<u>Quarter</u>	<u>Section</u>	<u>Township</u>	<u>Range</u>
NE	11	22S	15E

Santa Cruz County, Arizona, G&SRM.


This claim is 1268 feet in length and 600 feet in width. This Notice of Location is posted on the centerline of the claim. The claim runs from the location monument on which this notice is posted 20 feet in a northerly direction to the North endline, and 1248 feet in a southerly direction to the South endline. The claim boundaries are marked by six monuments, one at each corner and one at the center of each endline. The location monument on which this notice is posted is situated within Section 11, T22S, R15E, Santa Cruz County, Arizona, G&SRM, and is approximately 6028 feet West and 6584 feet South from the NE corner of Section 1, T22S, R15E, Santa Cruz County, Arizona, G&SRM. Any overlaps onto pre-existing lode claims, private or State Land are acknowledged as pre-existing rights and that portion of said overlap is acknowledged as invalid.

The undersigned claims the ground as depicted on the map that is attached to a copy of this Notice of Location filed in the office of the Recorder, Santa Cruz County, Arizona.

The claim has been monumented in accordance with State and Federal law. Corner, end centers and location monuments are posts, 1-1/2" x 1-1/2" x 5' projecting at least 4' above the ground.

Located, dated and posted on the ground this 18th day of May, 2019.

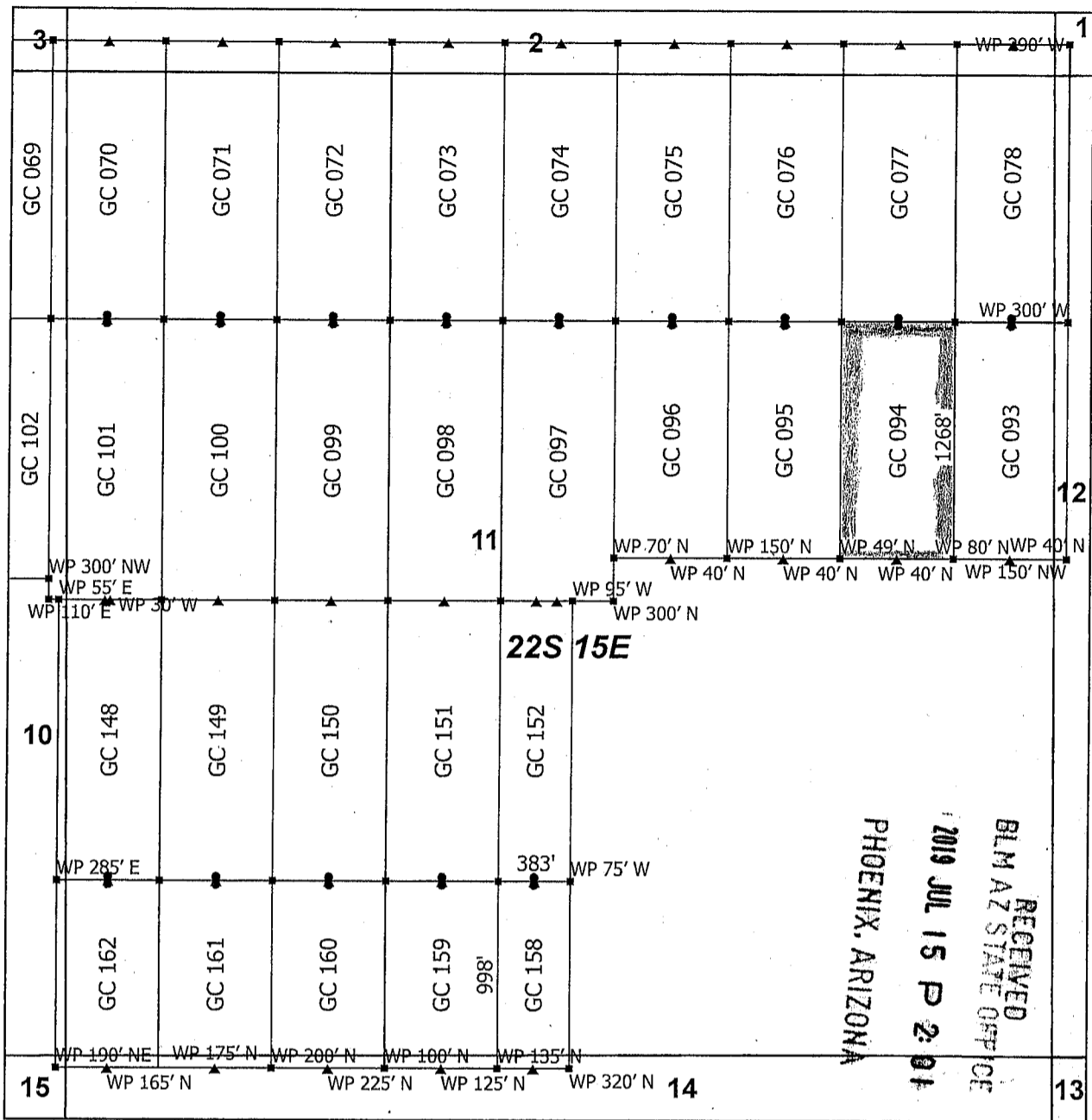
KENNECOTT EXPLORATION COMPANY



By: Erik Best, its Operating Officer

RECEIVED
BLM AZ STATE OFFICE
2019 JUL 15 P 2:01
PHOENIX, ARIZONA

AMC455636



RECEIVED
 BLM AZ STATE OFFICE
 2019 JUL 15 P 2:01
 PHOENIX, ARIZONA

Goat Canyon Claim Block 5, Arizona

Goat Canyon - GC Lode Mining Claims
 T22S and R15E G&SRM
 Santa Cruz County, Arizona
 Located May 11 - 20, 2019


Monuments are 1-1/2" by 1-1/2" by 5' Wood Posts projecting at least four feet above the ground. Location Monuments are set 20' inside the Endline along the center of each claim, and are 1500' long X 600' wide unless otherwise depicted and as detailed in the attached Certificate of Location.

TIE POINT: The location monument is tied to the northeast corner of Section 1, Township 22S, Range 15E, G&SRM, Santa Cruz County, Arizona, its distance as shown on the attached Certificate of Location. Bearings and distance are grid north.

Any overlap onto pre-existing lode claims, or Private Land, is acknowledged as non-locatable, and any overlapping portion is acknowledged as invalid.

N

- ▲ End Center
- Corner
- Location Monument
- ⊕ Tiepoint
- Claim Boundary
- Section



AMC455636

Claims Filed By-
 Kennecott Exploration Company
 2640 West 1700 South
 Salt Lake City, UT 84104

When recorded return to:
Kennecott Exploration Company – Land Dept.
2640 West 1700 South
Salt Lake City, UT 84104

ARIZONA NOTICE OF LOCATION
(LODE CLAIM)

NOTICE IS HEREBY GIVEN THAT KENNECOTT EXPLORATION COMPANY, whose mailing address is 2640 West 1700 South, Salt Lake City, Utah 84104 by its undersigned officer, makes this location of the GC 095 Lode Mining Claim, in Santa Cruz County, Arizona.

The general course of the claim is from the North to South, and said claim is within the:

<u>Quarter</u>	<u>Section</u>	<u>Township</u>	<u>Range</u>
NE	11	22S	15E

Santa Cruz County, Arizona, G&SRM.


This claim is 1268 feet in length and 600 feet in width. This Notice of Location is posted on the centerline of the claim. The claim runs from the location monument on which this notice is posted 20 feet in a northerly direction to the North endline, and 1248 feet in a southerly direction to the South endline. The claim boundaries are marked by six monuments, one at each corner and one at the center of each endline. The location monument on which this notice is posted is situated within Section 11, T22S, R15E, Santa Cruz County, Arizona, G&SRM, and is approximately 6628 feet West and 6584 feet South from the NE corner of Section 1, T22S, R15E, Santa Cruz County, Arizona, G&SRM. WP for SW Cor GC 095 is 150' N; WP for S End Center GC 095 is 40' N. Any overlaps onto pre-existing lode claims, private or State Land are acknowledged as pre-existing rights and that portion of said overlap is acknowledged as invalid.

The undersigned claims the ground as depicted on the map that is attached to a copy of this Notice of Location filed in the office of the Recorder, Santa Cruz County, Arizona.

The claim has been monumented in accordance with State and Federal law. Corner, end centers and location monuments are posts, 1-1/2" x 1-1/2" x 5' projecting at least 4' above the ground.

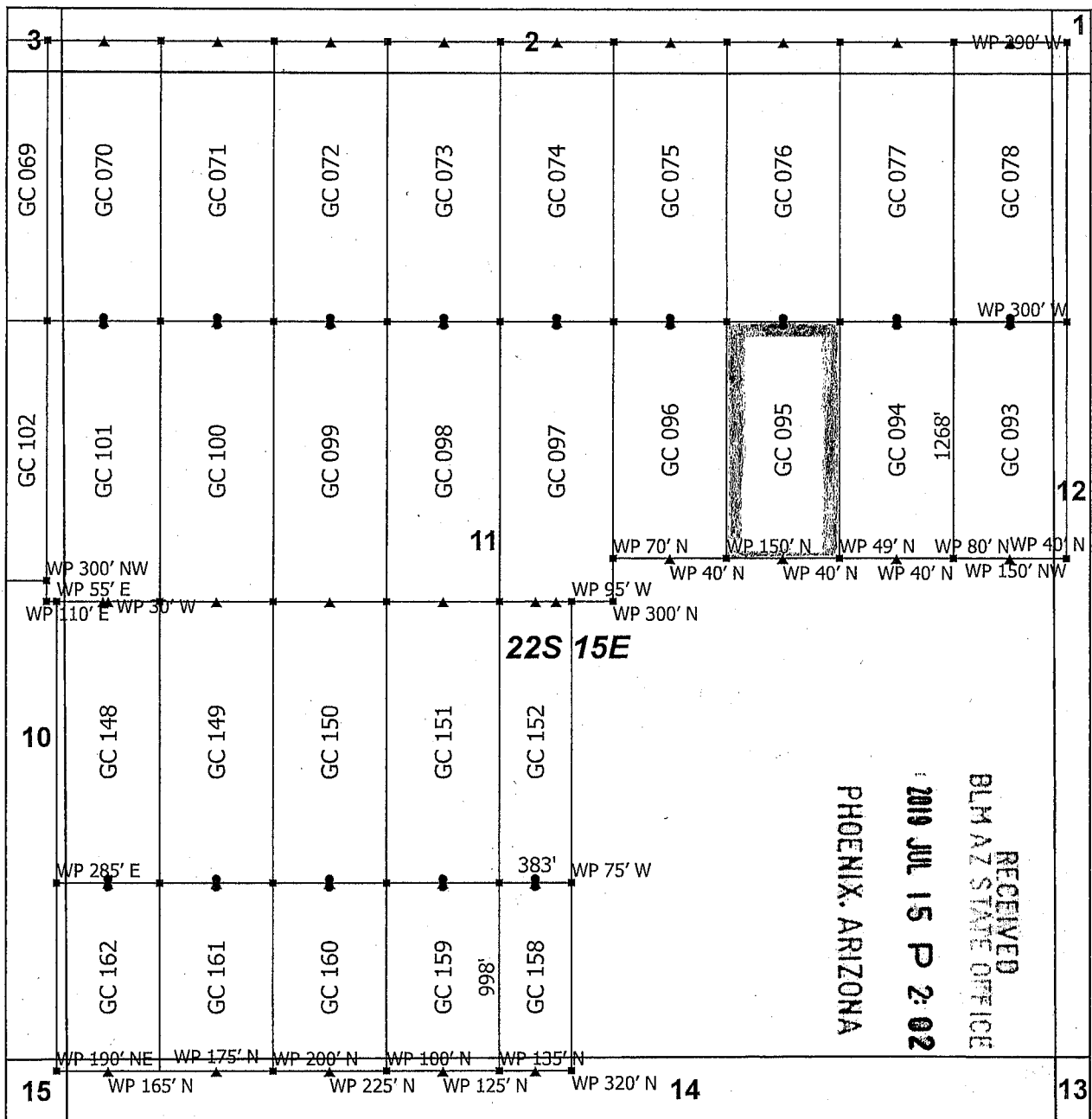
Located, dated and posted on the ground this 18th day of May, 2019.

KENNECOTT EXPLORATION COMPANY


By: Erik Best, its Operating Officer

RECEIVED
BLM AZ STATE OFFICE
2019 JUL 15 P 2:02
PHOENIX, ARIZONA

AMC455637



Goat Canyon Claim Block 5, Arizona

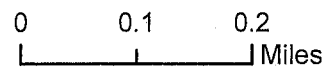
Goat Canyon - GC Lode Mining Claims
 T22S and R15E G&SRM
 Santa Cruz County, Arizona
 Located May 11 - 20, 2019

Monuments are 1-1/2" by 1-1/2" by 5' Wood Posts projecting at least four feet above the ground. Location Monuments are set 20' inside the Endline along the center of each claim, and are 1500' long X 600' wide unless otherwise depicted and as detailed in the attached Certificate of Location.

TIE POINT: The location monument is tied to the northeast corner of Section 1, Township 22S, Range 15E, G&SRM, Santa Cruz County, Arizona, its distance as shown on the attached Certificate of Location. Bearings and distance are grid north.

Any overlap onto pre-existing lode claims, or Private Land, is acknowledged as non-locatable, and any overlapping portion is acknowledged as invalid.

▲	End Center
■	Corner
●	Location Monument
+	Tiepoint
□	Claim Boundary
□	Section



Claims Filed By-
 Kennecott Exploration Company
 2640 West 1700 South
 Salt Lake City, UT 84104

AMC455637

When recorded return to:
Kennecott Exploration Company – Land Dept.
2640 West 1700 South
Salt Lake City, UT 84104

ARIZONA NOTICE OF LOCATION
(LODE CLAIM)

NOTICE IS HEREBY GIVEN THAT KENNECOTT EXPLORATION COMPANY, whose mailing address is 2640 West 1700 South, Salt Lake City, Utah 84104 by its undersigned officer, makes this location of the GC 096 Lode Mining Claim, in Santa Cruz County, Arizona.

The general course of the claim is from the North to South, and said claim is within the:

<u>Quarter</u>	<u>Section</u>	<u>Township</u>	<u>Range</u>
NE	11	22S	15E

Santa Cruz County, Arizona, G&SRM.


This claim is 1268 feet in length and 600 feet in width. This Notice of Location is posted on the centerline of the claim. The claim runs from the location monument on which this notice is posted 20 feet in a northerly direction to the North endline, and 1248 feet in a southerly direction to the South endline. The claim boundaries are marked by six monuments, one at each corner and one at the center of each endline. The location monument on which this notice is posted is situated within Section 11, T22S, R15E, Santa Cruz County, Arizona, G&SRM, and is approximately 7228 feet West and 6584 feet South from the NE corner of Section 1, T22S, R15E, Santa Cruz County, Arizona, G&SRM. WP for SW Cor GC 096 is 70' N; WP for SE Cor GC 096 is 150' N; WP for S End Center GC 096 is 40' N. Any overlaps onto pre-existing lode claims, private or State Land are acknowledged as pre-existing rights and that portion of said overlap is acknowledged as invalid.

The undersigned claims the ground as depicted on the map that is attached to a copy of this Notice of Location filed in the office of the Recorder, Santa Cruz County, Arizona.

The claim has been monumented in accordance with State and Federal law. Corner, end centers and location monuments are posts, 1-1/2" x 1-1/2" x 5' projecting at least 4' above the ground.

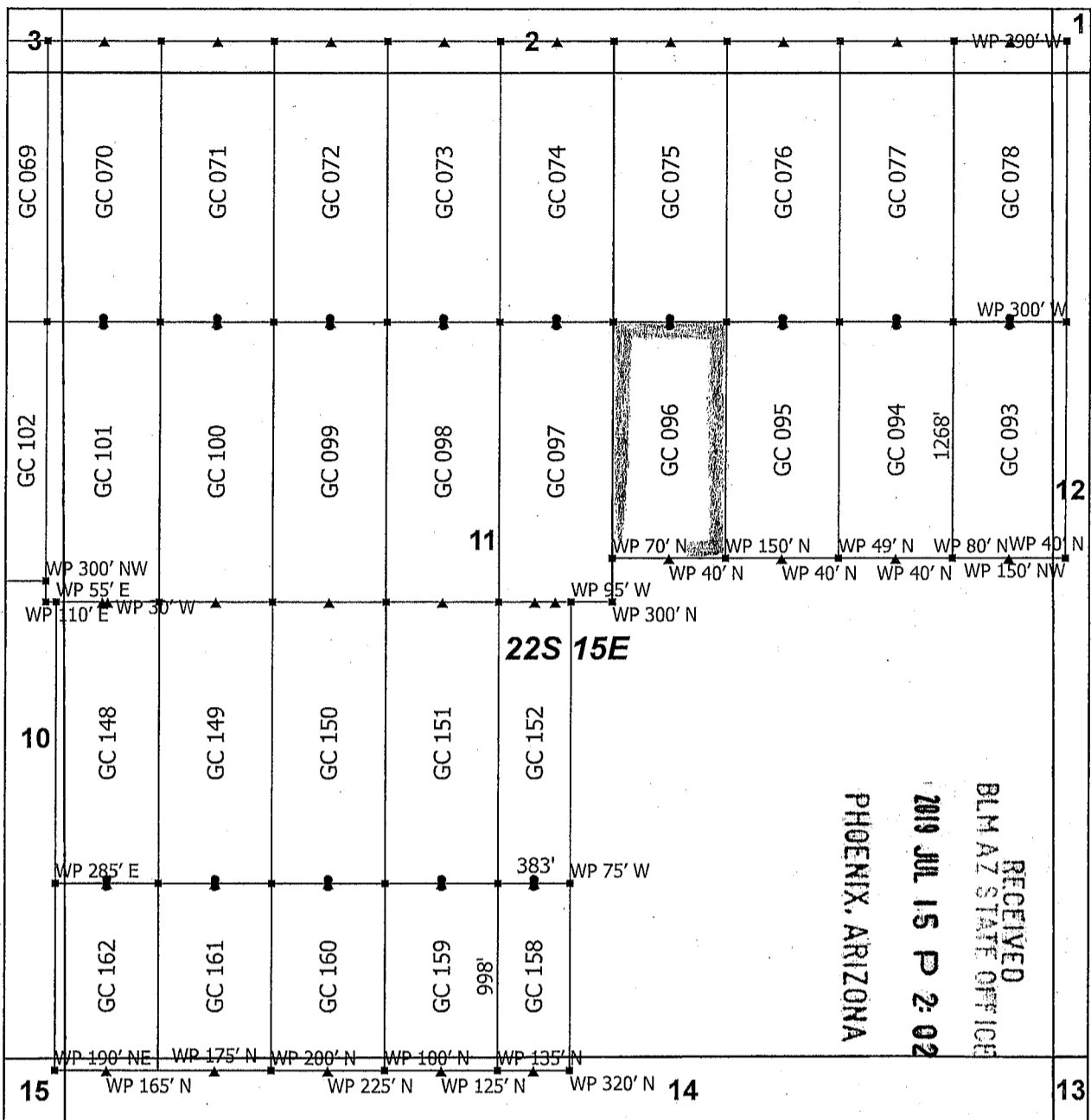
Located, dated and posted on the ground this 18th day of May, 2019.

KENNECOTT EXPLORATION COMPANY


By: Erik Best, its Operating Officer

RECEIVED
BLM AZ STATE OFFICE
2019 JUL 15 P 2:02
PHOENIX, ARIZONA

AMC455638



Goat Canyon Claim Block 5, Arizona

Goat Canyon - GC Lode Mining Claims
 T22S and R15E G&SRM
 Santa Cruz County, Arizona
 Located May 11 - 20, 2019

Monuments are 1-1/2" by 1-1/2" by 5' Wood Posts projecting at least four feet above the ground. Location Monuments are set 20' inside the Endline along the center of each claim, and are 1500' long X 600' wide unless otherwise depicted and as detailed in the attached Certificate of Location.

TIE POINT: The location monument is tied to the northeast corner of Section 1, Township 22S, Range 15E, G&SRM, Santa Cruz County, Arizona, its distance as shown on the attached Certificate of Location. Bearings and distance are grid north.

Any overlap onto pre-existing lode claims, or Private Land, is acknowledged as non-locatable, and any overlapping portion is acknowledged as invalid.

▲ End Center

■ Corner

• Location Monument

⊕ Tiepoint

□ Claim Boundary

□ Section

0 0.1 0.2

—|—|—| Miles

Claims Filed By-
 Kennecott Exploration Company
 2640 West 1700 South
 Salt Lake City, UT 84104

AMC455638

When recorded return to:
Kennecott Exploration Company – Land Dept.
2640 West 1700 South
Salt Lake City, UT 84104

ARIZONA NOTICE OF LOCATION
(LODE CLAIM)

NOTICE IS HEREBY GIVEN THAT KENNECOTT EXPLORATION COMPANY, whose mailing address is 2640 West 1700 South, Salt Lake City, Utah 84104 by its undersigned officer, makes this location of the GC 097 Lode Mining Claim, in Santa Cruz County, Arizona.

The general course of the claim is from the North to South, and said claim is within the:

<u>Quarter</u>	<u>Section</u>	<u>Township</u>	<u>Range</u>
NW	11	22S	15E
NE	11	22S	15E
SW	11	22S	15E
SE	11	22S	15E

Santa Cruz County, Arizona, G&SRM.


This claim is 1500 feet in length and 600 feet in width. This Notice of Location is posted on the centerline of the claim. The claim runs from the location monument on which this notice is posted 20 feet in a northerly direction to the North endline, and 1480 feet in a southerly direction to the South endline. The claim boundaries are marked by six monuments, one at each corner and one at the center of each endline. The location monument on which this notice is posted is situated within Section 11, T22S, R15E, Santa Cruz County, Arizona, G&SRM, and is approximately 7828 feet West and 6584 feet South from the NE corner of Section 1, T22S, R15E, Santa Cruz County, Arizona, G&SRM. WP for SW Cor GC 097 is 300' N. Any overlaps onto pre-existing lode claims, private or State Land are acknowledged as pre-existing rights and that portion of said overlap is acknowledged as invalid.

The undersigned claims the ground as depicted on the map that is attached to a copy of this Notice of Location filed in the office of the Recorder, Santa Cruz County, Arizona.

The claim has been monumented in accordance with State and Federal law. Corner, end centers and location monuments are posts, 1-1/2" x 1-1/2" x 5' projecting at least 4' above the ground.

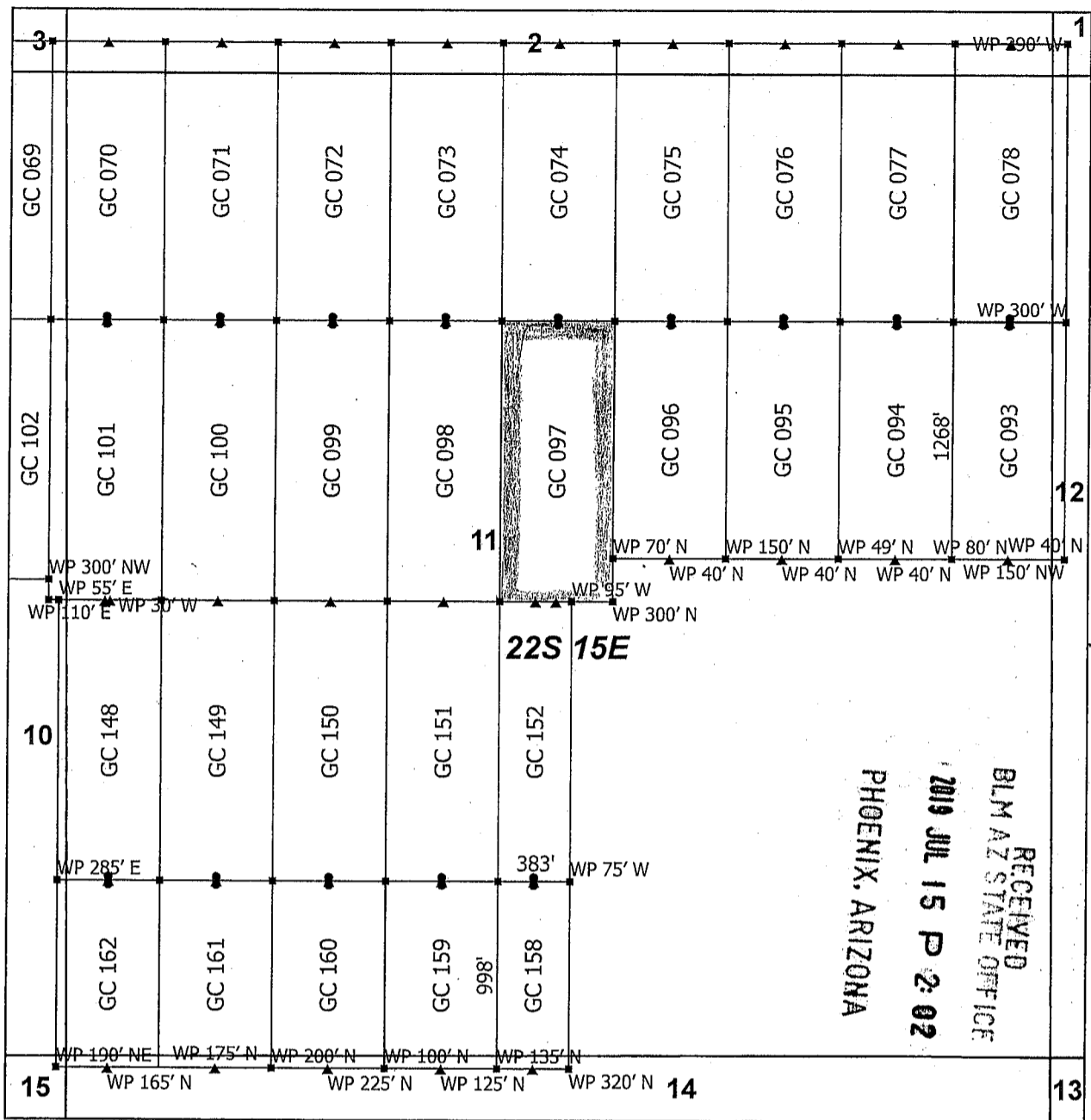
Located, dated and posted on the ground this 18th day of May, 2019.

KENNECOTT EXPLORATION COMPANY


By: Erik Best, its Operating Officer

RECEIVED
BLM AZ STATE OFFICE
2019 JUL 15 P 2:02
PHOENIX, ARIZONA

AMC 455639



Goat Canyon Claim Block 5, Arizona

Goat Canyon - GC Lode Mining Claims
 T22S and R15E G&SRM
 Santa Cruz County, Arizona
 Located May 11 - 20, 2019


Monuments are 1-1/2" by 1-1/2" by 5' Wood Posts projecting at least four feet above the ground. Location Monuments are set 20' inside the Endline along the center of each claim, and are 1500' long X 600' wide unless otherwise depicted and as detailed in the attached Certificate of Location.

TIE POINT: The location monument is tied to the northeast corner of Section 1, Township 22S, Range 15E, G&SRM, Santa Cruz County, Arizona, its distance as shown on the attached Certificate of Location. Bearings and distance are grid north.

Any overlap onto pre-existing lode claims, or Private Land, is acknowledged as non-locatable, and any overlapping portion is acknowledged as invalid.



- ▲ End Center
- Corner
- Location Monument
- ⊕ Tiepoint
- Claim Boundary
- Section



AMC455639

Claims Filed By-
 Kennecott Exploration Company
 2640 West 1700 South
 Salt Lake City, UT 84104

When recorded return to:
Kennecott Exploration Company – Land Dept.
2640 West 1700 South
Salt Lake City, UT 84104

ARIZONA NOTICE OF LOCATION
(LODE CLAIM)

NOTICE IS HEREBY GIVEN THAT KENNECOTT EXPLORATION COMPANY, whose mailing address is 2640 West 1700 South, Salt Lake City, Utah 84104 by its undersigned officer, makes this location of the GC 098 Lode Mining Claim, in Santa Cruz County, Arizona.

The general course of the claim is from the North to South, and said claim is within the:

<u>Quarter</u>	<u>Section</u>	<u>Township</u>	<u>Range</u>
NW	11	22S	15E
SW	11	22S	15E

Santa Cruz County, Arizona, G&SRM.


This claim is 1500 feet in length and 600 feet in width. This Notice of Location is posted on the centerline of the claim. The claim runs from the location monument on which this notice is posted 20 feet in a northerly direction to the North endline, and 1480 feet in a southerly direction to the South endline. The claim boundaries are marked by six monuments, one at each corner and one at the center of each endline. The location monument on which this notice is posted is situated within Section 11, T22S, R15E, Santa Cruz County, Arizona, G&SRM, and is approximately 8428 feet West and 6584 feet South from the NE corner of Section 1, T22S, R15E, Santa Cruz County, Arizona, G&SRM. Any overlaps onto pre-existing lode claims, private or State Land are acknowledged as pre-existing rights and that portion of said overlap is acknowledged as invalid.

The undersigned claims the ground as depicted on the map that is attached to a copy of this Notice of Location filed in the office of the Recorder, Santa Cruz County, Arizona.

The claim has been monumented in accordance with State and Federal law. Corner, end centers and location monuments are posts, 1-1/2" x 1-1/2" x 5' projecting at least 4' above the ground.

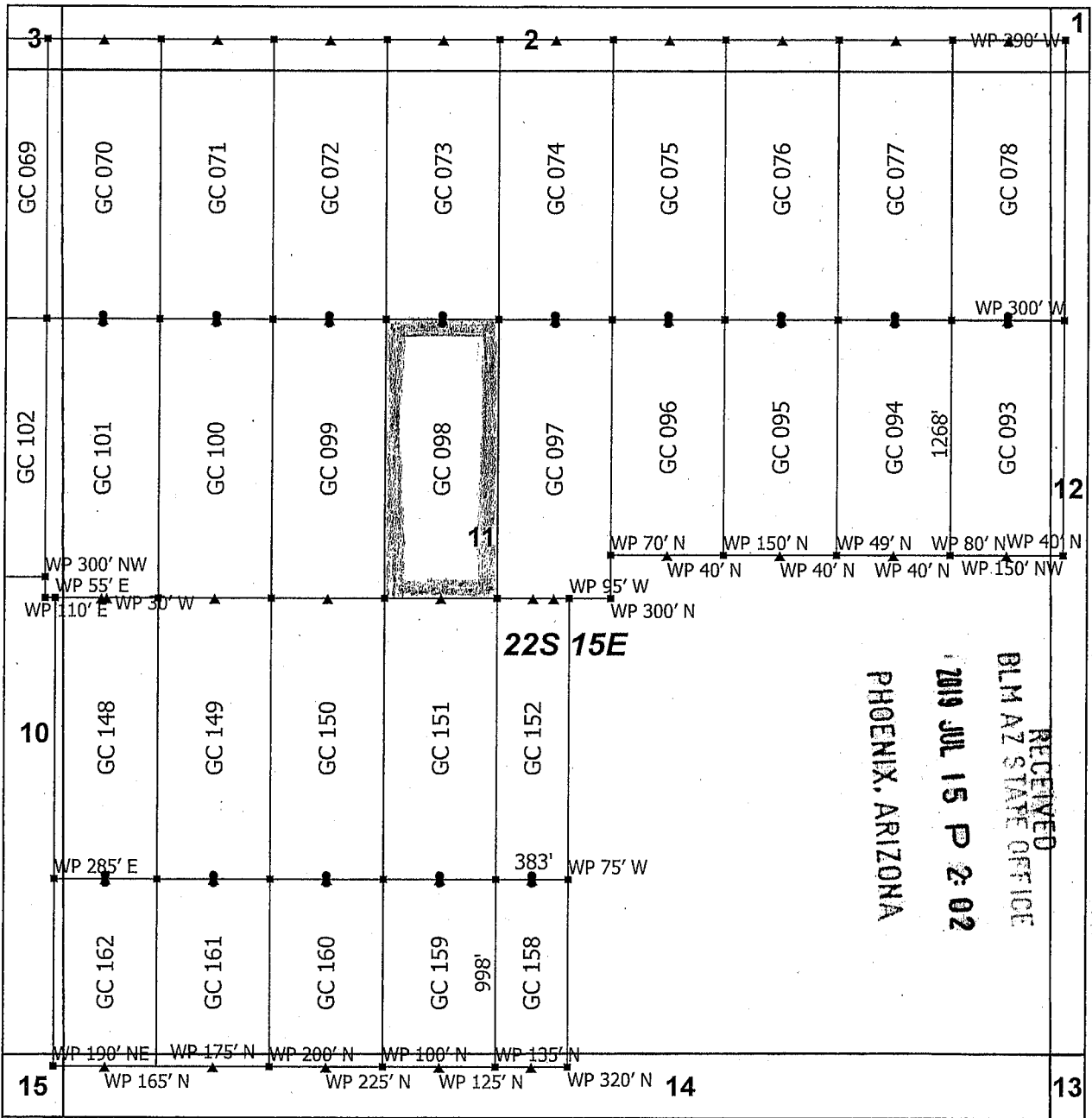
Located, dated and posted on the ground this 18th day of May, 2019.

KENNECOTT EXPLORATION COMPANY


By: Erik Best, its Operating Officer

RECEIVED
BLM AZ STATE OFFICE
2019 JUL 15 P 2:02
PHOENIX, ARIZONA

AMC 455640



Goat Canyon Claim Block 5, Arizona

Goat Canyon - GC Lode Mining Claims
 T22S and R15E G&SRM
 Santa Cruz County, Arizona
 Located May 11 - 20, 2019

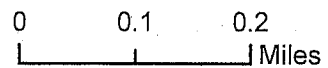
Monuments are 1-1/2" by 1-1/2" by 5' Wood Posts projecting at least four feet above the ground. Location Monuments are set 20' inside the Endline along the center of each claim, and are 1500' long X 600' wide unless otherwise depicted and as detailed in the attached Certificate of Location.

TIE POINT: The location monument is tied to the northeast corner of Section 1, Township 22S, Range 15E, G&SRM, Santa Cruz County, Arizona, its distance as shown on the attached Certificate of Location. Bearings and distance are grid north.

Any overlap onto pre-existing lode claims, or Private Land, is acknowledged as non-locatable, and any overlapping portion is acknowledged as invalid.



▲	End Center
■	Corner
•	Location Monument
+	Tiepoint
□	Claim Boundary
□	Section



Claims Filed By-
 Kennecott Exploration Company
 2640 West 1700 South
 Salt Lake City, UT 84104

AMC 455640

When recorded return to:
Kennecott Exploration Company – Land Dept.
2640 West 1700 South
Salt Lake City, UT 84104

ARIZONA NOTICE OF LOCATION
(LODE CLAIM)

NOTICE IS HEREBY GIVEN THAT KENNECOTT EXPLORATION COMPANY, whose mailing address is 2640 West 1700 South, Salt Lake City, Utah 84104 by its undersigned officer, makes this location of the GC 099 Lode Mining Claim, in Santa Cruz County, Arizona.

The general course of the claim is from the North to South, and said claim is within the:

<u>Quarter</u>	<u>Section</u>	<u>Township</u>	<u>Range</u>
NW	11	22S	15E
SW	11	22S	15E

Santa Cruz County, Arizona, G&SRM.

This claim is 1500 feet in length and 600 feet in width. This Notice of Location is posted on the centerline of the claim. The claim runs from the location monument on which this notice is posted 20 feet in a northerly direction to the North endline, and 1480 feet in a southerly direction to the South endline. The claim boundaries are marked by six monuments, one at each corner and one at the center of each endline. The location monument on which this notice is posted is situated within Section 11, T22S, R15E, Santa Cruz County, Arizona, G&SRM, and is approximately 9028 feet West and 6584 feet South from the NE corner of Section 1, T22S, R15E, Santa Cruz County, Arizona, G&SRM. Any overlaps onto pre-existing lode claims, private or State Land are acknowledged as pre-existing rights and that portion of said overlap is acknowledged as invalid.

The undersigned claims the ground as depicted on the map that is attached to a copy of this Notice of Location filed in the office of the Recorder, Santa Cruz County, Arizona.

The claim has been monumented in accordance with State and Federal law. Corner, end centers and location monuments are posts, 1-1/2" x 1-1/2" x 5' projecting at least 4' above the ground.

Located, dated and posted on the ground this 18th day of May, 2019.

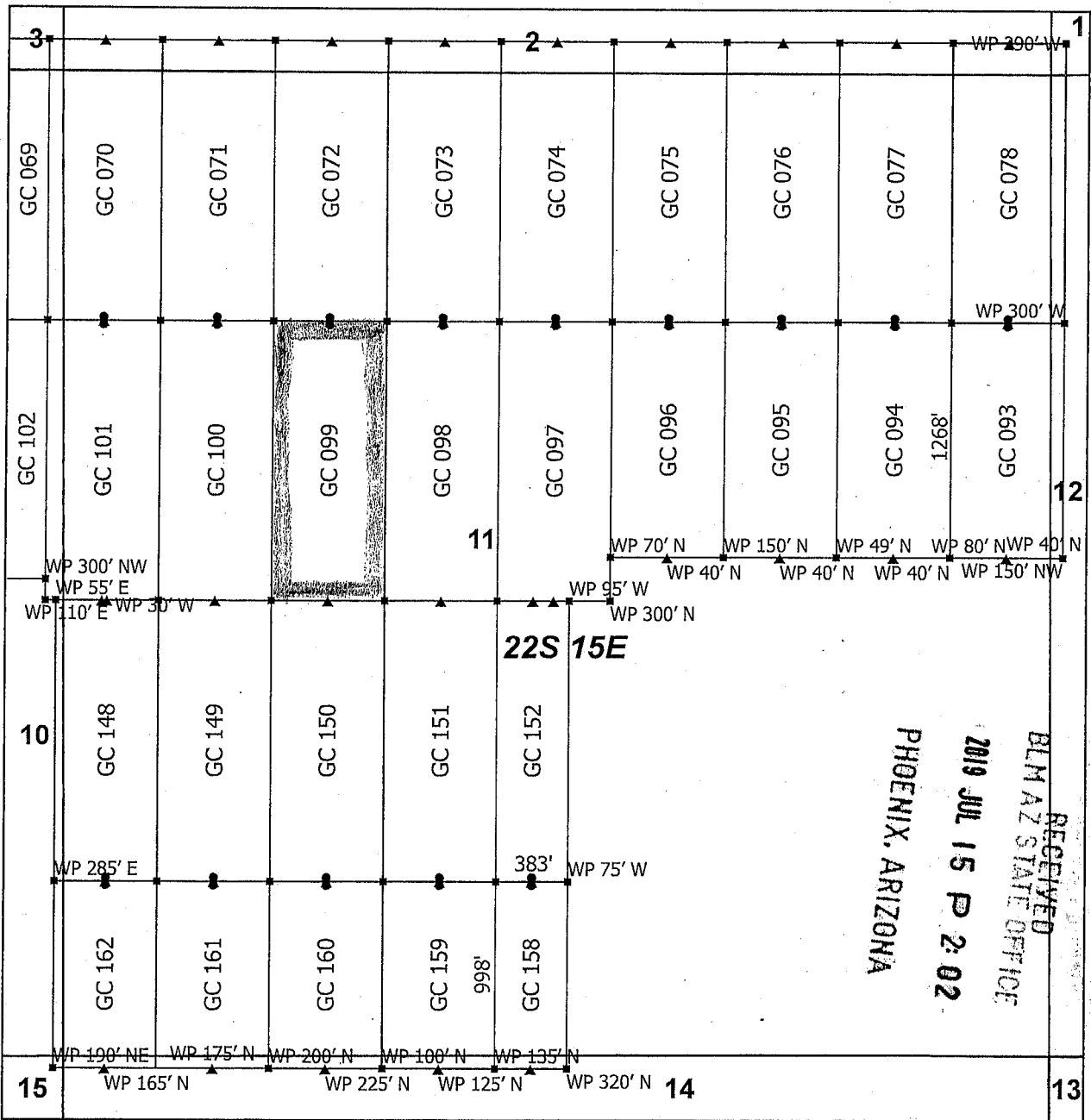
KENNECOTT EXPLORATION COMPANY



By: Erik Best, its Operating Officer

RECEIVED
BLM AZ STATE OFFICE
2019 JUL 15 P 2:02
PHOENIX, ARIZONA

AMC455641



Goat Canyon Claim Block 5, Arizona

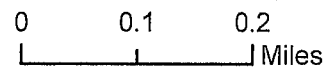
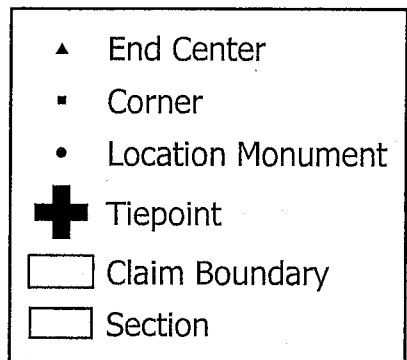
Goat Canyon - GC Lode Mining Claims
 T22S and R15E G&SRM
 Santa Cruz County, Arizona
 Located May 11 - 20, 2019

Monuments are 1-1/2" by 1-1/2" by 5' Wood Posts projecting at least four feet above the ground. Location Monuments are set 20' inside the Endline along the center of each claim, and are 1500' long X 600' wide unless otherwise depicted and as detailed in the attached Certificate of Location.

TIE POINT: The location monument is tied to the northeast corner of Section 1, Township 22S, Range 15E, G&SRM, Santa Cruz County, Arizona, its distance as shown on the attached Certificate of Location. Bearings and distance are grid north.

Any overlap onto pre-existing lode claims, or Private Land, is acknowledged as non-locatable, and any overlapping portion is acknowledged as invalid.

Claims Filed By-
 Kennecott Exploration Company
 2640 West 1700 South
 Salt Lake City, UT 84104



AMC455641

When recorded return to:
Kennecott Exploration Company – Land Dept.
2640 West 1700 South
Salt Lake City, UT 84104

ARIZONA NOTICE OF LOCATION
(LODE CLAIM)

NOTICE IS HEREBY GIVEN THAT KENNECOTT EXPLORATION COMPANY, whose mailing address is 2640 West 1700 South, Salt Lake City, Utah 84104 by its undersigned officer, makes this location of the GC 100 Lode Mining Claim, in Santa Cruz County, Arizona.

The general course of the claim is from the North to South, and said claim is within the:

<u>Quarter</u>	<u>Section</u>	<u>Township</u>	<u>Range</u>
NW	11	22S	15E
SW	11	22S	15E

Santa Cruz County, Arizona, G&SRM.

This claim is 1500 feet in length and 600 feet in width. This Notice of Location is posted on the centerline of the claim. The claim runs from the location monument on which this notice is posted 20 feet in a northerly direction to the North endline, and 1480 feet in a southerly direction to the South endline. The claim boundaries are marked by six monuments, one at each corner and one at the center of each endline. The location monument on which this notice is posted is situated within Section 11, T22S, R15E, Santa Cruz County, Arizona, G&SRM, and is approximately 9628 feet West and 6584 feet South from the NE corner of Section 1, T22S, R15E, Santa Cruz County, Arizona, G&SRM. Any overlaps onto pre-existing lode claims, private or State Land are acknowledged as pre-existing rights and that portion of said overlap is acknowledged as invalid.

The undersigned claims the ground as depicted on the map that is attached to a copy of this Notice of Location filed in the office of the Recorder, Santa Cruz County, Arizona.

The claim has been monumented in accordance with State and Federal law. Corner, end centers and location monuments are posts, 1-1/2" x 1-1/2" x 5' projecting at least 4' above the ground.

Located, dated and posted on the ground this 18th day of May, 2019.

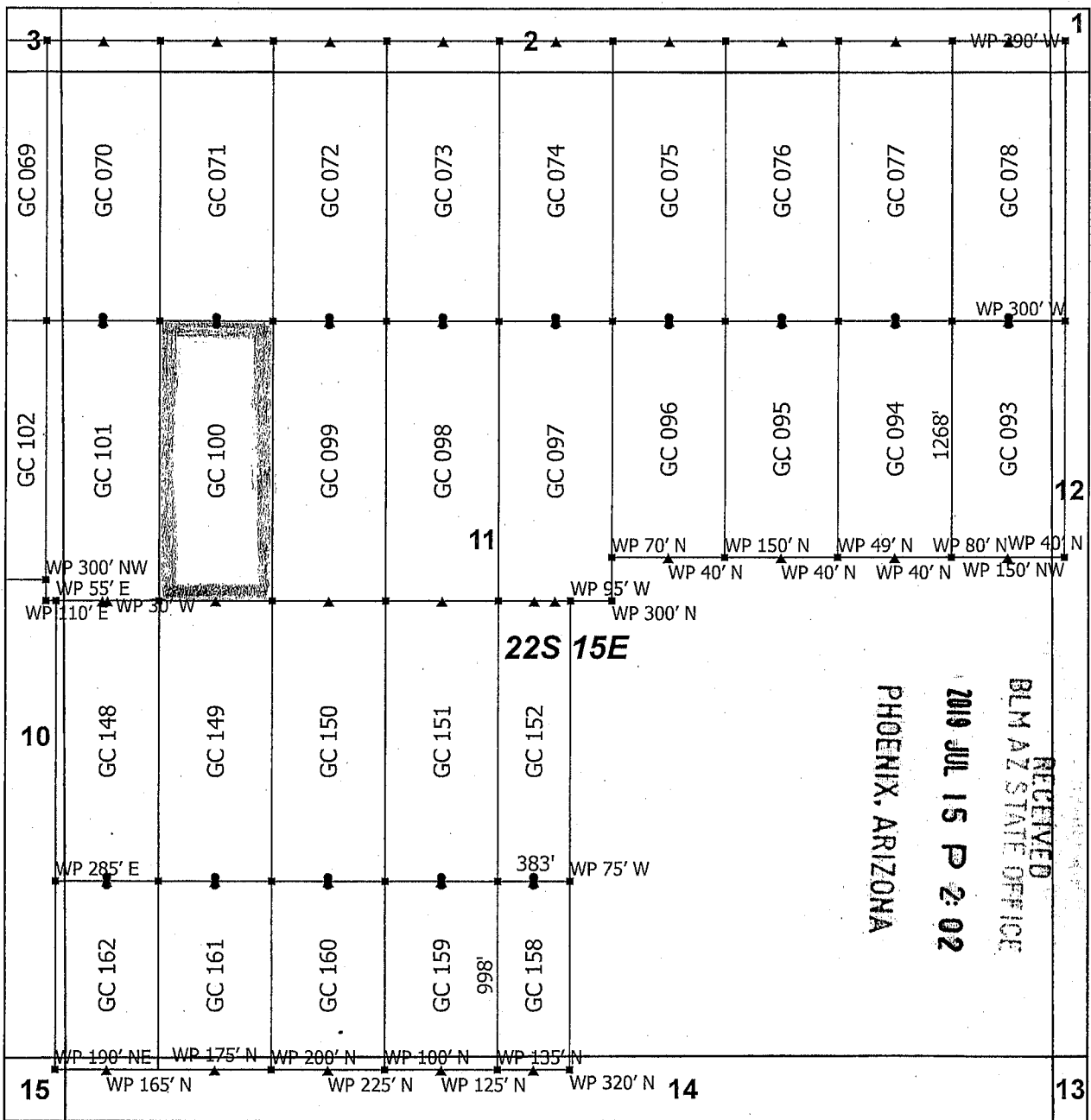
KENNECOTT EXPLORATION COMPANY



By: Erik Best, its Operating Officer

RECEIVED
BLM AZ STAFF OFFICE
2019 JUL 15 P 2:02
PHOENIX, ARIZONA

AMC455642



Goat Canyon Claim Block 5, Arizona

Goat Canyon - GC Lode Mining Claims
 T22S and R15E G&SRM
 Santa Cruz County, Arizona
 Located May 11 - 20, 2019


Monuments are 1-1/2" by 1-1/2" by 5' Wood Posts projecting at least four feet above the ground. Location Monuments are set 20' inside the Endline along the center of each claim, and are 1500' long X 600' wide unless otherwise depicted and as detailed in the attached Certificate of Location.

TIE POINT: The location monument is tied to the northeast corner of Section 1, Township 22S, Range 15E, G&SRM, Santa Cruz County, Arizona, its distance as shown on the attached Certificate of Location. Bearings and distance are grid north.

Any overlap onto pre-existing lode claims, or Private Land, is acknowledged as non-locatable, and any overlapping portion is acknowledged as invalid.

Claims Filed By-
 Kennecott Exploration Company
 2640 West 1700 South
 Salt Lake City, UT 84104

▲	End Center
■	Corner
•	Location Monument
+	Tiepoint
□	Claim Boundary
□	Section



AMC455642

When recorded return to:
Kennecott Exploration Company – Land Dept.
2640 West 1700 South
Salt Lake City, UT 84104

ARIZONA NOTICE OF LOCATION
(LODE CLAIM)

NOTICE IS HEREBY GIVEN THAT KENNECOTT EXPLORATION COMPANY, whose mailing address is 2640 West 1700 South, Salt Lake City, Utah 84104 by its undersigned officer, makes this location of the GC 101 Lode Mining Claim, in Santa Cruz County, Arizona.

The general course of the claim is from the North to South, and said claim is within the:

<u>Quarter</u>	<u>Section</u>	<u>Township</u>	<u>Range</u>
NW	11	22S	15E
SW	11	22S	15E
NE	10	22S	15E
SE	10	22S	15E

Santa Cruz County, Arizona, G&SRM.


This claim is 1500 feet in length and 600 feet in width. This Notice of Location is posted on the centerline of the claim. The claim runs from the location monument on which this notice is posted 20 feet in a northerly direction to the North endline, and 1480 feet in a southerly direction to the South endline. The claim boundaries are marked by six monuments, one at each corner and one at the center of each endline. The location monument on which this notice is posted is situated within Section 11, T22S, R15E, Santa Cruz County, Arizona, G&SRM, and is approximately 10228 feet West and 6584 feet South from the NE corner of Section 1, T22S, R15E, Santa Cruz County, Arizona, G&SRM. WP for SW Cor GC 101 is 110' E. Any overlaps onto pre-existing lode claims, private or State Land are acknowledged as pre-existing rights and that portion of said overlap is acknowledged as invalid.

The undersigned claims the ground as depicted on the map that is attached to a copy of this Notice of Location filed in the office of the Recorder, Santa Cruz County, Arizona.

The claim has been monumented in accordance with State and Federal law. Corner, end centers and location monuments are posts, 1-1/2" x 1-1/2" x 5' projecting at least 4' above the ground.

Located, dated and posted on the ground this 18th day of May, 2019.

KENNECOTT EXPLORATION COMPANY

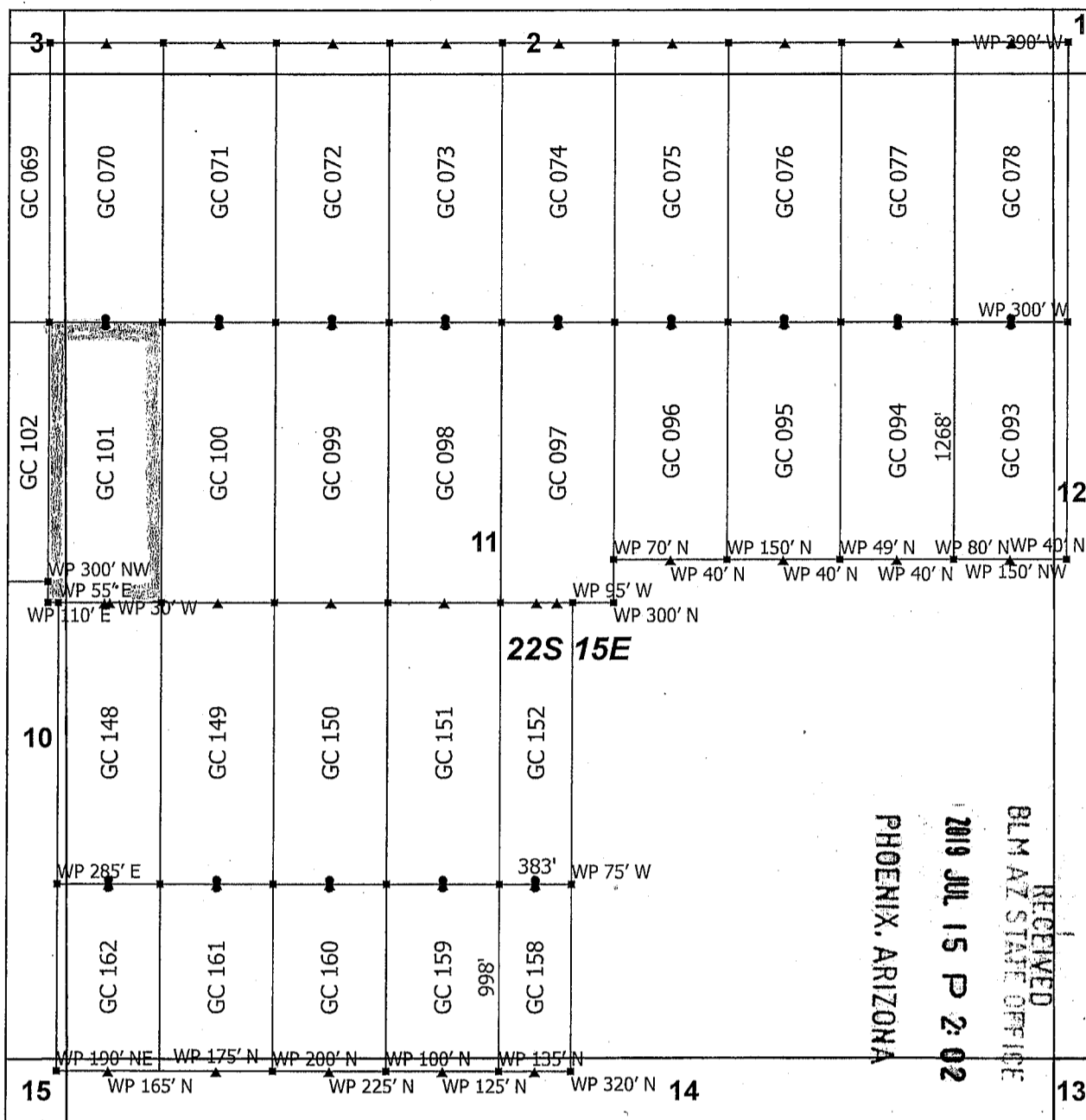

By: Erik Best, its Operating Officer

PHOENIX, ARIZONA

2019 JUL 15 P 2:02

RECEIVED
BLM AZ STATE OFFICE

AHC455643



Goat Canyon Claim Block 5, Arizona

Goat Canyon - GC Lode Mining Claims
 T22S and R15E G&SRM
 Santa Cruz County, Arizona
 Located May 11 - 20, 2019

Monuments are 1-1/2" by 1-1/2" by 5' Wood Posts projecting at least four feet above the ground. Location Monuments are set 20' inside the Endline along the center of each claim, and are 1500' long X 600' wide unless otherwise depicted and as detailed in the attached Certificate of Location.

TIE POINT: The location monument is tied to the northeast corner of Section 1, Township 22S, Range 15E, G&SRM, Santa Cruz County, Arizona, its distance as shown on the attached Certificate of Location. Bearings and distance are grid north.

Any overlap onto pre-existing lode claims, or Private Land, is acknowledged as non-locatable, and any overlapping portion is acknowledged as invalid.

Claims Filed By-
 Kennecott Exploration Company
 2640 West 1700 South
 Salt Lake City, UT 84104

AMC455643

When recorded return to:
Kennecott Exploration Company – Land Dept.
2640 West 1700 South
Salt Lake City, UT 84104

ARIZONA NOTICE OF LOCATION
(LODE CLAIM)

NOTICE IS HEREBY GIVEN THAT KENNECOTT EXPLORATION COMPANY, whose mailing address is 2640 West 1700 South, Salt Lake City, Utah 84104 by its undersigned officer, makes this location of the GC 102 Lode Mining Claim, in Santa Cruz County, Arizona.

The general course of the claim is from the North to South, and said claim is within the:

<u>Quarter</u>	<u>Section</u>	<u>Township</u>	<u>Range</u>
NE	10	22S	15E
SE	10	22S	15E

Santa Cruz County, Arizona, G&SRM.


This claim is 1388 feet in length and 600 feet in width. This Notice of Location is posted on the centerline of the claim. The claim runs from the location monument on which this notice is posted 20 feet in a northerly direction to the North endline, and 1368 feet in a southerly direction to the South endline. The claim boundaries are marked by six monuments, one at each corner and one at the center of each endline. The location monument on which this notice is posted is situated within Section 10, T22S, R15E, Santa Cruz County, Arizona, G&SRM, and is approximately 10828 feet West and 6584 feet South from the NE corner of Section 1, T22S, R15E, Santa Cruz County, Arizona, G&SRM. WP for SW Cor GC 102 is 100' N; WP for SE Cor GC 102 is 300' NW; WP for S End Center GC 102 is 65' N. Any overlaps onto pre-existing lode claims, private or State Land are acknowledged as pre-existing rights and that portion of said overlap is acknowledged as invalid.

The undersigned claims the ground as depicted on the map that is attached to a copy of this Notice of Location filed in the office of the Recorder, Santa Cruz County, Arizona.

The claim has been monumented in accordance with State and Federal law. Corner, end centers and location monuments are posts, 1-1/2" x 1-1/2" x 5' projecting at least 4' above the ground.

Located, dated and posted on the ground this 18th day of May, 2019.

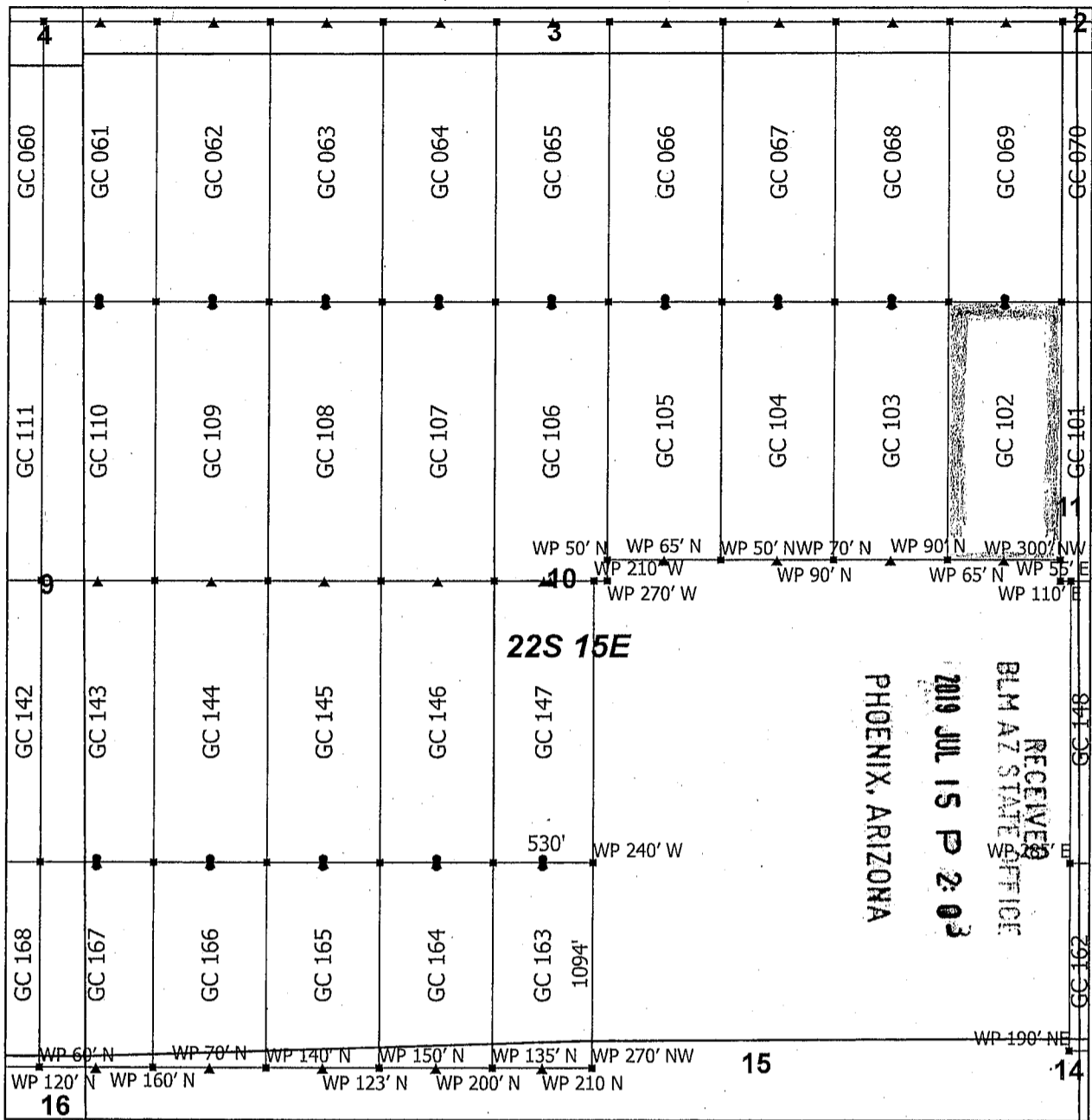
KENNECOTT EXPLORATION COMPANY



By: Erik Best, its Operating Officer

RECEIVED
BLM AZ STATE OFFICE
2019 JUL 15 P 2:02
PHOENIX, ARIZONA

AMC455644



Goat Canyon Claim Block 4, Arizona

Goat Canyon - GC Lode Mining Claims
 T22S and R15E G&SRM
 Santa Cruz County, Arizona
 Located May 11 - 20, 2019


Monuments are 1-1/2" by 1-1/2" by 5' Wood Posts projecting at least four feet above the ground. Location Monuments are set 20' inside the Endline along the center of each claim, and are 1500' long X 600' wide unless otherwise depicted and as detailed in the attached Certificate of Location.

TIE POINT: The location monument is tied to the northeast corner of Section 1, Township 22S, Range 15E, G&SRM, Santa Cruz County, Arizona, its distance as shown on the attached Certificate of Location. Bearings and distance are grid north.

Any overlap onto pre-existing lode claims, or Private Land, is acknowledged as non-locatable, and any overlapping portion is acknowledged as invalid.



▲	End Center
■	Corner
●	Location Monument
+	Tiepoint
□	Claim Boundary
□	Section



AMC455644

Claims Filed By-
 Kennecott Exploration Company
 2640 West 1700 South
 Salt Lake City, UT 84104

When recorded return to:
Kennecott Exploration Company – Land Dept.
2640 West 1700 South
Salt Lake City, UT 84104

ARIZONA NOTICE OF LOCATION
(LODE CLAIM)

NOTICE IS HEREBY GIVEN THAT KENNECOTT EXPLORATION COMPANY, whose mailing address is 2640 West 1700 South, Salt Lake City, Utah 84104 by its undersigned officer, makes this location of the GC 103 Lode Mining Claim, in Santa Cruz County, Arizona.

The general course of the claim is from the North to South, and said claim is within the:

<u>Quarter</u>	<u>Section</u>	<u>Township</u>	<u>Range</u>
NE	10	22S	15E
SE	10	22S	15E

Santa Cruz County, Arizona, G&SRM.

This claim is 1388 feet in length and 600 feet in width. This Notice of Location is posted on the centerline of the claim. The claim runs from the location monument on which this notice is posted 20 feet in a northerly direction to the North endline, and 1368 feet in a southerly direction to the South endline. The claim boundaries are marked by six monuments, one at each corner and one at the center of each endline. The location monument on which this notice is posted is situated within Section 10, T22S, R15E, Santa Cruz County, Arizona, G&SRM, and is approximately 11428 feet West and 6584 feet South from the NE corner of Section 1, T22S, R15E, Santa Cruz County, Arizona, G&SRM. WP for SW Cor GC 103 is 70' N; WP for SE Cor GC 103 is 100' N; WP for S End Center GC 103 is 90' N. Any overlaps onto pre-existing lode claims, private or State Land are acknowledged as pre-existing rights and that portion of said overlap is acknowledged as invalid.

The undersigned claims the ground as depicted on the map that is attached to a copy of this Notice of Location filed in the office of the Recorder, Santa Cruz County, Arizona.

The claim has been monumented in accordance with State and Federal law. Corner, end centers and location monuments are posts, 1-1/2" x 1-1/2" x 5' projecting at least 4' above the ground.

Located, dated and posted on the ground this 18th day of May, 2019.

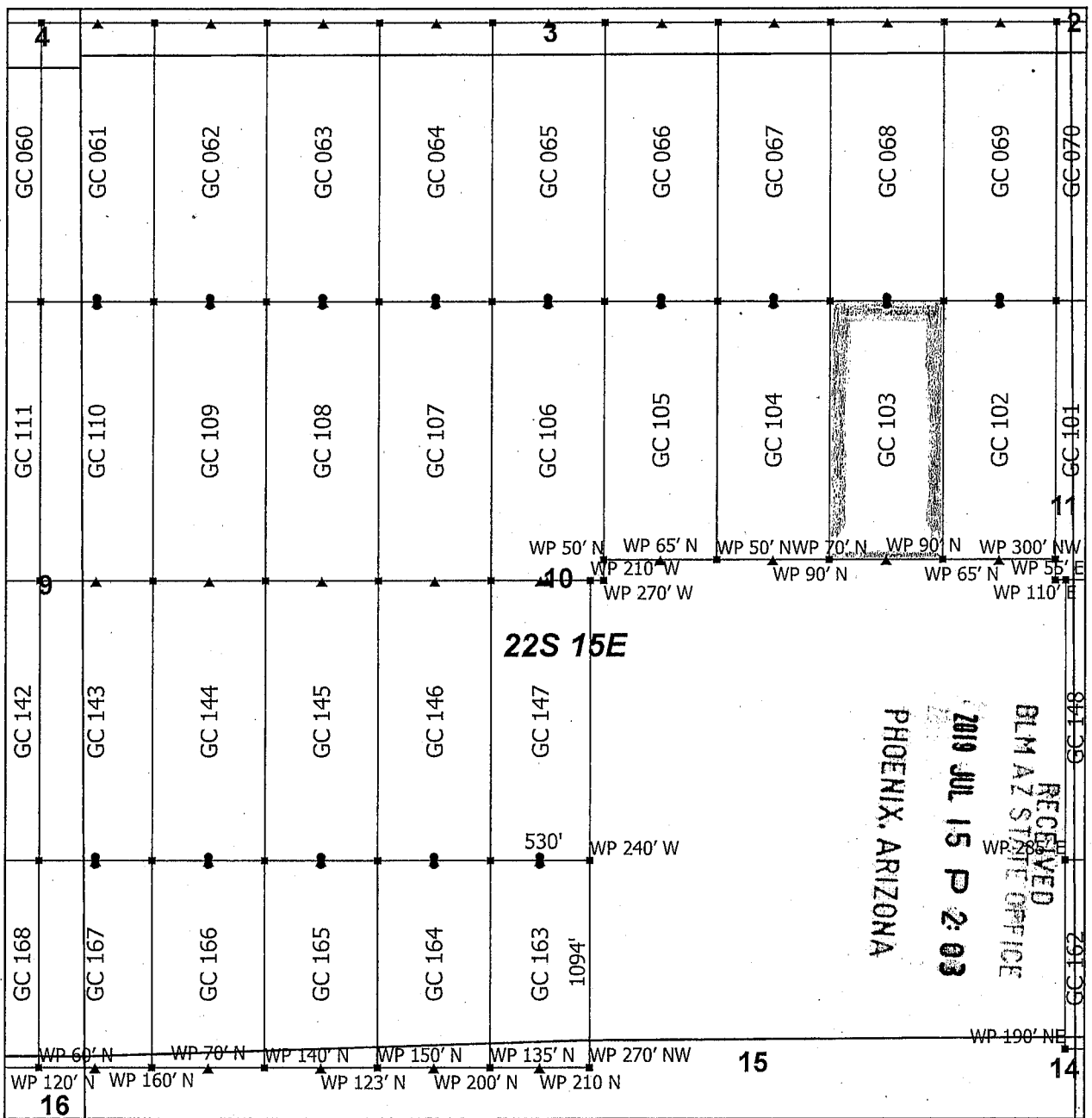
KENNECOTT EXPLORATION COMPANY



By: Erik Best, its Operating Officer

RECEIVED
BLM AZ STATE OFFICE
2019 JUL 15 P 2:03
PHOENIX, ARIZONA

AMC 455645



Goat Canyon Claim Block 4, Arizona

Goat Canyon - GC Lode Mining Claims
 T22S and R15E G&SRM
 Santa Cruz County, Arizona
 Located May 11 - 20, 2019


Monuments are 1-1/2" by 1-1/2" by 5' Wood Posts projecting at least four feet above the ground. Location Monuments are set 20' inside the Endline along the center of each claim, and are 1500' long X 600' wide unless otherwise depicted and as detailed in the attached Certificate of Location.

TIE POINT: The location monument is tied to the northeast corner of Section 1, Township 22S, Range 15E, G&SRM, Santa Cruz County, Arizona, its distance as shown on the attached Certificate of Location. Bearings and distance are grid north.

Any overlap onto pre-existing lode claims, or Private Land, is acknowledged as non-locatable, and any overlapping portion is acknowledged as invalid.



▲	End Center
▪	Corner
•	Location Monument
+	Tiepoint
□	Claim Boundary
□	Section



Claims Filed By-
 Kennecott Exploration Company
 2640 West 1700 South
 Salt Lake City, UT 84104

AMC 455645

When recorded return to:
Kennecott Exploration Company – Land Dept.
2640 West 1700 South
Salt Lake City, UT 84104

ARIZONA NOTICE OF LOCATION
(LODE CLAIM)

NOTICE IS HEREBY GIVEN THAT KENNECOTT EXPLORATION COMPANY, whose mailing address is 2640 West 1700 South, Salt Lake City, Utah 84104 by its undersigned officer, makes this location of the GC 104 Lode Mining Claim, in Santa Cruz County, Arizona.

The general course of the claim is from the North to South, and said claim is within the:

<u>Quarter</u>	<u>Section</u>	<u>Township</u>	<u>Range</u>
NE	10	22S	15E
SE	10	22S	15E

Santa Cruz County, Arizona, G&SRM.

This claim is 1388 feet in length and 600 feet in width. This Notice of Location is posted on the centerline of the claim. The claim runs from the location monument on which this notice is posted 20 feet in a northerly direction to the North endline, and 1368 feet in a southerly direction to the South endline. The claim boundaries are marked by six monuments, one at each corner and one at the center of each endline. The location monument on which this notice is posted is situated within Section 10, T22S, R15E, Santa Cruz County, Arizona, G&SRM, and is approximately 12028 feet West and 6584 feet South from the NE corner of Section 1, T22S, R15E, Santa Cruz County, Arizona, G&SRM. WP for SW Cor GC 104 is 50' N; WP for SE Cor GC 104 is 70' N; WP for S End Center GC 104 is 90' N. Any overlaps onto pre-existing lode claims, private or State Land are acknowledged as pre-existing rights and that portion of said overlap is acknowledged as invalid.

The undersigned claims the ground as depicted on the map that is attached to a copy of this Notice of Location filed in the office of the Recorder, Santa Cruz County, Arizona.

The claim has been monumented in accordance with State and Federal law. Corner, end centers and location monuments are posts, 1-1/2" x 1-1/2" x 5' projecting at least 4' above the ground.

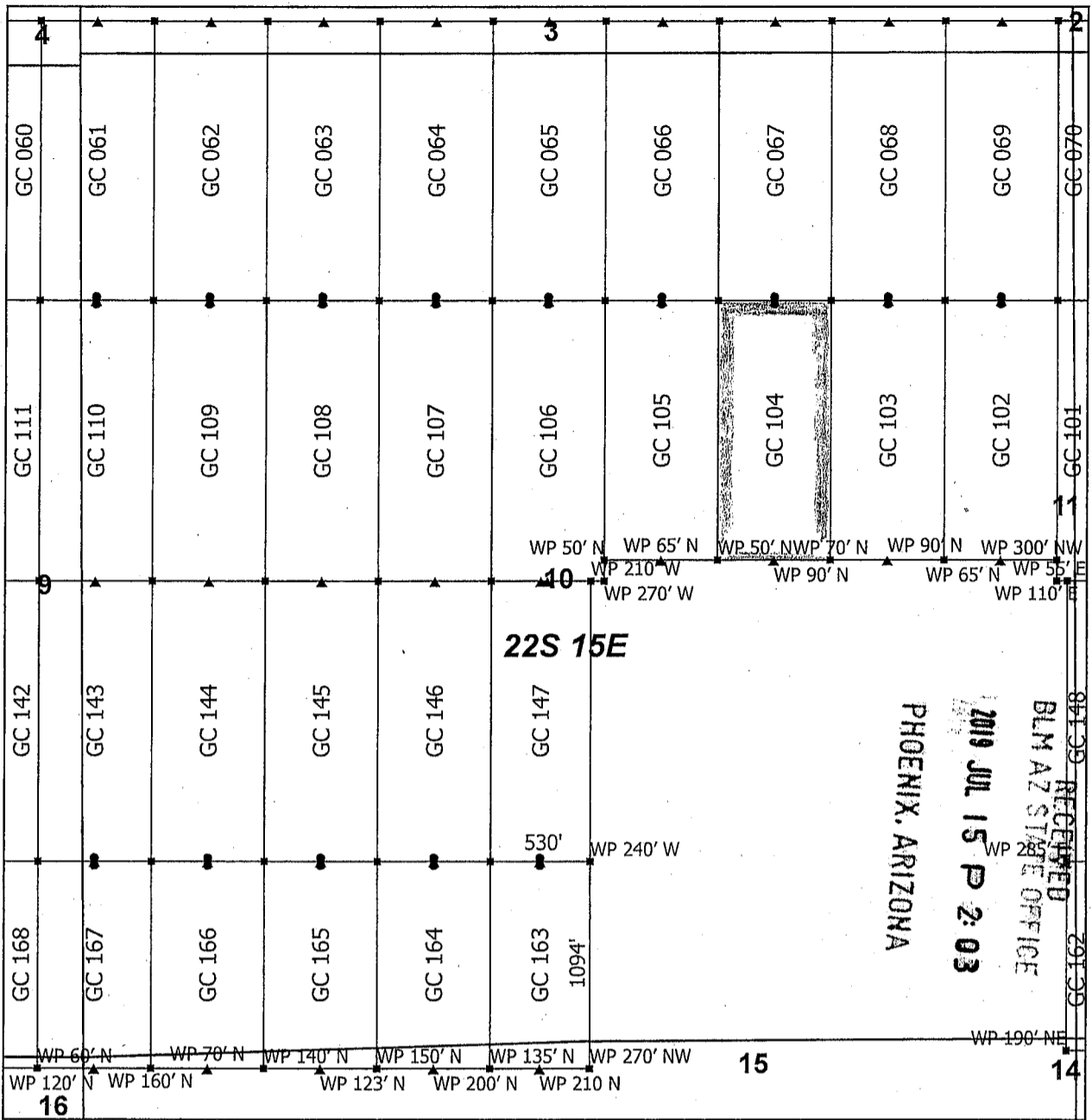
Located, dated and posted on the ground this 18th day of May, 2019.

KENNECOTT EXPLORATION COMPANY


By: Erik Best, its Operating Officer

RECEIVED
BLM AZ STATE OFFICE
2019 JUL 15 P 2:03
PHOENIX, ARIZONA

AMC455646




PHOENIX, ARIZONA
 2019 JUL 15 P 2:03
 BLM AZ STATE OFFICE
 RECEIVED

Goat Canyon Claim Block 4, Arizona

Goat Canyon - GC Lode Mining Claims
 T22S and R15E G&SRM
 Santa Cruz County, Arizona
 Located May 11 - 20, 2019



▲	End Center
■	Corner
●	Location Monument
+	Tiepoint
□	Claim Boundary
□	Section



Monuments are 1-1/2" by 1-1/2" by 5' Wood Posts projecting at least four feet above the ground. Location Monuments are set 20' inside the Endline along the center of each claim, and are 1500' long X 600' wide unless otherwise depicted and as detailed in the attached Certificate of Location.

TIE POINT: The location monument is tied to the northeast corner of Section 1, Township 22S, Range 15E, G&SRM, Santa Cruz County, Arizona, its distance as shown on the attached Certificate of Location. Bearings and distance are grid north.

Any overlap onto pre-existing lode claims, or Private Land, is acknowledged as non-locatable, and any overlapping portion is acknowledged as invalid.

Claims Filed By-
 Kennecott Exploration Company
 2640 West 1700 South
 Salt Lake City, UT 84104

AMC 455646

When recorded return to:
Kennecott Exploration Company – Land Dept.
2640 West 1700 South
Salt Lake City, UT 84104

ARIZONA NOTICE OF LOCATION
(LODE CLAIM)

NOTICE IS HEREBY GIVEN THAT KENNECOTT EXPLORATION COMPANY, whose mailing address is 2640 West 1700 South, Salt Lake City, Utah 84104 by its undersigned officer, makes this location of the GC 105 Lode Mining Claim, in Santa Cruz County, Arizona.

The general course of the claim is from the North to South, and said claim is within the:

<u>Quarter</u>	<u>Section</u>	<u>Township</u>	<u>Range</u>
NE	10	22S	15E
SE	10	22S	15E

Santa Cruz County, Arizona, G&SRM.


This claim is 1388 feet in length and 600 feet in width. This Notice of Location is posted on the centerline of the claim. The claim runs from the location monument on which this notice is posted 20 feet in a northerly direction to the North endline, and 1368 feet in a southerly direction to the South endline. The claim boundaries are marked by six monuments, one at each corner and one at the center of each endline. The location monument on which this notice is posted is situated within Section 10, T22S, R15E, Santa Cruz County, Arizona, G&SRM, and is approximately 12628 feet West and 6584 feet South from the NE corner of Section 1, T22S, R15E, Santa Cruz County, Arizona, G&SRM. WP for SW Cor GC 105 is 50' N; WP for SE Cor GC 105 is 50' N; WP for S End Center GC 105 is 65' N. Any overlaps onto pre-existing lode claims, private or State Land are acknowledged as pre-existing rights and that portion of said overlap is acknowledged as invalid.

The undersigned claims the ground as depicted on the map that is attached to a copy of this Notice of Location filed in the office of the Recorder, Santa Cruz County, Arizona.

The claim has been monumented in accordance with State and Federal law. Corner, end centers and location monuments are posts, 1-1/2" x 1-1/2" x 5' projecting at least 4' above the ground.

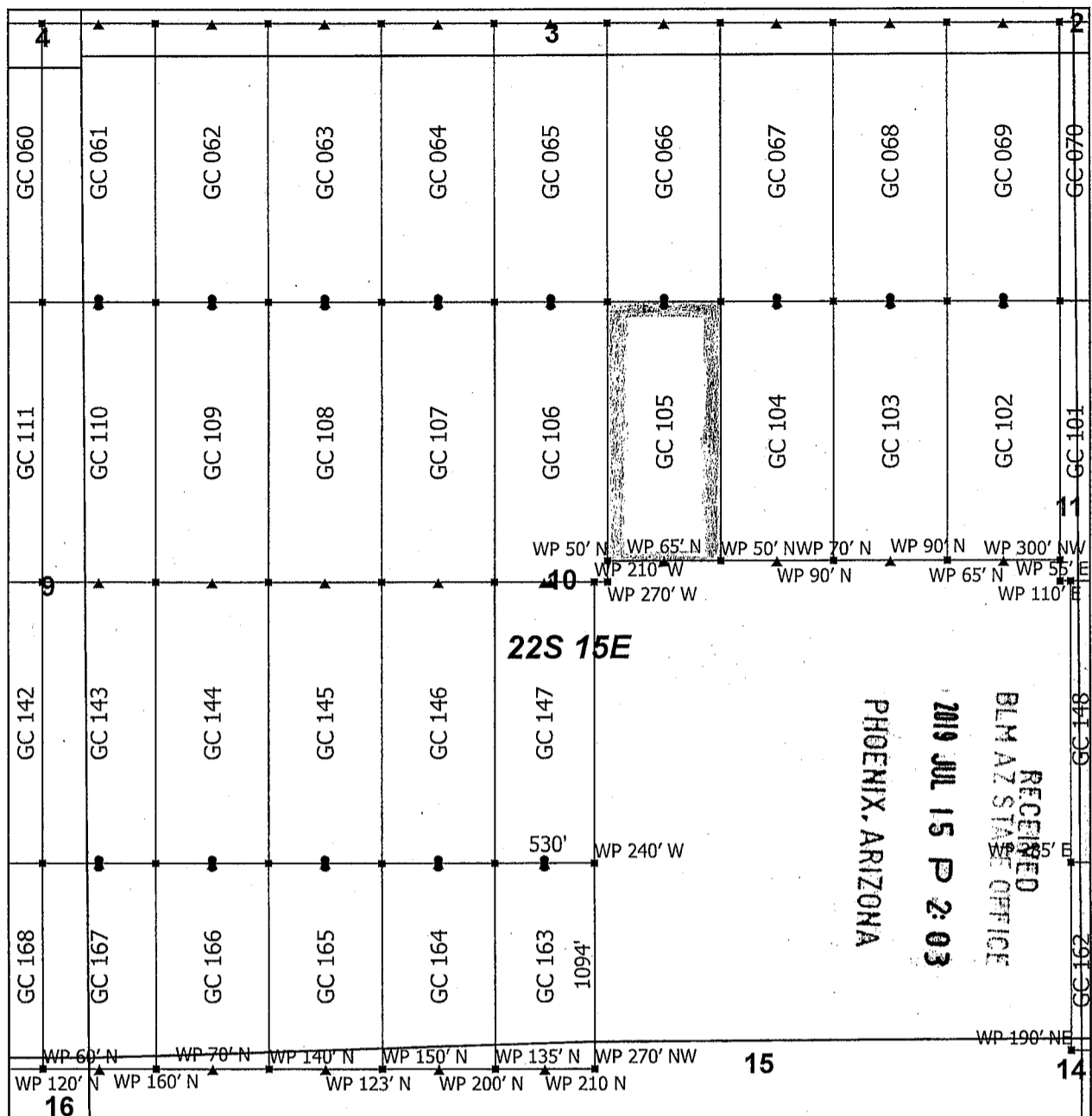
Located, dated and posted on the ground this 16th day of May, 2019.

KENNECOTT EXPLORATION COMPANY


By: Erik Best, its Operating Officer

RECEIVED
BLM AZ STATE OFFICE
2019 JUL 15 P 2:03
PHOENIX, ARIZONA

AMC455647



Goat Canyon Claim Block 4, Arizona

Goat Canyon - GC Lode Mining Claims
 T22S and R15E G&SRM
 Santa Cruz County, Arizona
 Located May 11 - 20, 2019


Monuments are 1-1/2" by 1-1/2" by 5' Wood Posts projecting at least four feet above the ground. Location Monuments are set 20' inside the Endline along the center of each claim, and are 1500' long X 600' wide unless otherwise depicted and as detailed in the attached Certificate of Location.

TIE POINT: The location monument is tied to the northeast corner of Section 1, Township 22S, Range 15E, G&SRM, Santa Cruz County, Arizona, its distance as shown on the attached Certificate of Location. Bearings and distance are grid north.

Any overlap onto pre-existing lode claims, or Private Land, is acknowledged as non-locatable, and any overlapping portion is acknowledged as invalid.

N

- ▲ End Center
- Corner
- Location Monument
- ⊕ Tiepoint
- Claim Boundary
- Section



Claims Filed By-
 Kennecott Exploration Company
 2640 West 1700 South
 Salt Lake City, UT 84104

AMC455647

When recorded return to:
Kennecott Exploration Company – Land Dept.
2640 West 1700 South
Salt Lake City, UT 84104

ARIZONA NOTICE OF LOCATION
(LODE CLAIM)

NOTICE IS HEREBY GIVEN THAT KENNECOTT EXPLORATION COMPANY, whose mailing address is 2640 West 1700 South, Salt Lake City, Utah 84104 by its undersigned officer, makes this location of the GC 106 Lode Mining Claim, in Santa Cruz County, Arizona.

The general course of the claim is from the North to South, and said claim is within the:

<u>Quarter</u>	<u>Section</u>	<u>Township</u>	<u>Range</u>
NW	10	22S	15E
NE	10	22S	15E
SW	10	22S	15E
SE	10	22S	15E

Santa Cruz County, Arizona, G&SRM.

This claim is 1500 feet in length and 600 feet in width. This Notice of Location is posted on the centerline of the claim. The claim runs from the location monument on which this notice is posted 20 feet in a northerly direction to the North endline, and 1480 feet in a southerly direction to the South endline. The claim boundaries are marked by six monuments, one at each corner and one at the center of each endline. The location monument on which this notice is posted is situated within Section 10, T22S, R15E, Santa Cruz County, Arizona, G&SRM, and is approximately 13228 feet West and 6584 feet South from the NE corner of Section 1, T22S, R15E, Santa Cruz County, Arizona, G&SRM. WP for SE Cor GC 106 is 270' W. Any overlaps onto pre-existing lode claims, private or State Land are acknowledged as pre-existing rights and that portion of said overlap is acknowledged as invalid.

The undersigned claims the ground as depicted on the map that is attached to a copy of this Notice of Location filed in the office of the Recorder, Santa Cruz County, Arizona.

The claim has been monumented in accordance with State and Federal law. Corner, end centers and location monuments are posts, 1-1/2" x 1-1/2" x 5' projecting at least 4' above the ground.

Located, dated and posted on the ground this 16th day of May, 2019.

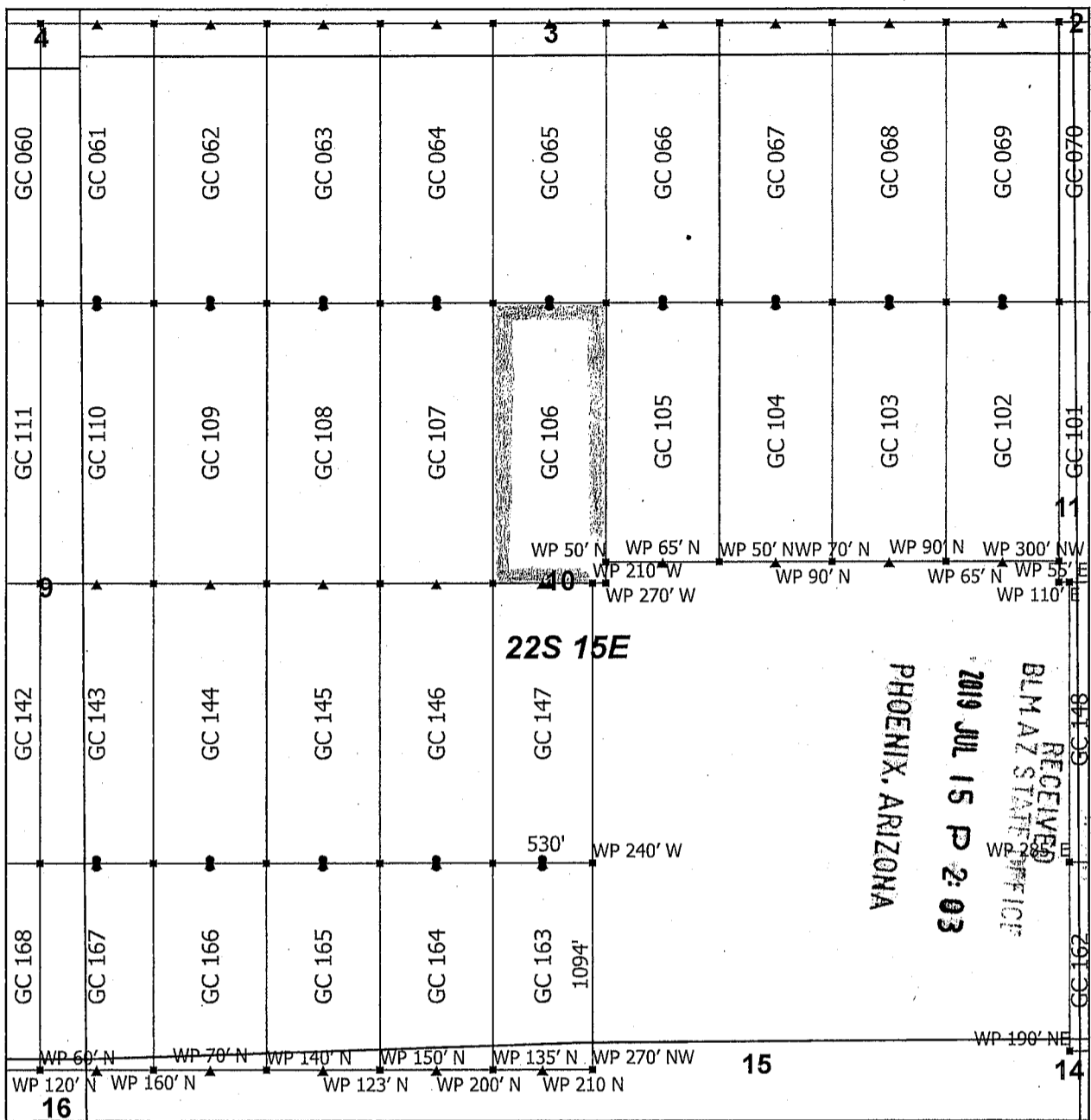
KENNECOTT EXPLORATION COMPANY



By: Erik Best, its Operating Officer

RECEIVED
BLM AZ STATE OFFICE
2019 JUL 15 P 2:03
PHOENIX, ARIZONA

AMC455648



Goat Canyon Claim Block 4, Arizona

Goat Canyon - GC Lode Mining Claims
 T22S and R15E G&SRM
 Santa Cruz County, Arizona
 Located May 11 - 20, 2019

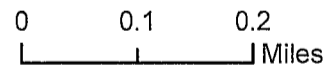
Monuments are 1-1/2" by 1-1/2" by 5' Wood Posts projecting at least four feet above the ground. Location Monuments are set 20' inside the Endline along the center of each claim, and are 1500' long X 600' wide unless otherwise depicted and as detailed in the attached Certificate of Location.

TIE POINT: The location monument is tied to the northeast corner of Section 1, Township 22S, Range 15E, G&SRM, Santa Cruz County, Arizona, its distance as shown on the attached Certificate of Location. Bearings and distance are grid north.

Any overlap onto pre-existing lode claims, or Private Land, is acknowledged as non-locatable, and any overlapping portion is acknowledged as invalid.

N

- ▲ End Center
- Corner
- Location Monument
- ⊕ Tiepoint
- Claim Boundary
- Section



AMC455648

Claims Filed By-
 Kennecott Exploration Company
 2640 West 1700 South
 Salt Lake City, UT 84104

When recorded return to:
Kennecott Exploration Company – Land Dept.
2640 West 1700 South
Salt Lake City, UT 84104

ARIZONA NOTICE OF LOCATION
(LODE CLAIM)

NOTICE IS HEREBY GIVEN THAT KENNECOTT EXPLORATION COMPANY, whose mailing address is 2640 West 1700 South, Salt Lake City, Utah 84104 by its undersigned officer, makes this location of the GC 107 Lode Mining Claim, in Santa Cruz County, Arizona.

The general course of the claim is from the North to South, and said claim is within the:

<u>Quarter</u>	<u>Section</u>	<u>Township</u>	<u>Range</u>
NW	10	22S	15E
SW	10	22S	15E

Santa Cruz County, Arizona, G&SRM.


This claim is 1500 feet in length and 600 feet in width. This Notice of Location is posted on the centerline of the claim. The claim runs from the location monument on which this notice is posted 20 feet in a northerly direction to the North endline, and 1480 feet in a southerly direction to the South endline. The claim boundaries are marked by six monuments, one at each corner and one at the center of each endline. The location monument on which this notice is posted is situated within Section 10, T22S, R15E, Santa Cruz County, Arizona, G&SRM, and is approximately 13828 feet West and 6584 feet South from the NE corner of Section 1, T22S, R15E, Santa Cruz County, Arizona, G&SRM. Any overlaps onto pre-existing lode claims, private or State Land are acknowledged as pre-existing rights and that portion of said overlap is acknowledged as invalid.

The undersigned claims the ground as depicted on the map that is attached to a copy of this Notice of Location filed in the office of the Recorder, Santa Cruz County, Arizona.

The claim has been monumented in accordance with State and Federal law. Corner, end centers and location monuments are posts, 1-1/2" x 1-1/2" x 5' projecting at least 4' above the ground.

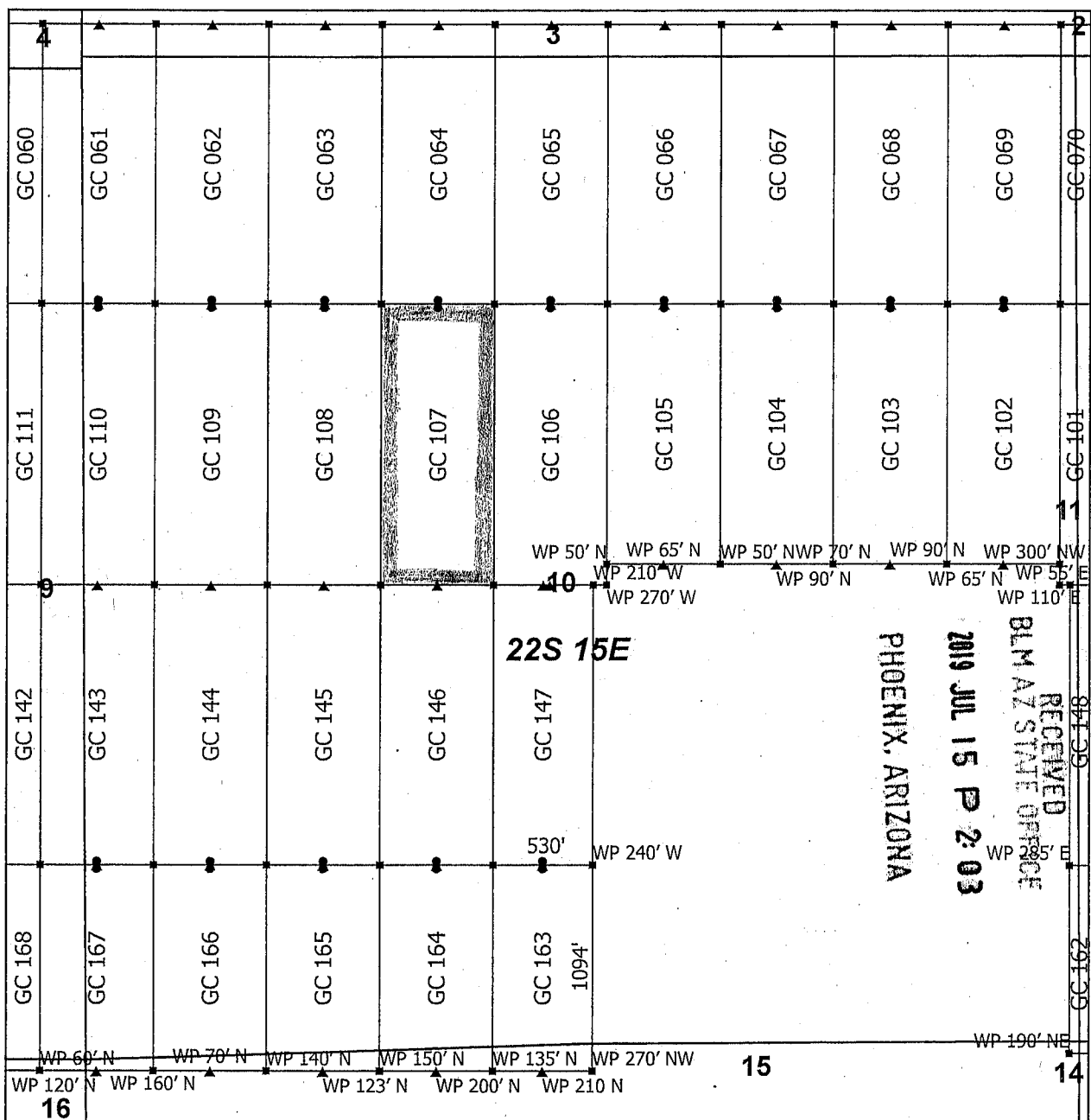
Located, dated and posted on the ground this 16th day of May, 2019.

KENNECOTT EXPLORATION COMPANY


By: Erik Best, its Operating Officer

RECEIVED
BLM AZ STATE OFFICE
2019 JUL 15 P 2:03
PHOENIX, ARIZONA

AMC455649



Goat Canyon Claim Block 4, Arizona

Goat Canyon - GC Lode Mining Claims
 T22S and R15E G&SRM
 Santa Cruz County, Arizona
 Located May 11 - 20, 2019

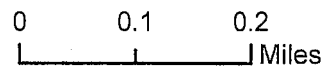
Monuments are 1-1/2" by 1-1/2" by 5' Wood Posts projecting at least four feet above the ground. Location Monuments are set 20' inside the Endline along the center of each claim, and are 1500' long X 600' wide unless otherwise depicted and as detailed in the attached Certificate of Location.

TIE POINT: The location monument is tied to the northeast corner of Section 1, Township 22S, Range 15E, G&SRM, Santa Cruz County, Arizona, its distance as shown on the attached Certificate of Location. Bearings and distance are grid north.

Any overlap onto pre-existing lode claims, or Private Land, is acknowledged as non-locatable, and any overlapping portion is acknowledged as invalid.

Claims Filed By-
 Kennecott Exploration Company
 2640 West 1700 South
 Salt Lake City, UT 84104

▲	End Center
▪	Corner
•	Location Monument
+	Tiepoint
□	Claim Boundary
□	Section



AMC455649

When recorded return to:
Kennecott Exploration Company – Land Dept.
2640 West 1700 South
Salt Lake City, UT 84104

ARIZONA NOTICE OF LOCATION
(LODE CLAIM)

NOTICE IS HEREBY GIVEN THAT KENNECOTT EXPLORATION COMPANY, whose mailing address is 2640 West 1700 South, Salt Lake City, Utah 84104 by its undersigned officer, makes this location of the GC 108 Lode Mining Claim, in Santa Cruz County, Arizona.

The general course of the claim is from the North to South, and said claim is within the:

<u>Quarter</u>	<u>Section</u>	<u>Township</u>	<u>Range</u>
NW	10	22S	15E
SW	10	22S	15E

Santa Cruz County, Arizona, G&SRM.


This claim is 1500 feet in length and 600 feet in width. This Notice of Location is posted on the centerline of the claim. The claim runs from the location monument on which this notice is posted 20 feet in a northerly direction to the North endline, and 1480 feet in a southerly direction to the South endline. The claim boundaries are marked by six monuments, one at each corner and one at the center of each endline. The location monument on which this notice is posted is situated within Section 10, T22S, R15E, Santa Cruz County, Arizona, G&SRM, and is approximately 14428 feet West and 6584 feet South from the NE corner of Section 1, T22S, R15E, Santa Cruz County, Arizona, G&SRM. Any overlaps onto pre-existing lode claims, private or State Land are acknowledged as pre-existing rights and that portion of said overlap is acknowledged as invalid.

The undersigned claims the ground as depicted on the map that is attached to a copy of this Notice of Location filed in the office of the Recorder, Santa Cruz County, Arizona.

The claim has been monumented in accordance with State and Federal law. Corner, end centers and location monuments are posts, 1-1/2" x 1-1/2" x 5' projecting at least 4' above the ground.

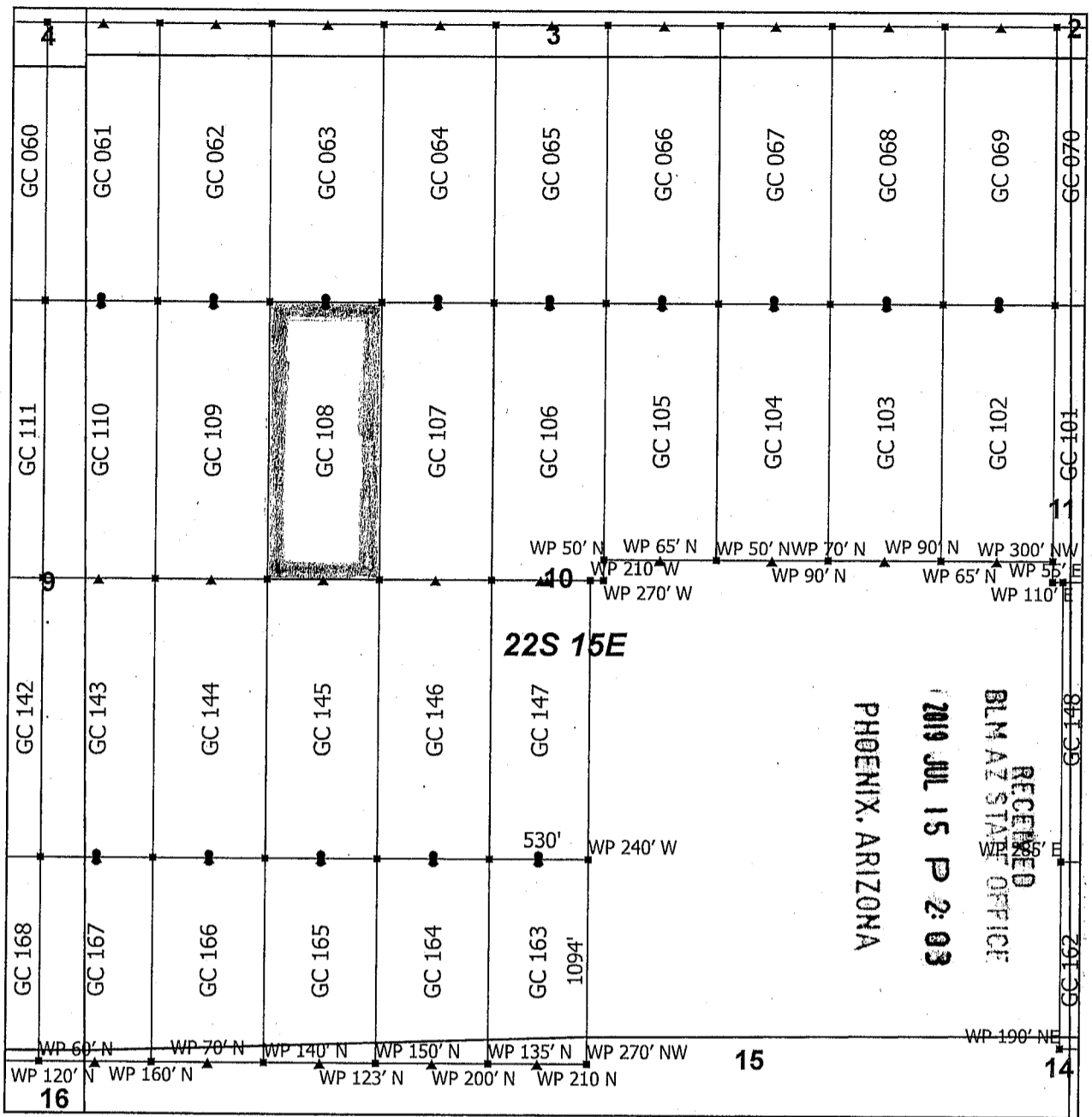
Located, dated and posted on the ground this 16th day of May, 2019.

KENNECOTT EXPLORATION COMPANY


By: Erik Best, its Operating Officer

RECEIVED
BLM AZ STATE OFFICE
2019 JUL 15 P 2:03
PHOENIX, ARIZONA

AMC455650



Goat Canyon Claim Block 4, Arizona

Goat Canyon - GC Lode Mining Claims
 T22S and R15E G&SRM
 Santa Cruz County, Arizona
 Located May 11 - 20, 2019

Monuments are 1-1/2" by 1-1/2" by 5' Wood Posts projecting at least four feet above the ground. Location Monuments are set 20' inside the Endline along the center of each claim, and are 1500' long X 600' wide unless otherwise depicted and as detailed in the attached Certificate of Location.

TIE POINT: The location monument is tied to the northeast corner of Section 1, Township 22S, Range 15E, G&SRM, Santa Cruz County, Arizona, its distance as shown on the attached Certificate of Location. Bearings and distance are grid north.

Any overlap onto pre-existing lode claims, or Private Land, is acknowledged as non-locatable, and any overlapping portion is acknowledged as invalid.

N

- ▲ End Center
- Corner
- Location Monument
- ⊕ Tiepoint
- Claim Boundary
- ▭ Section

0 0.1 0.2
 Miles

Claims Filed By-
 Kennecott Exploration Company
 2640 West 1700 South
 Salt Lake City, UT 84104

AMC 455650

When recorded return to:
Kennecott Exploration Company – Land Dept.
2640 West 1700 South
Salt Lake City, UT 84104

ARIZONA NOTICE OF LOCATION
(LODE CLAIM)

NOTICE IS HEREBY GIVEN THAT KENNECOTT EXPLORATION COMPANY, whose mailing address is 2640 West 1700 South, Salt Lake City, Utah 84104 by its undersigned officer, makes this location of the GC 109 Lode Mining Claim, in Santa Cruz County, Arizona.

The general course of the claim is from the North to South, and said claim is within the:

<u>Quarter</u>	<u>Section</u>	<u>Township</u>	<u>Range</u>
NW	10	22S	15E
SW	10	22S	15E

Santa Cruz County, Arizona, G&SRM.

This claim is 1500 feet in length and 600 feet in width. This Notice of Location is posted on the centerline of the claim. The claim runs from the location monument on which this notice is posted 20 feet in a northerly direction to the North endline, and 1480 feet in a southerly direction to the South endline. The claim boundaries are marked by six monuments, one at each corner and one at the center of each endline. The location monument on which this notice is posted is situated within Section 10, T22S, R15E, Santa Cruz County, Arizona, G&SRM, and is approximately 15028 feet West and 6584 feet South from the NE corner of Section 1, T22S, R15E, Santa Cruz County, Arizona, G&SRM. Any overlaps onto pre-existing lode claims, private or State Land are acknowledged as pre-existing rights and that portion of said overlap is acknowledged as invalid.

The undersigned claims the ground as depicted on the map that is attached to a copy of this Notice of Location filed in the office of the Recorder, Santa Cruz County, Arizona.

The claim has been monumented in accordance with State and Federal law. Corner, end centers and location monuments are posts, 1-1/2" x 1-1/2" x 5' projecting at least 4' above the ground.

Located, dated and posted on the ground this 16th day of May, 2019.

KENNECOTT EXPLORATION COMPANY



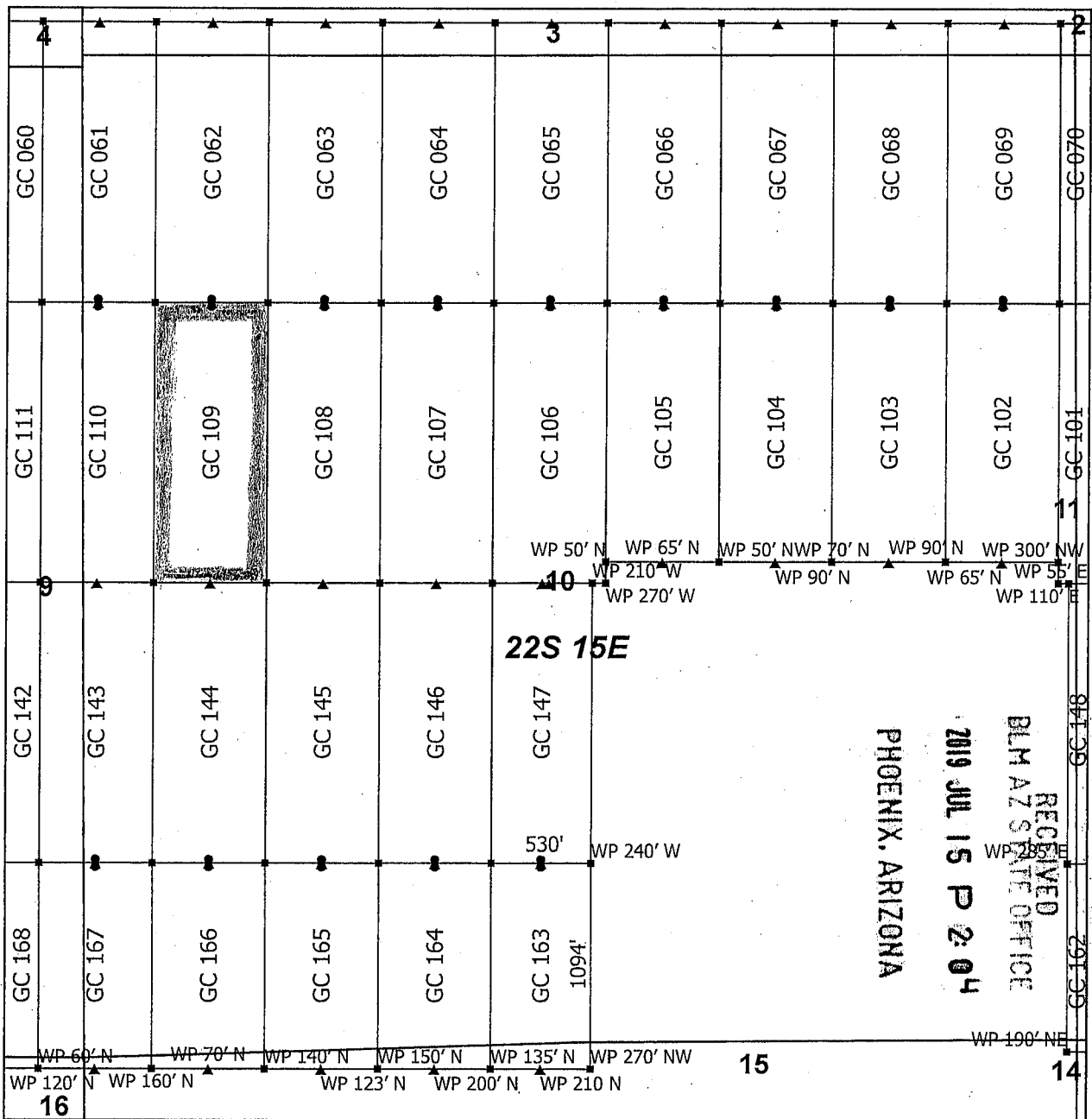
By: Erik Best, its Operating Officer

PHOENIX, ARIZONA

2019 JUL 15 P 2:03

RECEIVED
BLM AZ STATE OFFICE

AMC455651



Goat Canyon Claim Block 4, Arizona

Goat Canyon - GC Lode Mining Claims
 T22S and R15E G&SRM
 Santa Cruz County, Arizona
 Located May 11 - 20, 2019

Monuments are 1-1/2" by 1-1/2" by 5' Wood Posts projecting at least four feet above the ground. Location Monuments are set 20' inside the Endline along the center of each claim, and are 1500' long X 600' wide unless otherwise depicted and as detailed in the attached Certificate of Location.

TIE POINT: The location monument is tied to the northeast corner of Section 1, Township 22S, Range 15E, G&SRM, Santa Cruz County, Arizona, its distance as shown on the attached Certificate of Location. Bearings and distance are grid north.

Any overlap onto pre-existing lode claims, or Private Land, is acknowledged as non-locatable, and any overlapping portion is acknowledged as invalid.

N

- ▲ End Center
- Corner
- Location Monument
- ⊕ Tiepoint
- Claim Boundary
- Section

0 0.1 0.2

└──────────┬──────────┘

Miles

AMC 455651

Claims Filed By-
 Kennecott Exploration Company
 2640 West 1700 South
 Salt Lake City, UT 84104

When recorded return to:
Kennecott Exploration Company – Land Dept.
2640 West 1700 South
Salt Lake City, UT 84104

ARIZONA NOTICE OF LOCATION
(LODE CLAIM)

NOTICE IS HEREBY GIVEN THAT KENNECOTT EXPLORATION COMPANY, whose mailing address is 2640 West 1700 South, Salt Lake City, Utah 84104 by its undersigned officer, makes this location of the GC 110 Lode Mining Claim, in Santa Cruz County, Arizona.

The general course of the claim is from the North to South, and said claim is within the:

<u>Quarter</u>	<u>Section</u>	<u>Township</u>	<u>Range</u>
NW	10	22S	15E
SW	10	22S	15E
NE	9	22S	15E
SE	9	22S	15E

Santa Cruz County, Arizona, G&SRM.

This claim is 1500 feet in length and 600 feet in width. This Notice of Location is posted on the centerline of the claim. The claim runs from the location monument on which this notice is posted 20 feet in a northerly direction to the North endline, and 1480 feet in a southerly direction to the South endline. The claim boundaries are marked by six monuments, one at each corner and one at the center of each endline. The location monument on which this notice is posted is situated within Section 10, T22S, R15E, Santa Cruz County, Arizona, G&SRM, and is approximately 15628 feet West and 6584 feet South from the NE corner of Section 1, T22S, R15E, Santa Cruz County, Arizona, G&SRM. Any overlaps onto pre-existing lode claims, private or State Land are acknowledged as pre-existing rights and that portion of said overlap is acknowledged as invalid.

The undersigned claims the ground as depicted on the map that is attached to a copy of this Notice of Location filed in the office of the Recorder, Santa Cruz County, Arizona.

The claim has been monumented in accordance with State and Federal law. Corner, end centers and location monuments are posts, 1-1/2" x 1-1/2" x 5' projecting at least 4' above the ground.

Located, dated and posted on the ground this 16th day of May, 2019.

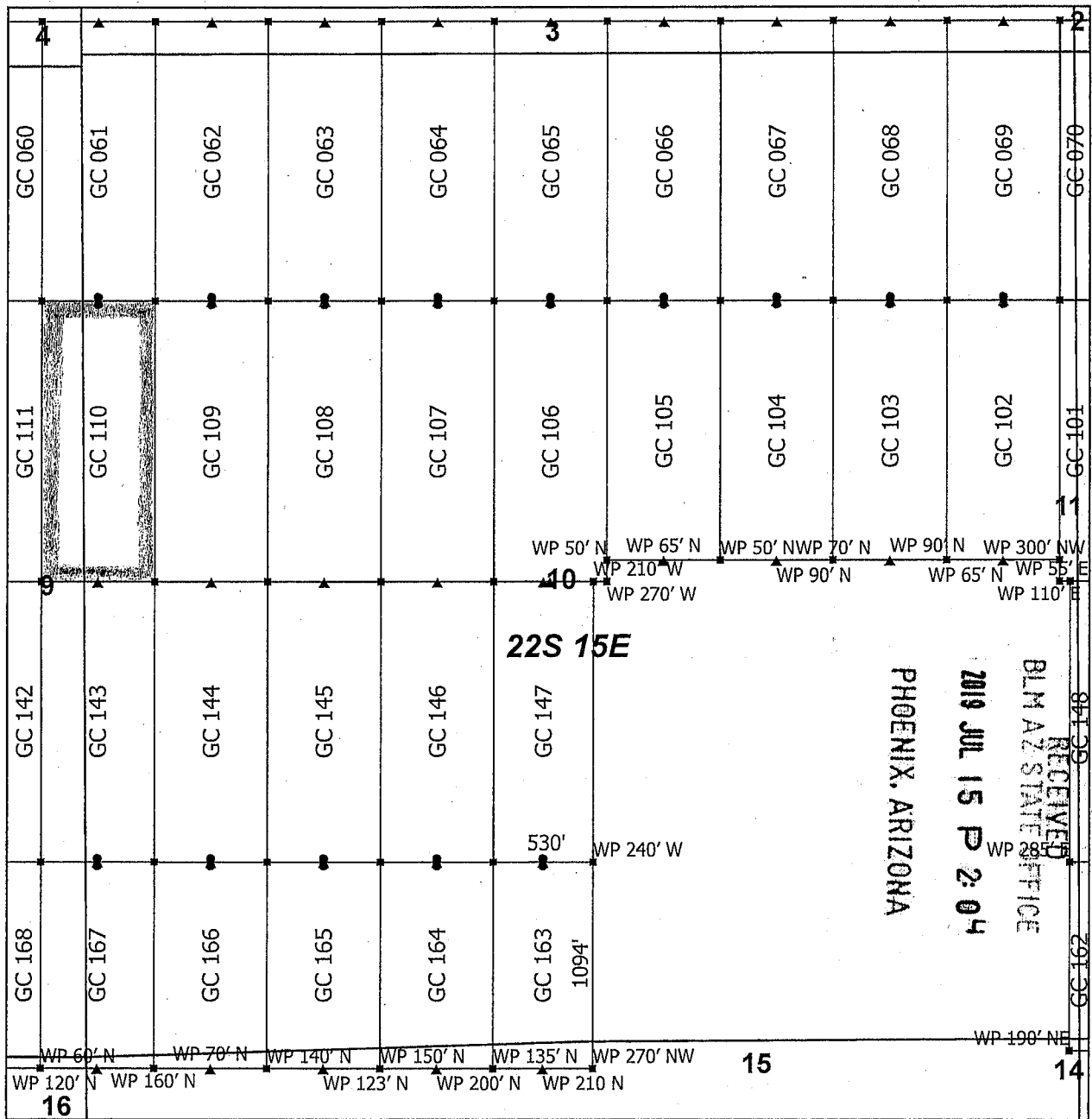
KENNECOTT EXPLORATION COMPANY



By: Erik Best, its Operating Officer

RECEIVED
BLM AZ STATE OFFICE
2019 JUL 15 P 2:04
PHOENIX, ARIZONA

AMC455652



Goat Canyon Claim Block 4, Arizona

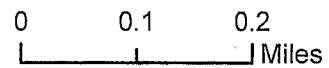
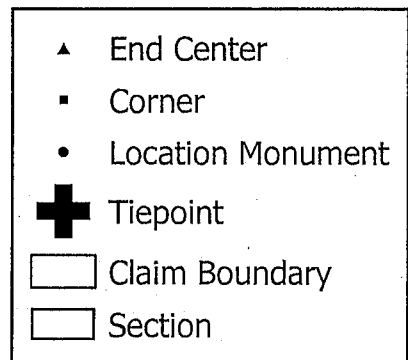
Goat Canyon - GC Lode Mining Claims
 T22S and R15E G&SRM
 Santa Cruz County, Arizona
 Located May 11 - 20, 2019

Monuments are 1-1/2" by 1-1/2" by 5' Wood Posts projecting at least four feet above the ground. Location Monuments are set 20' inside the Endline along the center of each claim, and are 1500' long X 600' wide unless otherwise depicted and as detailed in the attached Certificate of Location.

TIE POINT: The location monument is tied to the northeast corner of Section 1, Township 22S, Range 15E, G&SRM, Santa Cruz County, Arizona, its distance as shown on the attached Certificate of Location. Bearings and distance are grid north.

Any overlap onto pre-existing lode claims, or Private Land, is acknowledged as non-locatable, and any overlapping portion is acknowledged as invalid.

Claims Filed By-
 Kennecott Exploration Company
 2640 West 1700 South
 Salt Lake City, UT 84104



AMC 455652

When recorded return to:
Kennecott Exploration Company – Land Dept.
2640 West 1700 South
Salt Lake City, UT 84104

ARIZONA NOTICE OF LOCATION
(LODE CLAIM)

NOTICE IS HEREBY GIVEN THAT KENNECOTT EXPLORATION COMPANY, whose mailing address is 2640 West 1700 South, Salt Lake City, Utah 84104 by its undersigned officer, makes this location of the GC 111 Lode Mining Claim, in Santa Cruz County, Arizona.

The general course of the claim is from the North to South, and said claim is within the:

<u>Quarter</u>	<u>Section</u>	<u>Township</u>	<u>Range</u>
NE	9	22S	15E
SE	9	22S	15E

Santa Cruz County, Arizona, G&SRM.

This claim is 1500 feet in length and 600 feet in width. This Notice of Location is posted on the centerline of the claim. The claim runs from the location monument on which this notice is posted 20 feet in a northerly direction to the North endline, and 1480 feet in a southerly direction to the South endline. The claim boundaries are marked by six monuments, one at each corner and one at the center of each endline. The location monument on which this notice is posted is situated within Section 9, T22S, R15E, Santa Cruz County, Arizona, G&SRM, and is approximately 16228 feet West and 6584 feet South from the NE corner of Section 1, T22S, R15E, Santa Cruz County, Arizona, G&SRM. Any overlaps onto pre-existing lode claims, private or State Land are acknowledged as pre-existing rights and that portion of said overlap is acknowledged as invalid.

The undersigned claims the ground as depicted on the map that is attached to a copy of this Notice of Location filed in the office of the Recorder, Santa Cruz County, Arizona.

The claim has been monumented in accordance with State and Federal law. Corner, end centers and location monuments are posts, 1-1/2" x 1-1/2" x 5' projecting at least 4' above the ground.

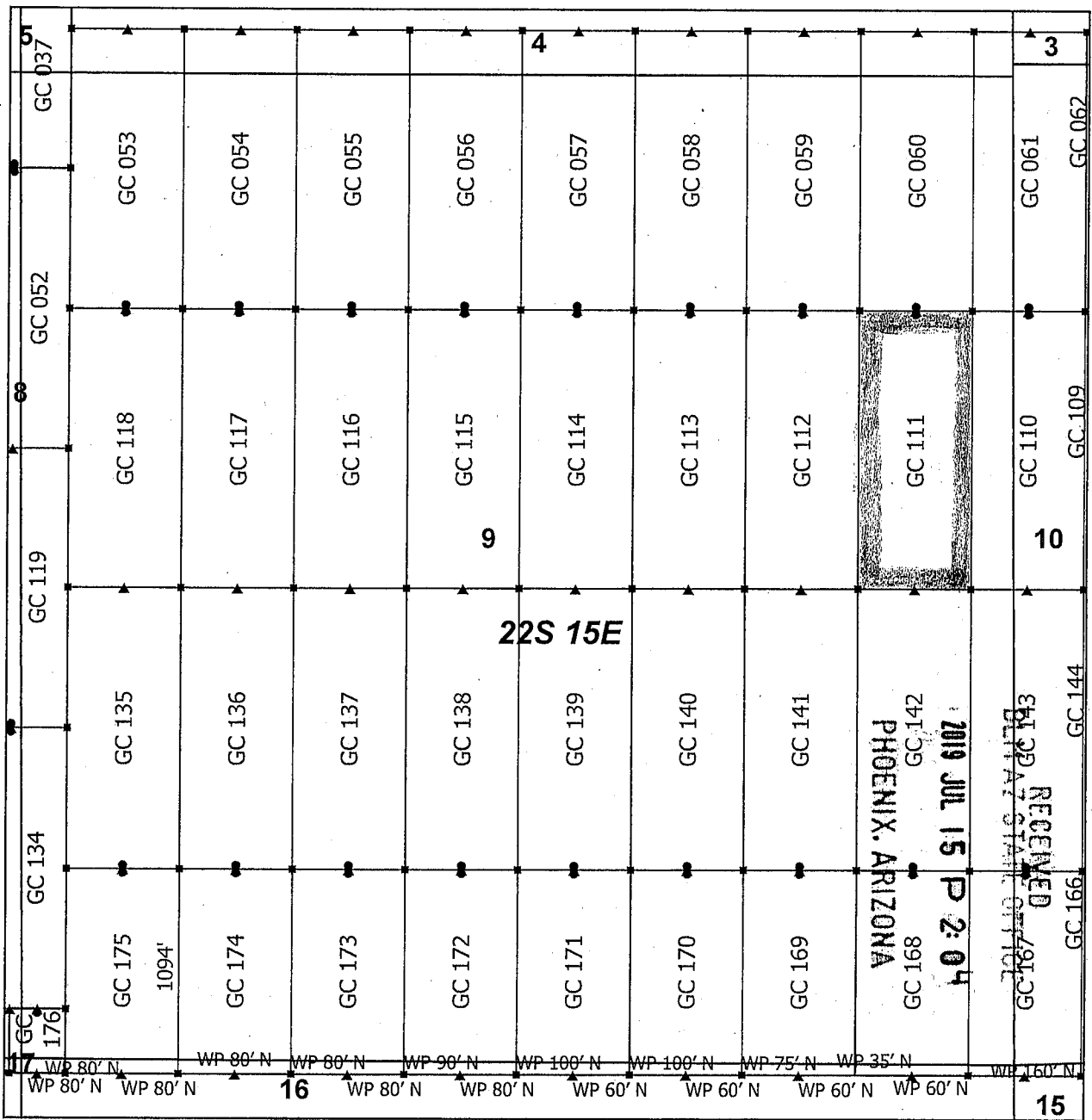
Located, dated and posted on the ground this 14th day of May, 2019.

KENNECOTT EXPLORATION COMPANY


By: Erik Best, its Operating Officer

RECEIVED
BLM AZ STATE OFFICE
2019 JUL 15 P 2:04
PHOENIX, ARIZONA

AMC455653



Goat Canyon Claim Block 3, Arizona

Goat Canyon - GC Lode Mining Claims
 T22S and R15E G&SRM
 Santa Cruz County, Arizona
 Located May 11 - 20, 2019

Monuments are 1-1/2" by 1-1/2" by 5' Wood Posts projecting at least four feet above the ground. Location Monuments are set 20' inside the Endline along the center of each claim, and are 1500' long X 600' wide unless otherwise depicted and as detailed in the attached Certificate of Location.

TIE POINT: The location monument is tied to the northeast corner of Section 1, Township 22S, Range 15E, G&SRM, Santa Cruz County, Arizona, its distance as shown on the attached Certificate of Location. Bearings and distance are grid north.

Any overlap onto pre-existing lode claims, or Private Land, is acknowledged as non-locatable, and any overlapping portion is acknowledged as invalid.

Claims Filed By-
 Kennecott Exploration Company
 2640 West 1700 South
 Salt Lake City, UT 84104

AMC 455653

When recorded return to:
Kennecott Exploration Company – Land Dept.
2640 West 1700 South
Salt Lake City, UT 84104

ARIZONA NOTICE OF LOCATION
(LODE CLAIM)

NOTICE IS HEREBY GIVEN THAT KENNECOTT EXPLORATION COMPANY, whose mailing address is 2640 West 1700 South, Salt Lake City, Utah 84104 by its undersigned officer, makes this location of the GC 112 Lode Mining Claim, in Santa Cruz County, Arizona.

The general course of the claim is from the North to South, and said claim is within the:

<u>Quarter</u>	<u>Section</u>	<u>Township</u>	<u>Range</u>
NE	9	22S	15E
SE	9	22S	15E

Santa Cruz County, Arizona, G&SRM.


This claim is 1500 feet in length and 600 feet in width. This Notice of Location is posted on the centerline of the claim. The claim runs from the location monument on which this notice is posted 20 feet in a northerly direction to the North endline, and 1480 feet in a southerly direction to the South endline. The claim boundaries are marked by six monuments, one at each corner and one at the center of each endline. The location monument on which this notice is posted is situated within Section 9, T22S, R15E, Santa Cruz County, Arizona, G&SRM, and is approximately 16828 feet West and 6584 feet South from the NE corner of Section 1, T22S, R15E, Santa Cruz County, Arizona, G&SRM. Any overlaps onto pre-existing lode claims, private or State Land are acknowledged as pre-existing rights and that portion of said overlap is acknowledged as invalid.

The undersigned claims the ground as depicted on the map that is attached to a copy of this Notice of Location filed in the office of the Recorder, Santa Cruz County, Arizona.

The claim has been monumented in accordance with State and Federal law. Corner, end centers and location monuments are posts, 1-1/2" x 1-1/2" x 5' projecting at least 4' above the ground.

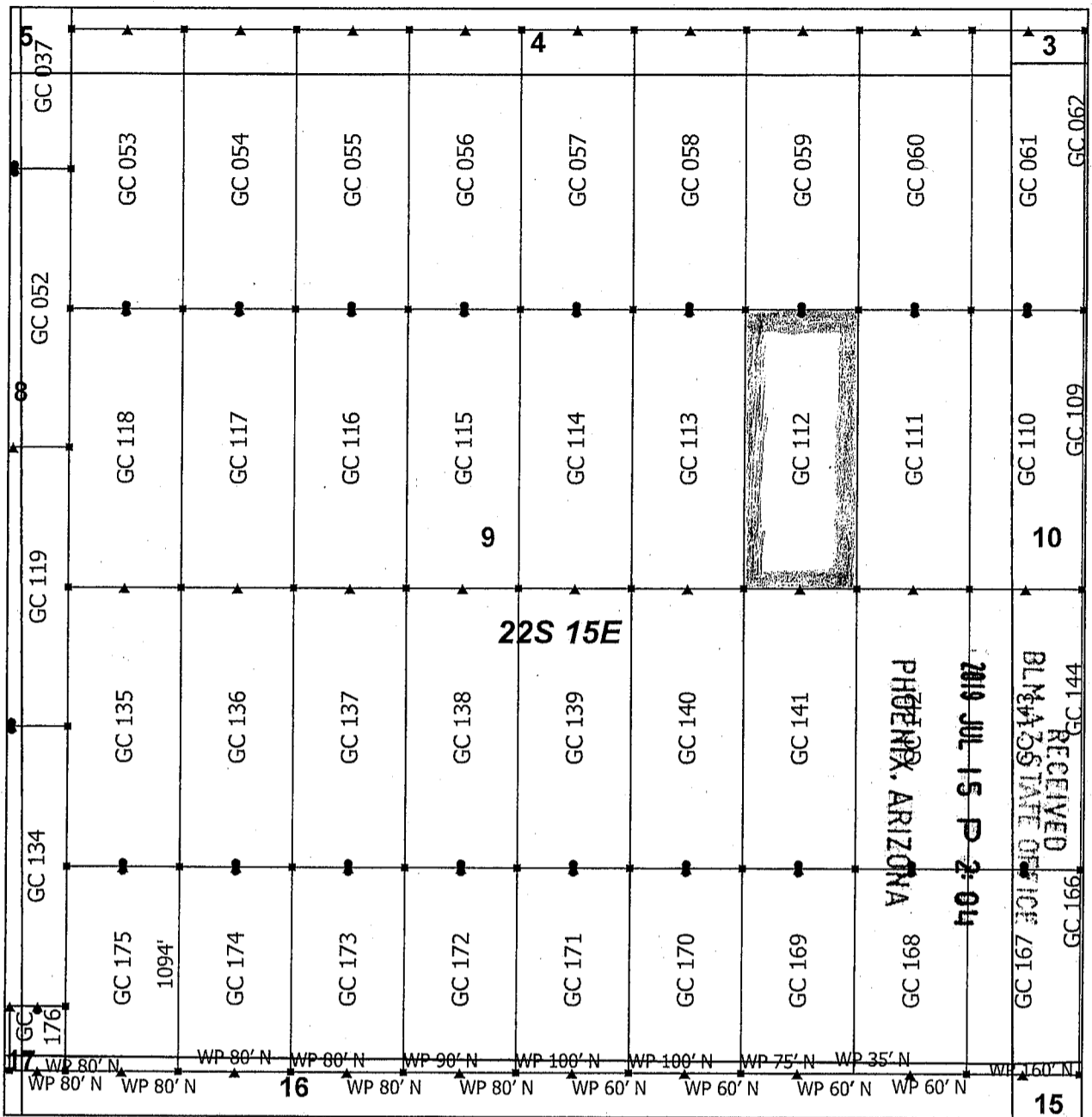
Located, dated and posted on the ground this 14th day of May, 2019.

KENNECOTT EXPLORATION COMPANY


By: Erik Best, its Operating Officer

RECEIVED
BLM AZ STATE OFFICE
2019 JUL 15 P 2:04
PHOENIX, ARIZONA

AMC455654



Goat Canyon Claim Block 3, Arizona

Goat Canyon - GC Lode Mining Claims
 T22S and R15E G&SRM
 Santa Cruz County, Arizona
 Located May 11 - 20, 2019

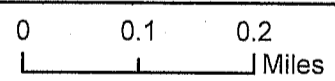
Monuments are 1-1/2" by 1-1/2" by 5' Wood Posts projecting at least four feet above the ground. Location Monuments are set 20' inside the Endline along the center of each claim, and are 1500' long X 600' wide unless otherwise depicted and as detailed in the attached Certificate of Location.

TIE POINT: The location monument is tied to the northeast corner of Section 1, Township 22S, Range 15E, G&SRM, Santa Cruz County, Arizona, its distance as shown on the attached Certificate of Location. Bearings and distance are grid north.

Any overlap onto pre-existing lode claims, or Private Land, is acknowledged as non-locatable, and any overlapping portion is acknowledged as invalid.



- ▲ End Center
- Corner
- Location Monument
- ⊕ Tiepoint
- Claim Boundary
- Section



AMC455654

Claims Filed By-
 Kennecott Exploration Company
 2640 West 1700 South
 Salt Lake City, UT 84104

When recorded return to:
Kennecott Exploration Company – Land Dept.
2640 West 1700 South
Salt Lake City, UT 84104

ARIZONA NOTICE OF LOCATION
(LODE CLAIM)

NOTICE IS HEREBY GIVEN THAT KENNECOTT EXPLORATION COMPANY, whose mailing address is 2640 West 1700 South, Salt Lake City, Utah 84104 by its undersigned officer, makes this location of the GC 113 Lode Mining Claim, in Santa Cruz County, Arizona.

The general course of the claim is from the North to South, and said claim is within the:

<u>Quarter</u>	<u>Section</u>	<u>Township</u>	<u>Range</u>
NE	9	22S	15E
SE	9	22S	15E

Santa Cruz County, Arizona, G&SRM.


This claim is 1500 feet in length and 600 feet in width. This Notice of Location is posted on the centerline of the claim. The claim runs from the location monument on which this notice is posted 20 feet in a northerly direction to the North endline, and 1480 feet in a southerly direction to the South endline. The claim boundaries are marked by six monuments, one at each corner and one at the center of each endline. The location monument on which this notice is posted is situated within Section 9, T22S, R15E, Santa Cruz County, Arizona, G&SRM, and is approximately 17428 feet West and 6584 feet South from the NE corner of Section 1, T22S, R15E, Santa Cruz County, Arizona, G&SRM. Any overlaps onto pre-existing lode claims, private or State Land are acknowledged as pre-existing rights and that portion of said overlap is acknowledged as invalid.

The undersigned claims the ground as depicted on the map that is attached to a copy of this Notice of Location filed in the office of the Recorder, Santa Cruz County, Arizona.

The claim has been monumented in accordance with State and Federal law. Corner, end centers and location monuments are posts, 1-1/2" x 1-1/2" x 5' projecting at least 4' above the ground.


Located, dated and posted on the ground this 14th day of May, 2019.

KENNECOTT EXPLORATION COMPANY


By: Erik Best, its Operating Officer

RECEIVED
BLM AZ STATE OFFICE
2019 JUL 15 P 2:04
PHOENIX, ARIZONA

AMC455655



Goat Canyon Claim Block 3, Arizona

Goat Canyon - GC Lode Mining Claims
 T22S and R15E G&SRM
 Santa Cruz County, Arizona
 Located May 11 - 20, 2019


Monuments are 1-1/2" by 1-1/2" by 5' Wood Posts projecting at least four feet above the ground. Location Monuments are set 20' inside the Endline along the center of each claim, and are 1500' long X 600' wide unless otherwise depicted and as detailed in the attached Certificate of Location.

TIE POINT: The location monument is tied to the northeast corner of Section 1, Township 22S, Range 15E, G&SRM, Santa Cruz County, Arizona, its distance as shown on the attached Certificate of Location. Bearings and distance are grid north.

Any overlap onto pre-existing lode claims, or Private Land, is acknowledged as non-locatable, and any overlapping portion is acknowledged as invalid.



▲	End Center
▪	Corner
•	Location Monument
+	Tiepoint
□	Claim Boundary
□	Section



Claims Filed By-
 Kennecott Exploration Company
 2640 West 1700 South
 Salt Lake City, UT 84104

AMC455655

When recorded return to:
Kennecott Exploration Company – Land Dept.
2640 West 1700 South
Salt Lake City, UT 84104

ARIZONA NOTICE OF LOCATION
(LODE CLAIM)

NOTICE IS HEREBY GIVEN THAT KENNECOTT EXPLORATION COMPANY, whose mailing address is 2640 West 1700 South, Salt Lake City, Utah 84104 by its undersigned officer, makes this location of the GC 114 Lode Mining Claim, in Santa Cruz County, Arizona.

The general course of the claim is from the North to South, and said claim is within the:

<u>Quarter</u>	<u>Section</u>	<u>Township</u>	<u>Range</u>
NE	9	22S	15E
SE	9	22S	15E

Santa Cruz County, Arizona, G&SRM.

This claim is 1500 feet in length and 600 feet in width. This Notice of Location is posted on the centerline of the claim. The claim runs from the location monument on which this notice is posted 20 feet in a northerly direction to the North endline, and 1480 feet in a southerly direction to the South endline. The claim boundaries are marked by six monuments, one at each corner and one at the center of each endline. The location monument on which this notice is posted is situated within Section 9, T22S, R15E, Santa Cruz County, Arizona, G&SRM, and is approximately 18028 feet West and 6584 feet South from the NE corner of Section 1, T22S, R15E, Santa Cruz County, Arizona, G&SRM. Any overlaps onto pre-existing lode claims, private or State Land are acknowledged as pre-existing rights and that portion of said overlap is acknowledged as invalid.

The undersigned claims the ground as depicted on the map that is attached to a copy of this Notice of Location filed in the office of the Recorder, Santa Cruz County, Arizona.

The claim has been monumented in accordance with State and Federal law. Corner, end centers and location monuments are posts, 1-1/2" x 1-1/2" x 5' projecting at least 4' above the ground.

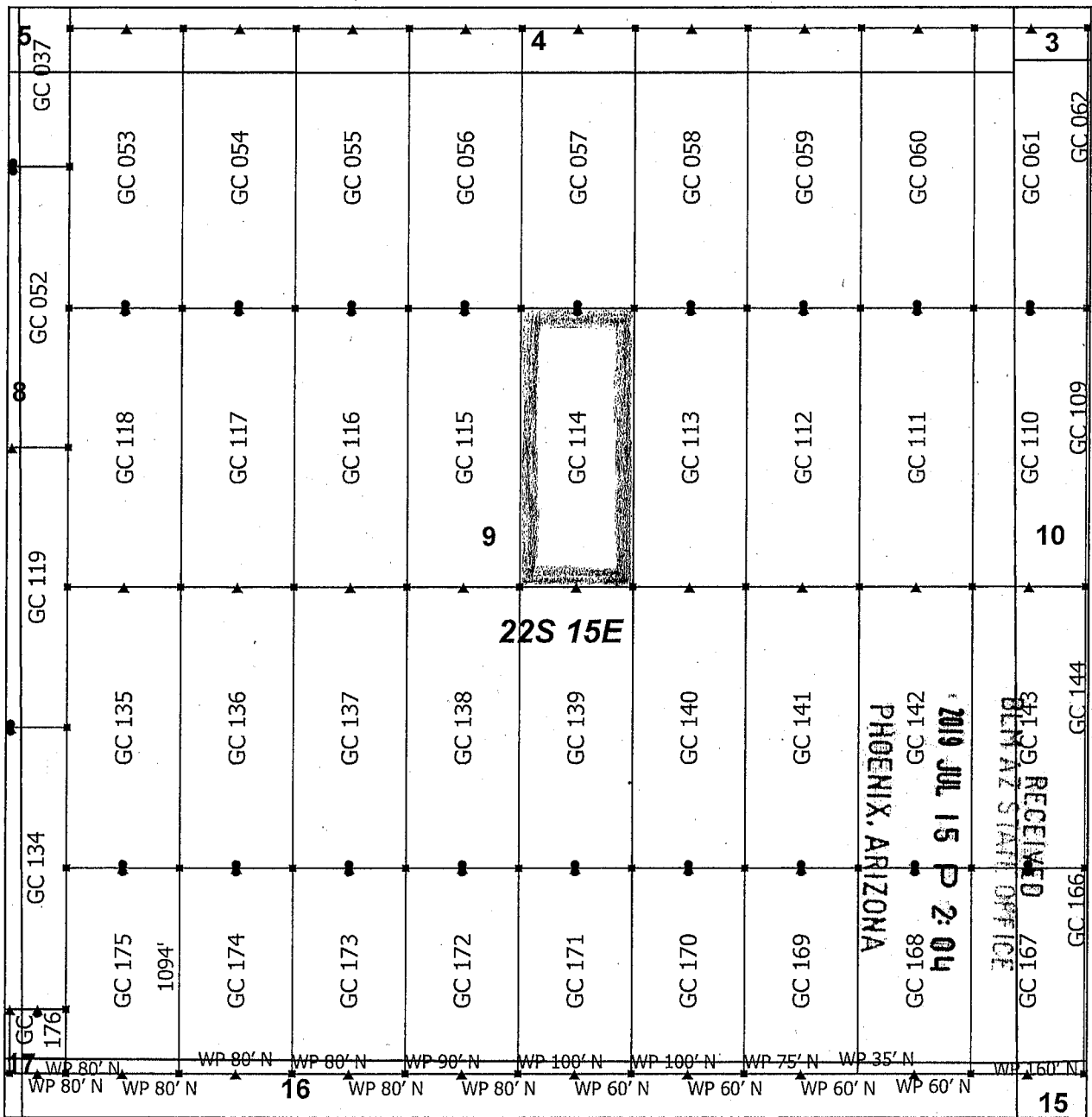
Located, dated and posted on the ground this 14th day of May, 2019.

KENNECOTT EXPLORATION COMPANY


By: Erik Best, its Operating Officer

RECEIVED
BLM AZ STATE OFFICE
2019 JUL 15 P 2:04
PHOENIX, ARIZONA

AMC 455656



Goat Canyon Claim Block 3, Arizona

Goat Canyon - GC Lode Mining Claims
 T22S and R15E G&SRM
 Santa Cruz County, Arizona
 Located May 11 - 20, 2019


Monuments are 1-1/2" by 1-1/2" by 5' Wood Posts projecting at least four feet above the ground. Location Monuments are set 20' inside the Endline along the center of each claim, and are 1500' long X 600' wide unless otherwise depicted and as detailed in the attached Certificate of Location.

TIE POINT: The location monument is tied to the northeast corner of Section 1, Township 22S, Range 15E, G&SRM, Santa Cruz County, Arizona, its distance as shown on the attached Certificate of Location. Bearings and distance are grid north.

Any overlap onto pre-existing lode claims, or Private Land, is acknowledged as non-locatable, and any overlapping portion is acknowledged as invalid.



▲	End Center
■	Corner
•	Location Monument
+	Tiepoint
□	Claim Boundary
□	Section



Claims Filed By-
 Kennecott Exploration Company
 2640 West 1700 South
 Salt Lake City, UT 84104

AMC455656

When recorded return to:
Kennecott Exploration Company – Land Dept.
2640 West 1700 South
Salt Lake City, UT 84104

ARIZONA NOTICE OF LOCATION
(LODE CLAIM)

NOTICE IS HEREBY GIVEN THAT KENNECOTT EXPLORATION COMPANY, whose mailing address is 2640 West 1700 South, Salt Lake City, Utah 84104 by its undersigned officer, makes this location of the GC 115 Lode Mining Claim, in Santa Cruz County, Arizona.

The general course of the claim is from the North to South, and said claim is within the:

<u>Quarter</u>	<u>Section</u>	<u>Township</u>	<u>Range</u>
NW	9	22S	15E
SW	9	22S	15E

Santa Cruz County, Arizona, G&SRM.


This claim is 1500 feet in length and 600 feet in width. This Notice of Location is posted on the centerline of the claim. The claim runs from the location monument on which this notice is posted 20 feet in a northerly direction to the North endline, and 1480 feet in a southerly direction to the South endline. The claim boundaries are marked by six monuments, one at each corner and one at the center of each endline. The location monument on which this notice is posted is situated within Section 9, T22S, R15E, Santa Cruz County, Arizona, G&SRM, and is approximately 18628 feet West and 6584 feet South from the NE corner of Section 1, T22S, R15E, Santa Cruz County, Arizona, G&SRM. Any overlaps onto pre-existing lode claims, private or State Land are acknowledged as pre-existing rights and that portion of said overlap is acknowledged as invalid.

The undersigned claims the ground as depicted on the map that is attached to a copy of this Notice of Location filed in the office of the Recorder, Santa Cruz County, Arizona.

The claim has been monumented in accordance with State and Federal law. Corner, end centers and location monuments are posts, 1-1/2" x 1-1/2" x 5' projecting at least 4' above the ground.

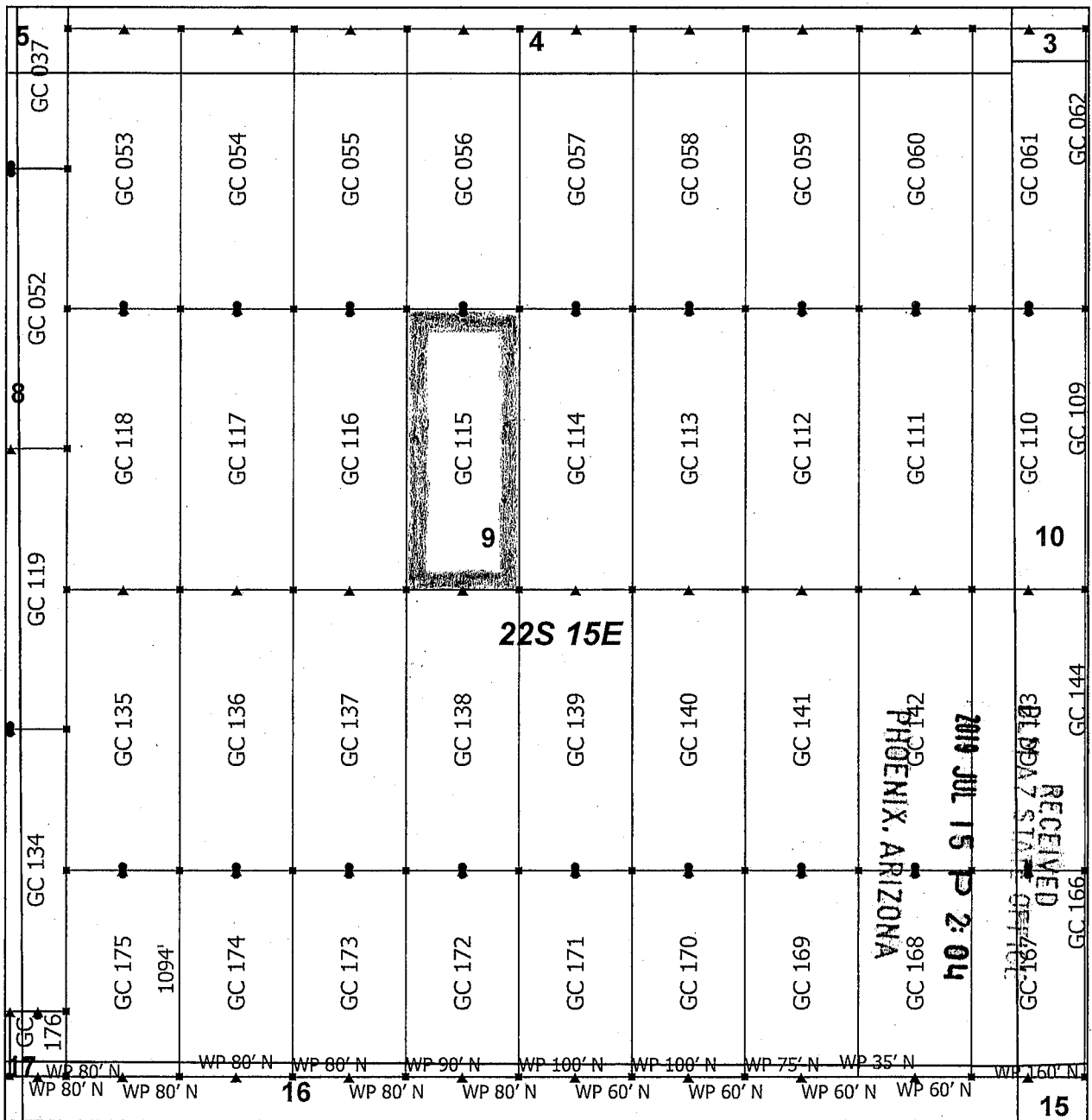
Located, dated and posted on the ground this 13th day of May, 2019.

KENNECOTT EXPLORATION COMPANY


By: Erik Best, its Operating Officer

RECEIVED
BLM AZ STATE OFFICE
2019 JUL 15 P 2:04
PHOENIX, ARIZONA

AMC 455657



Goat Canyon Claim Block 3, Arizona

Goat Canyon - GC Lode Mining Claims
T22S and R15E G&SRM
Santa Cruz County, Arizona
Located May 11 - 20, 2019

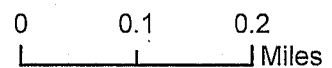
Monuments are 1-1/2" by 1-1/2" by 5' Wood Posts projecting at least four feet above the ground. Location Monuments are set 20' inside the Endline along the center of each claim, and are 1500' long X 600' wide unless otherwise depicted and as detailed in the attached Certificate of Location.

TIE POINT: The location monument is tied to the northeast corner of Section 1, Township 22S, Range 15E, G&SRM, Santa Cruz County, Arizona, its distance as shown on the attached Certificate of Location. Bearings and distance are grid north.

Any overlap onto pre-existing lode claims, or Private Land, is acknowledged as non-locatable, and any overlapping portion is acknowledged as invalid.



▲	End Center
■	Corner
●	Location Monument
+	Tiepoint
□	Claim Boundary
□	Section



AMC455657

Claims Filed By-
Kennecott Exploration Company
2640 West 1700 South
Salt Lake City, UT 84104

When recorded return to:
Kennecott Exploration Company – Land Dept.
2640 West 1700 South
Salt Lake City, UT 84104

ARIZONA NOTICE OF LOCATION
(LODE CLAIM)

NOTICE IS HEREBY GIVEN THAT KENNECOTT EXPLORATION COMPANY, whose mailing address is 2640 West 1700 South, Salt Lake City, Utah 84104 by its undersigned officer, makes this location of the GC 116 Lode Mining Claim, in Santa Cruz County, Arizona.

The general course of the claim is from the North to South, and said claim is within the:

<u>Quarter</u>	<u>Section</u>	<u>Township</u>	<u>Range</u>
NW	9	22S	15E
SW	9	22S	15E

Santa Cruz County, Arizona, G&SRM.

This claim is 1500 feet in length and 600 feet in width. This Notice of Location is posted on the centerline of the claim. The claim runs from the location monument on which this notice is posted 20 feet in a northerly direction to the North endline, and 1480 feet in a southerly direction to the South endline. The claim boundaries are marked by six monuments, one at each corner and one at the center of each endline. The location monument on which this notice is posted is situated within Section 9, T22S, R15E, Santa Cruz County, Arizona, G&SRM, and is approximately 19228 feet West and 6584 feet South from the NE corner of Section 1, T22S, R15E, Santa Cruz County, Arizona, G&SRM. Any overlaps onto pre-existing lode claims, private or State Land are acknowledged as pre-existing rights and that portion of said overlap is acknowledged as invalid.

The undersigned claims the ground as depicted on the map that is attached to a copy of this Notice of Location filed in the office of the Recorder, Santa Cruz County, Arizona.

The claim has been monumented in accordance with State and Federal law. Corner, end centers and location monuments are posts, 1-1/2" x 1-1/2" x 5' projecting at least 4' above the ground.

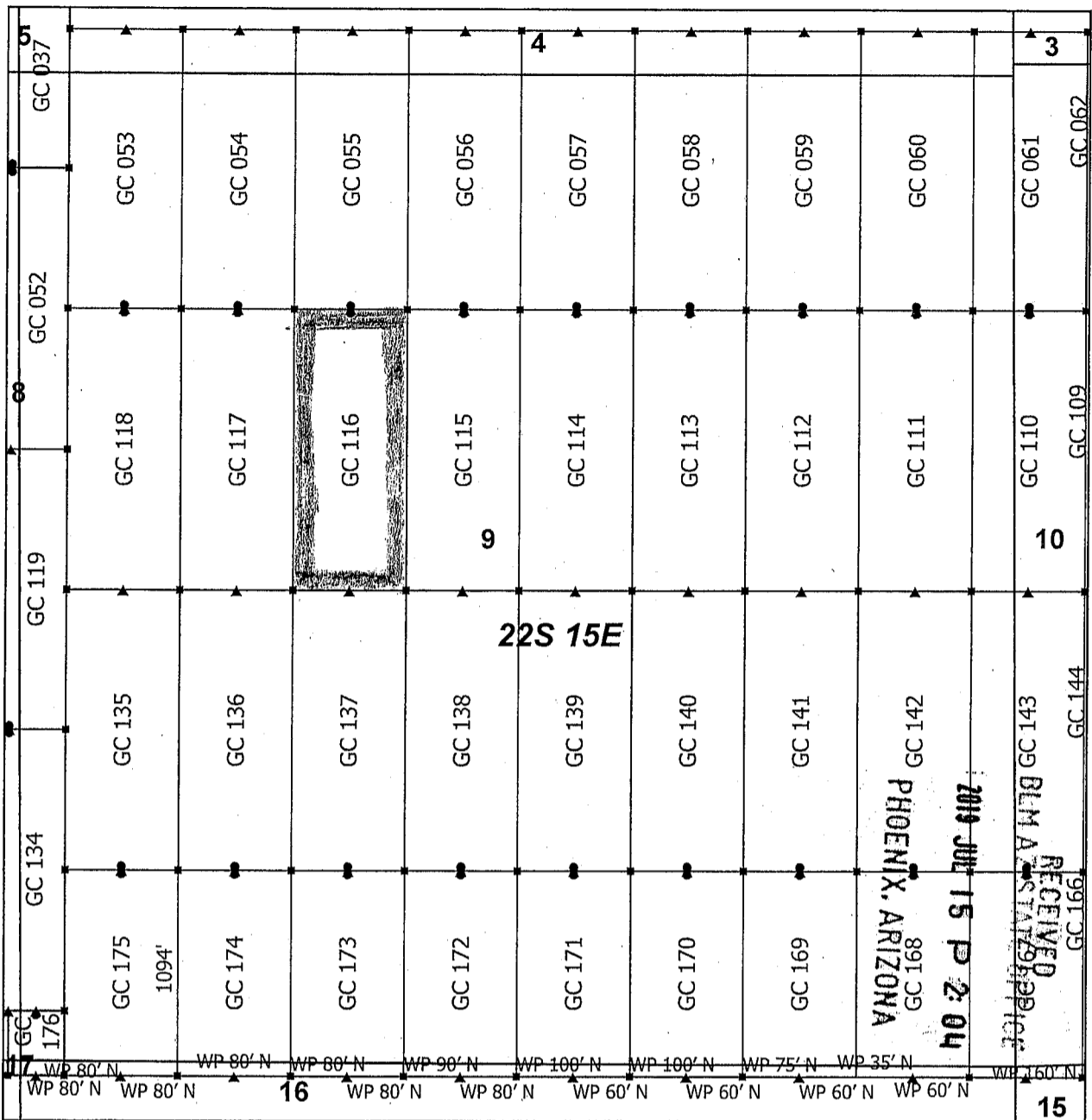
Located, dated and posted on the ground this 13th day of May, 2019.

KENNECOTT EXPLORATION COMPANY


By: Erik Best, its Operating Officer

RECEIVED
BLM AZ STATE OFFICE
2019 JUL 15 P 2:04
PHOENIX, ARIZONA

AMC 455658



Goat Canyon Claim Block 3, Arizona

Goat Canyon - GC Lode Mining Claims
 T22S and R15E G&SRM
 Santa Cruz County, Arizona
 Located May 11 - 20, 2019


Monuments are 1-1/2" by 1-1/2" by 5' Wood Posts projecting at least four feet above the ground. Location Monuments are set 20' inside the Endline along the center of each claim, and are 1500' long X 600' wide unless otherwise depicted and as detailed in the attached Certificate of Location.

TIE POINT: The location monument is tied to the northeast corner of Section 1, Township 22S, Range 15E, G&SRM, Santa Cruz County, Arizona, its distance as shown on the attached Certificate of Location. Bearings and distance are grid north.

Any overlap onto pre-existing lode claims, or Private Land, is acknowledged as non-locatable, and any overlapping portion is acknowledged as invalid.



▲	End Center
■	Corner
•	Location Monument
+	Tiepoint
□	Claim Boundary
□	Section



AMC455658

Claims Filed By-
 Kennecott Exploration Company
 2640 West 1700 South
 Salt Lake City, UT 84104

When recorded return to:
Kennecott Exploration Company – Land Dept.
2640 West 1700 South
Salt Lake City, UT 84104

ARIZONA NOTICE OF LOCATION
(LODE CLAIM)

NOTICE IS HEREBY GIVEN THAT KENNECOTT EXPLORATION COMPANY, whose mailing address is 2640 West 1700 South, Salt Lake City, Utah 84104 by its undersigned officer, makes this location of the GC 117 Lode Mining Claim, in Santa Cruz County, Arizona.

The general course of the claim is from the North to South, and said claim is within the:

<u>Quarter</u>	<u>Section</u>	<u>Township</u>	<u>Range</u>
NW	9	22S	15E
SW	9	22S	15E

Santa Cruz County, Arizona, G&SRM.


This claim is 1500 feet in length and 600 feet in width. This Notice of Location is posted on the centerline of the claim. The claim runs from the location monument on which this notice is posted 20 feet in a northerly direction to the North endline, and 1480 feet in a southerly direction to the South endline. The claim boundaries are marked by six monuments, one at each corner and one at the center of each endline. The location monument on which this notice is posted is situated within Section 9, T22S, R15E, Santa Cruz County, Arizona, G&SRM, and is approximately 19828 feet West and 6584 feet South from the NE corner of Section 1, T22S, R15E, Santa Cruz County, Arizona, G&SRM. Any overlaps onto pre-existing lode claims, private or State Land are acknowledged as pre-existing rights and that portion of said overlap is acknowledged as invalid.

The undersigned claims the ground as depicted on the map that is attached to a copy of this Notice of Location filed in the office of the Recorder, Santa Cruz County, Arizona.

The claim has been monumented in accordance with State and Federal law. Corner, end centers and location monuments are posts, 1-1/2" x 1-1/2" x 5' projecting at least 4' above the ground.

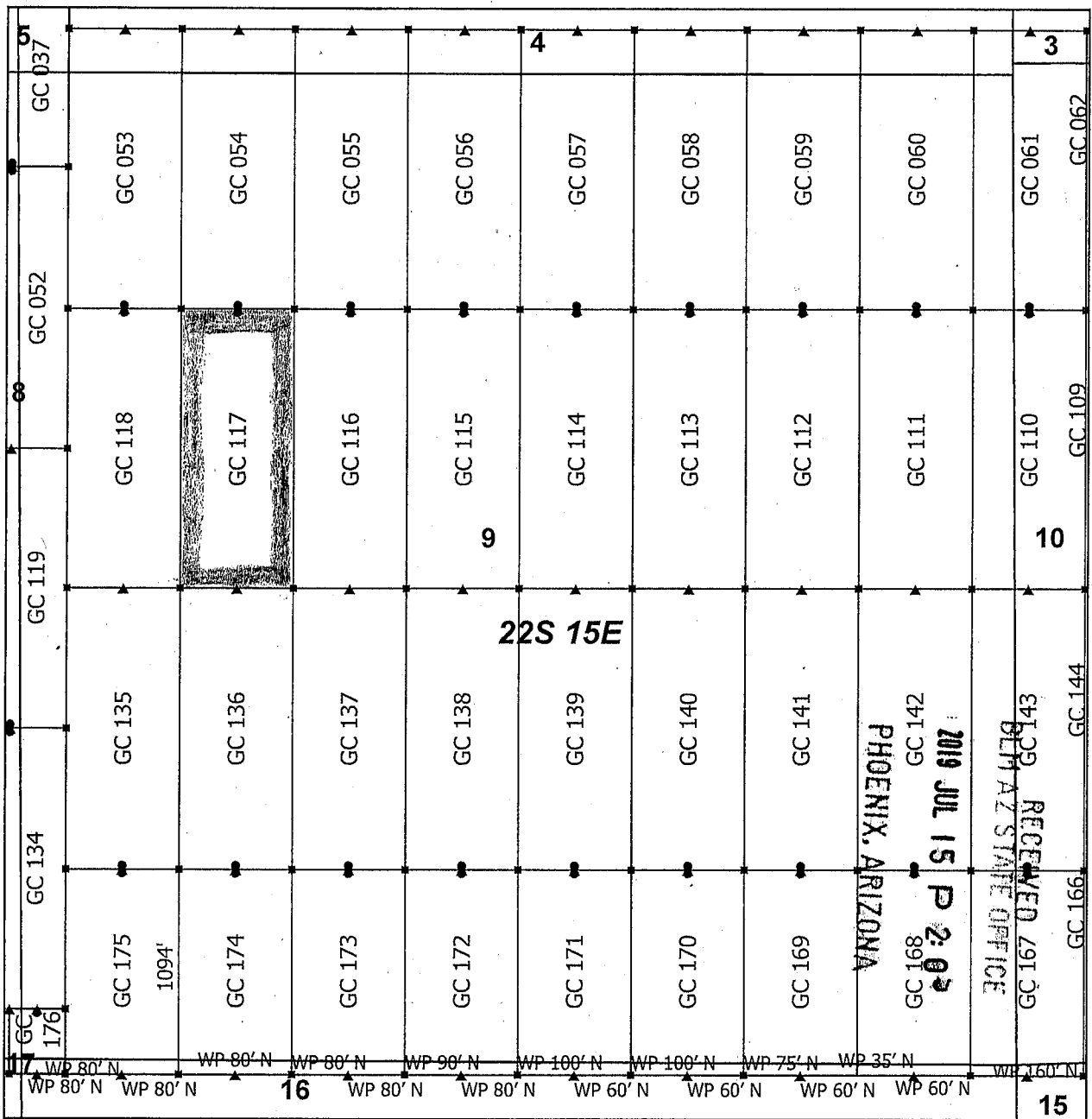
Located, dated and posted on the ground this 13th day of May, 2019.

KENNECOTT EXPLORATION COMPANY


By: Erik Best, its Operating Officer

RECEIVED
BLM AZ STATE OFFICE
2019 JUL 15 P 2:04
PHOENIX, ARIZONA

AMC455659




Goat Canyon Claim Block 3, Arizona

Goat Canyon - GC Lode Mining Claims
 T22S and R15E G&SRM
 Santa Cruz County, Arizona
 Located May 11 - 20, 2019



▲	End Center
■	Corner
●	Location Monument
+	Tiepoint
□	Claim Boundary
□	Section



Monuments are 1-1/2" by 1-1/2" by 5' Wood Posts projecting at least four feet above the ground. Location Monuments are set 20' inside the Endline along the center of each claim, and are 1500' long X 600' wide unless otherwise depicted and as detailed in the attached Certificate of Location.

TIE POINT: The location monument is tied to the northeast corner of Section 1, Township 22S, Range 15E, G&SRM, Santa Cruz County, Arizona, its distance as shown on the attached Certificate of Location. Bearings and distance are grid north.

Any overlap onto pre-existing lode claims, or Private Land, is acknowledged as non-locatable, and any overlapping portion is acknowledged as invalid.

Claims Filed By-
 Kennecott Exploration Company
 2640 West 1700 South
 Salt Lake City, UT 84104

AMC 455659

When recorded return to:
Kennecott Exploration Company – Land Dept.
2640 West 1700 South
Salt Lake City, UT 84104

ARIZONA NOTICE OF LOCATION
(LODE CLAIM)

NOTICE IS HEREBY GIVEN THAT KENNECOTT EXPLORATION COMPANY, whose mailing address is 2640 West 1700 South, Salt Lake City, Utah 84104 by its undersigned officer, makes this location of the GC 118 Lode Mining Claim, in Santa Cruz County, Arizona.

The general course of the claim is from the North to South, and said claim is within the:

<u>Quarter</u>	<u>Section</u>	<u>Township</u>	<u>Range</u>
NW	9	22S	15E
SW	9	22S	15E

Santa Cruz County, Arizona, G&SRM.

This claim is 1500 feet in length and 600 feet in width. This Notice of Location is posted on the centerline of the claim. The claim runs from the location monument on which this notice is posted 20 feet in a northerly direction to the North endline, and 1480 feet in a southerly direction to the South endline. The claim boundaries are marked by six monuments, one at each corner and one at the center of each endline. The location monument on which this notice is posted is situated within Section 9, T22S, R15E, Santa Cruz County, Arizona, G&SRM, and is approximately 20428 feet West and 6584 feet South from the NE corner of Section 1, T22S, R15E, Santa Cruz County, Arizona, G&SRM. Any overlaps onto pre-existing lode claims, private or State Land are acknowledged as pre-existing rights and that portion of said overlap is acknowledged as invalid.

The undersigned claims the ground as depicted on the map that is attached to a copy of this Notice of Location filed in the office of the Recorder, Santa Cruz County, Arizona.

The claim has been monumented in accordance with State and Federal law. Corner, end centers and location monuments are posts, 1-1/2" x 1-1/2" x 5' projecting at least 4' above the ground.

Located, dated and posted on the ground this 13th day of May, 2019.

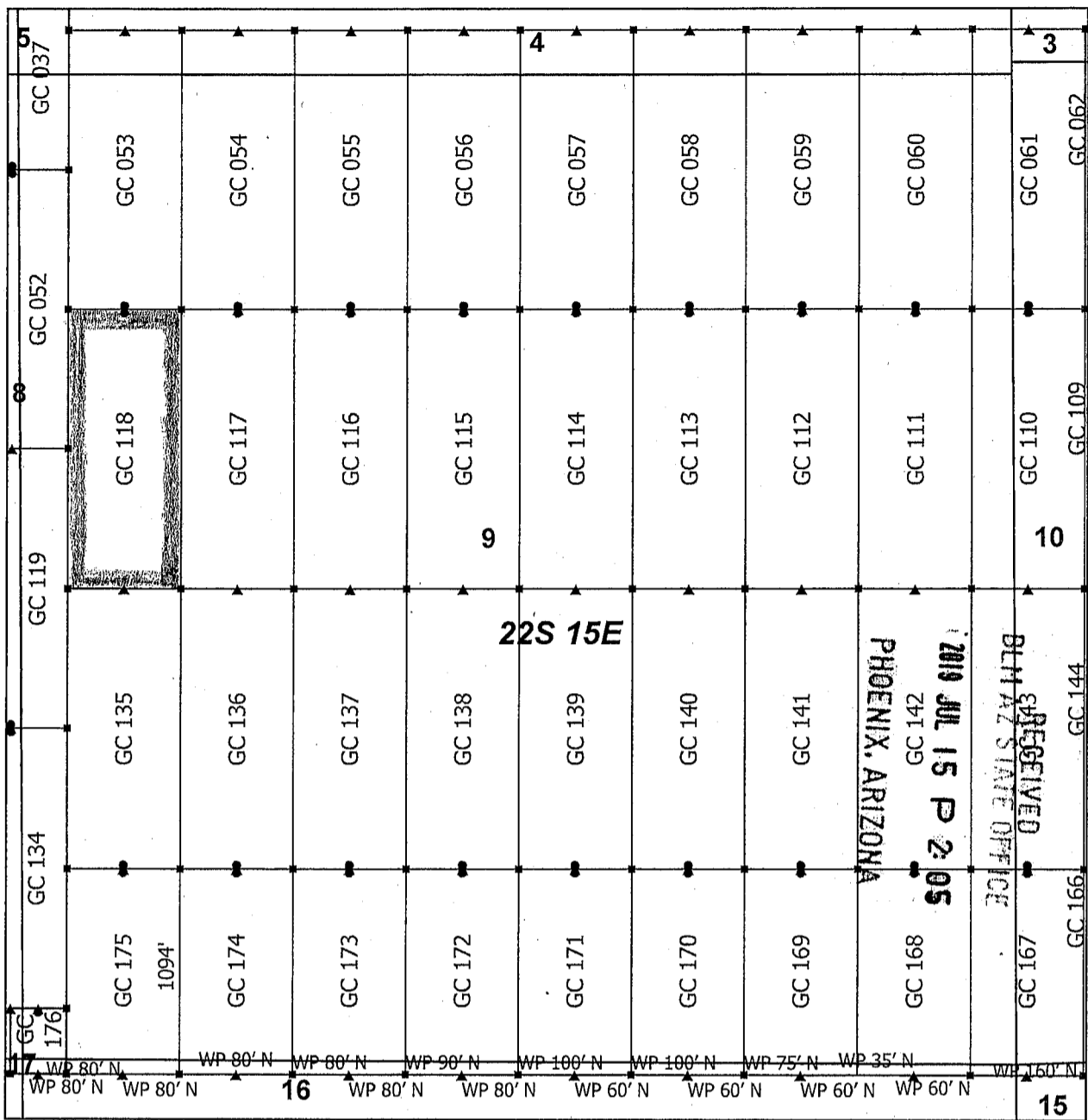
KENNECOTT EXPLORATION COMPANY



By: Erik Best, its Operating Officer

RECEIVED
BLM AZ STATE OFFICE
2019 JUL 15 P 2:05
PHOENIX, ARIZONA

AMC455660




Goat Canyon Claim Block 3, Arizona

Goat Canyon - GC Lode Mining Claims
 T22S and R15E G&SRM
 Santa Cruz County, Arizona
 Located May 11 - 20, 2019



▲	End Center
■	Corner
•	Location Monument
+	Tiepoint
□	Claim Boundary
□	Section



Monuments are 1-1/2" by 1-1/2" by 5' Wood Posts projecting at least four feet above the ground. Location Monuments are set 20' inside the Endline along the center of each claim, and are 1500' long X 600' wide unless otherwise depicted and as detailed in the attached Certificate of Location.

TIE POINT: The location monument is tied to the northeast corner of Section 1, Township 22S, Range 15E, G&SRM, Santa Cruz County, Arizona, its distance as shown on the attached Certificate of Location. Bearings and distance are grid north.

Any overlap onto pre-existing lode claims, or Private Land, is acknowledged as non-locatable, and any overlapping portion is acknowledged as invalid.

Claims Filed By-
 Kennecott Exploration Company
 2640 West 1700 South
 Salt Lake City, UT 84104

AMC455660

When recorded return to:
Kennecott Exploration Company – Land Dept.
2640 West 1700 South
Salt Lake City, UT 84104

ARIZONA NOTICE OF LOCATION
(LODE CLAIM)

NOTICE IS HEREBY GIVEN THAT KENNECOTT EXPLORATION COMPANY, whose mailing address is 2640 West 1700 South, Salt Lake City, Utah 84104 by its undersigned officer, makes this location of the GC 119 Lode Mining Claim, in Santa Cruz County, Arizona.

The general course of the claim is from the North to South, and said claim is within the:

<u>Quarter</u>	<u>Section</u>	<u>Township</u>	<u>Range</u>
SE	8	22S	15E
NE	8	22S	15E
NW	9	22S	15E
SW	9	22S	15E

Santa Cruz County, Arizona, G&SRM.


This claim is 1500 feet in length and 600 feet in width. This Notice of Location is posted on the centerline of the claim. The claim runs from the location monument on which this notice is posted 1480 feet in a northerly direction to the North endline, and 20 feet in a southerly direction to the South endline. The claim boundaries are marked by six monuments, one at each corner and one at the center of each endline. The location monument on which this notice is posted is situated within Section 8, T22S, R15E, Santa Cruz County, Arizona, G&SRM, and is approximately 21028 feet West and 8794 feet South from the NE corner of Section 1, T22S, R15E, Santa Cruz County, Arizona, G&SRM. Any overlaps onto pre-existing lode claims, private or State Land are acknowledged as pre-existing rights and that portion of said overlap is acknowledged as invalid.

The undersigned claims the ground as depicted on the map that is attached to a copy of this Notice of Location filed in the office of the Recorder, Santa Cruz County, Arizona.

The claim has been monumented in accordance with State and Federal law. Corner, end centers and location monuments are posts, 1-1/2" x 1-1/2" x 5' projecting at least 4' above the ground.

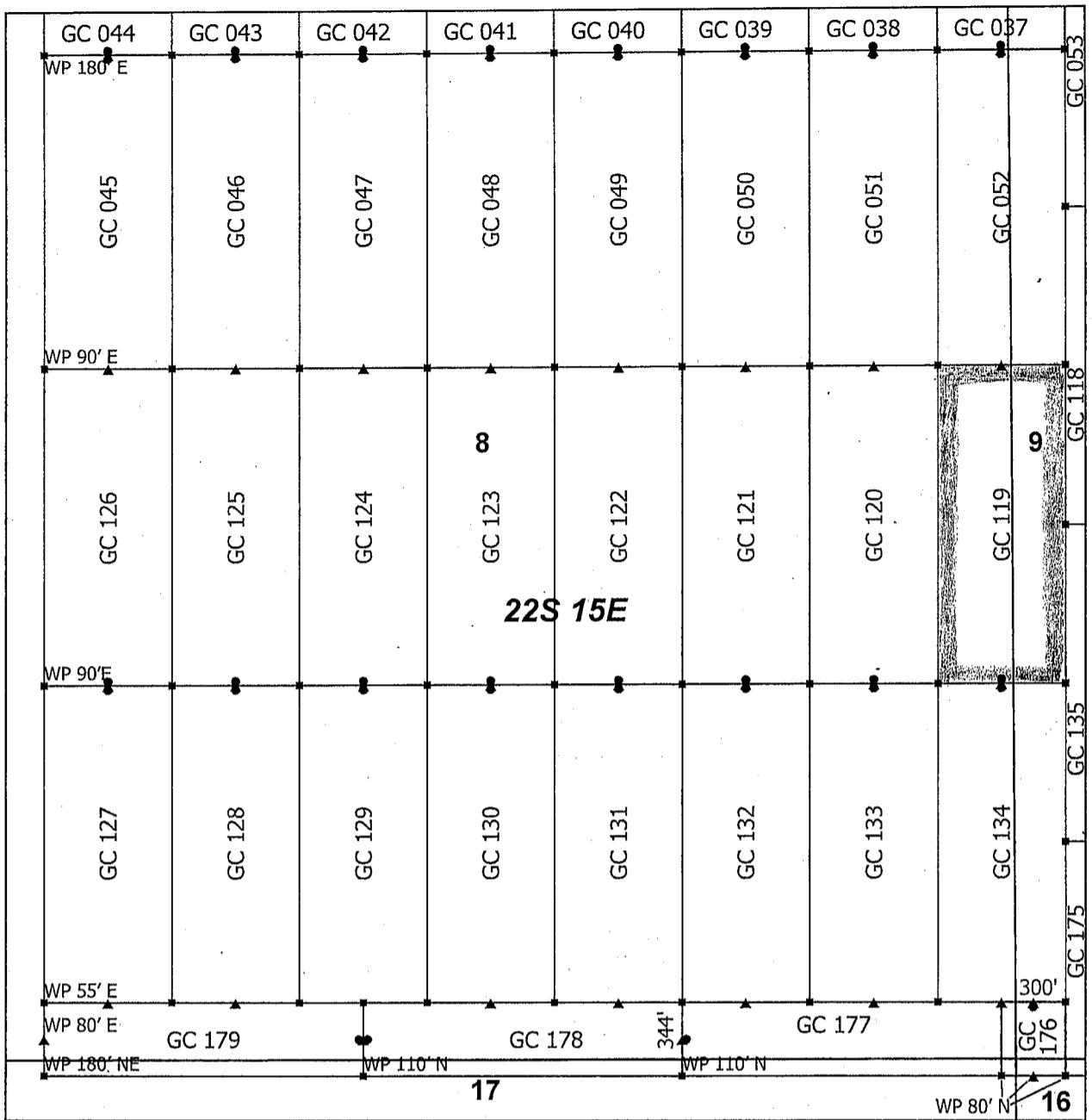
Located, dated and posted on the ground this 11th day of May, 2019.

KENNECOTT EXPLORATION COMPANY


By: Erik Best, its Operating Officer

RECEIVED
BLM AZ STATE OFFICE
2019 JUL 15 P 2:05
PHOENIX, ARIZONA

AMC455661



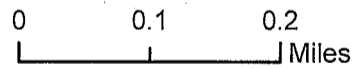
AMC455661

Goat Canyon Claim Block 2, Arizona

Goat Canyon - GC Lode Mining Claims
 T22S and R15E G&SRM
 Santa Cruz County, Arizona
 Located May 11 - 20, 2019



▲	End Center
■	Corner
•	Location Monument
+	Tiepoint
□	Claim Boundary
□	Section



Monuments are 1-1/2" by 1-1/2" by 5' Wood Posts projecting at least four feet above the ground. Location Monuments are set 20' inside the Endline along the center of each claim, and are 1500' long X 600' wide unless otherwise depicted and as detailed in the attached Certificate of Location.

TIE POINT: The location monument is tied to the northeast corner of Section 1, Township 22S, Range 15E, G&SRM, Santa Cruz County, Arizona, its distance as shown on the attached Certificate of Location. Bearings and distance are grid north.

RECEIVED
 BLM AZ STATE OFFICE
 2019 JUL 15 P 2:05
 PHOENIX, ARIZONA

Any overlap onto pre-existing lode claims, or Private Land, is acknowledged as non-locatable, and any overlapping portion is acknowledged as invalid.

Claims Filed By-
 Kennecott Exploration Company
 2640 West 1700 South
 Salt Lake City, UT 84104

When recorded return to:
Kennecott Exploration Company – Land Dept.
2640 West 1700 South
Salt Lake City, UT 84104

ARIZONA NOTICE OF LOCATION
(LODE CLAIM)

NOTICE IS HEREBY GIVEN THAT KENNECOTT EXPLORATION COMPANY, whose mailing address is 2640 West 1700 South, Salt Lake City, Utah 84104 by its undersigned officer, makes this location of the GC 120 Lode Mining Claim, in Santa Cruz County, Arizona.

The general course of the claim is from the North to South, and said claim is within the:

<u>Quarter</u>	<u>Section</u>	<u>Township</u>	<u>Range</u>
SE	8	22S	15E
NE	8	22S	15E

Santa Cruz County, Arizona, G&SRM.


This claim is 1500 feet in length and 600 feet in width. This Notice of Location is posted on the centerline of the claim. The claim runs from the location monument on which this notice is posted 1480 feet in a northerly direction to the North endline, and 20 feet in a southerly direction to the South endline. The claim boundaries are marked by six monuments, one at each corner and one at the center of each endline. The location monument on which this notice is posted is situated within Section 8, T22S, R15E, Santa Cruz County, Arizona, G&SRM, and is approximately 21628 feet West and 8794 feet South from the NE corner of Section 1, T22S, R15E, Santa Cruz County, Arizona, G&SRM. Any overlaps onto pre-existing lode claims, private or State Land are acknowledged as pre-existing rights and that portion of said overlap is acknowledged as invalid.

The undersigned claims the ground as depicted on the map that is attached to a copy of this Notice of Location filed in the office of the Recorder, Santa Cruz County, Arizona.

The claim has been monumented in accordance with State and Federal law. Corner, end centers and location monuments are posts, 1-1/2" x 1-1/2" x 5' projecting at least 4' above the ground.

Located, dated and posted on the ground this 11th day of May, 2019.

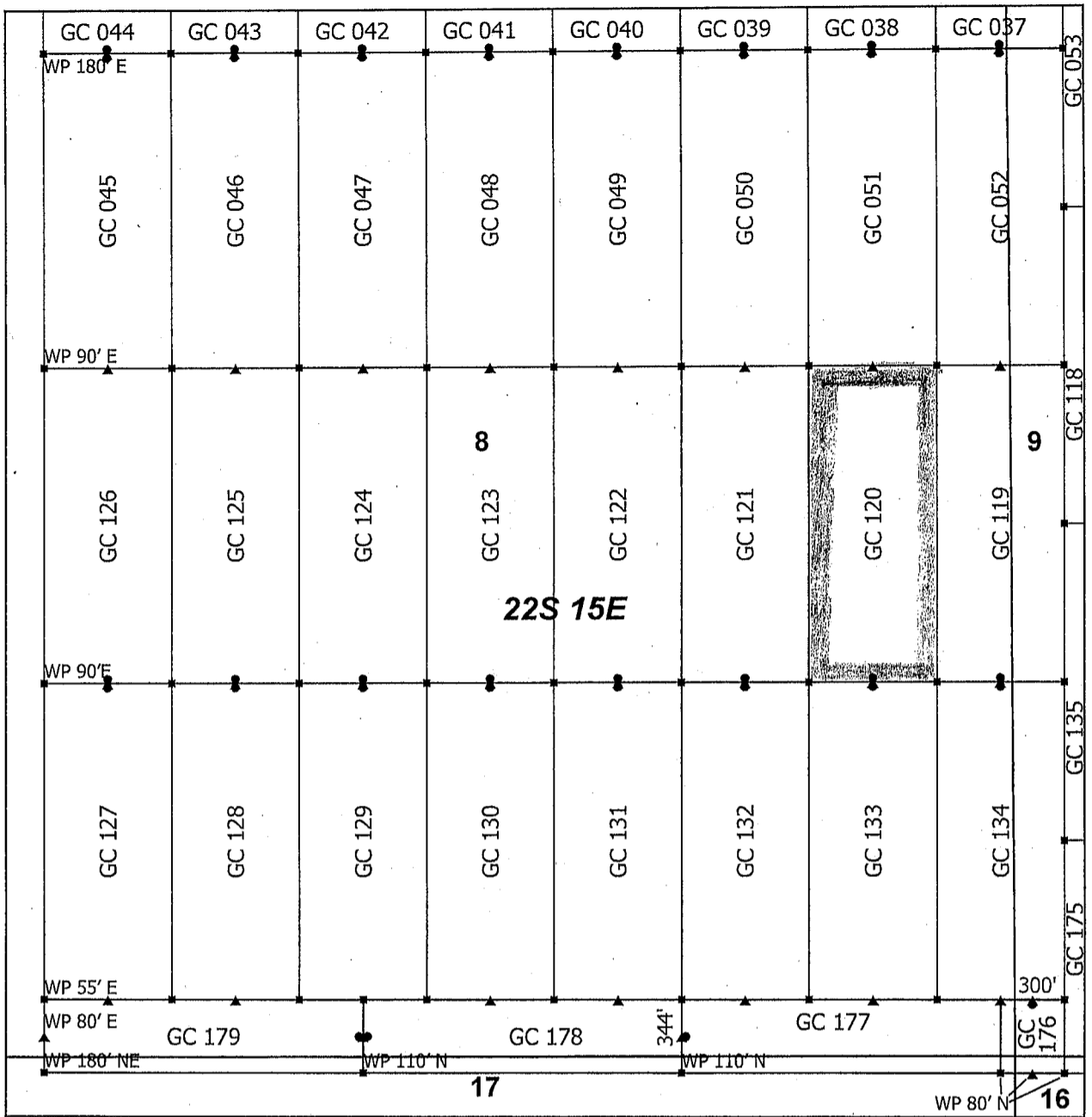
KENNECOTT EXPLORATION COMPANY



By: Erik Best, its Operating Officer

RECEIVED
BLM AZ STATE OFFICE
2019 JUL 15 P 2:05
PHOENIX, ARIZONA

AMC455662



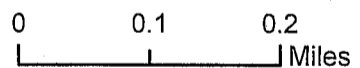
AMC455662

Goat Canyon Claim Block 2, Arizona

Goat Canyon - GC Lode Mining Claims
 T22S and R15E G&SRM
 Santa Cruz County, Arizona
 Located May 11 - 20, 2019



▲	End Center
▪	Corner
•	Location Monument
+	Tiepoint
□	Claim Boundary
□	Section



Monuments are 1-1/2" by 1-1/2" by 5' Wood Posts projecting at least four feet above the ground. Location Monuments are set 20' inside the Endline along the center of each claim, and are 1500' long X 600' wide unless otherwise depicted and as detailed in the attached Certificate of Location.

TIE POINT: The location monument is tied to the northeast corner of Section 1, Township 22S, Range 15E, G&SRM, Santa Cruz County, Arizona, its distance as shown on the attached Certificate of Location. Bearings and distance are grid north.

Any overlap onto pre-existing lode claims, or Private Land, is acknowledged as non-locatable, and any overlapping portion is acknowledged as invalid.

RECEIVED
 BLM AZ STATE OFFICE
 2019 JUL 15 P 2:05
 PHOENIX, ARIZONA

Claims Filed By-
 Kennecott Exploration Company
 2640 West 1700 South
 Salt Lake City, UT 84104

When recorded return to:
Kennecott Exploration Company – Land Dept.
2640 West 1700 South
Salt Lake City, UT 84104

ARIZONA NOTICE OF LOCATION
(LODE CLAIM)

NOTICE IS HEREBY GIVEN THAT KENNECOTT EXPLORATION COMPANY, whose mailing address is 2640 West 1700 South, Salt Lake City, Utah 84104 by its undersigned officer, makes this location of the GC 121 Lode Mining Claim, in Santa Cruz County, Arizona.

The general course of the claim is from the North to South, and said claim is within the:

<u>Quarter</u>	<u>Section</u>	<u>Township</u>	<u>Range</u>
SE	8	22S	15E
NE	8	22S	15E

Santa Cruz County, Arizona, G&SRM.


This claim is 1500 feet in length and 600 feet in width. This Notice of Location is posted on the centerline of the claim. The claim runs from the location monument on which this notice is posted 1480 feet in a northerly direction to the North endline, and 20 feet in a southerly direction to the South endline. The claim boundaries are marked by six monuments, one at each corner and one at the center of each endline. The location monument on which this notice is posted is situated within Section 8, T22S, R15E, Santa Cruz County, Arizona, G&SRM, and is approximately 22228 feet West and 8794 feet South from the NE corner of Section 1, T22S, R15E, Santa Cruz County, Arizona, G&SRM. Any overlaps onto pre-existing lode claims, private or State Land are acknowledged as pre-existing rights and that portion of said overlap is acknowledged as invalid.

The undersigned claims the ground as depicted on the map that is attached to a copy of this Notice of Location filed in the office of the Recorder, Santa Cruz County, Arizona.

The claim has been monumented in accordance with State and Federal law. Corner, end centers and location monuments are posts, 1-1/2" x 1-1/2" x 5' projecting at least 4' above the ground.

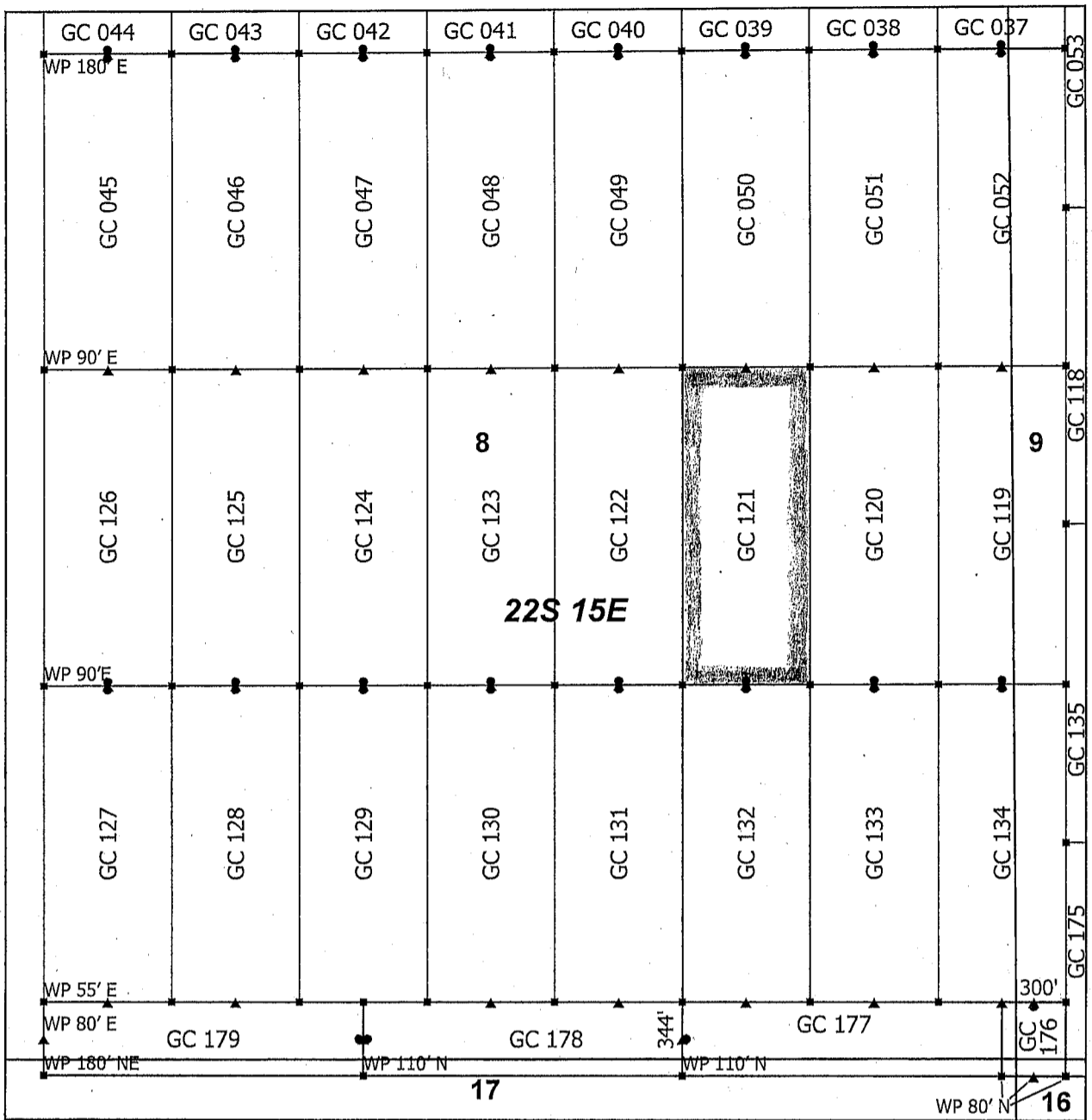
Located, dated and posted on the ground this 11th day of May, 2019.

KENNECOTT EXPLORATION COMPANY


By: Erik Best, its Operating Officer

RECEIVED
BLM AZ STATE OFFICE
2019 JUL 15 P 2:05
PHOENIX, ARIZONA

AMC455663



AMC455663

Goat Canyon Claim Block 2, Arizona

Goat Canyon - GC Lode Mining Claims
 T22S and R15E G&SRM
 Santa Cruz County, Arizona
 Located May 11 - 20, 2019


Monuments are 1-1/2" by 1-1/2" by 5' Wood Posts projecting at least four feet above the ground. Location Monuments are set 20' inside the Endline along the center of each claim, and are 1500' long X 600' wide unless otherwise depicted and as detailed in the attached Certificate of Location.

TIE POINT: The location monument is tied to the northeast corner of Section 1, Township 22S, Range 15E, G&SRM, Santa Cruz County, Arizona, its distance as shown on the attached Certificate of Location. Bearings and distance are grid north.

Any overlap onto pre-existing lode claims, or Private Land, is acknowledged as non-locatable, and any overlapping portion is acknowledged as invalid.



▲	End Center
■	Corner
•	Location Monument
+	Tiepoint
□	Claim Boundary
□	Section



RECEIVED
 BLM AZ STATE OFFICE
 2019 JUL 15 P 2:05
 PHOENIX, ARIZONA

Claims Filed By-
 Kennecott Exploration Company
 2640 West 1700 South
 Salt Lake City, UT 84104

When recorded return to:
Kennecott Exploration Company – Land Dept.
2640 West 1700 South
Salt Lake City, UT 84104

ARIZONA NOTICE OF LOCATION
(LODE CLAIM)

NOTICE IS HEREBY GIVEN THAT KENNECOTT EXPLORATION COMPANY, whose mailing address is 2640 West 1700 South, Salt Lake City, Utah 84104 by its undersigned officer, makes this location of the GC 122 Lode Mining Claim, in Santa Cruz County, Arizona.

The general course of the claim is from the North to South, and said claim is within the:

<u>Quarter</u>	<u>Section</u>	<u>Township</u>	<u>Range</u>
SE	8	22S	15E
NE	8	22S	15E

Santa Cruz County, Arizona, G&SRM.

This claim is 1500 feet in length and 600 feet in width. This Notice of Location is posted on the centerline of the claim. The claim runs from the location monument on which this notice is posted 1480 feet in a northerly direction to the North endline, and 20 feet in a southerly direction to the South endline. The claim boundaries are marked by six monuments, one at each corner and one at the center of each endline. The location monument on which this notice is posted is situated within Section 8, T22S, R15E, Santa Cruz County, Arizona, G&SRM, and is approximately 22828 feet West and 8794 feet South from the NE corner of Section 1, T22S, R15E, Santa Cruz County, Arizona, G&SRM. Any overlaps onto pre-existing lode claims, private or State Land are acknowledged as pre-existing rights and that portion of said overlap is acknowledged as invalid.

The undersigned claims the ground as depicted on the map that is attached to a copy of this Notice of Location filed in the office of the Recorder, Santa Cruz County, Arizona.

The claim has been monumented in accordance with State and Federal law. Corner, end centers and location monuments are posts, 1-1/2" x 1-1/2" x 5' projecting at least 4' above the ground.

Located, dated and posted on the ground this 11th day of May, 2019.

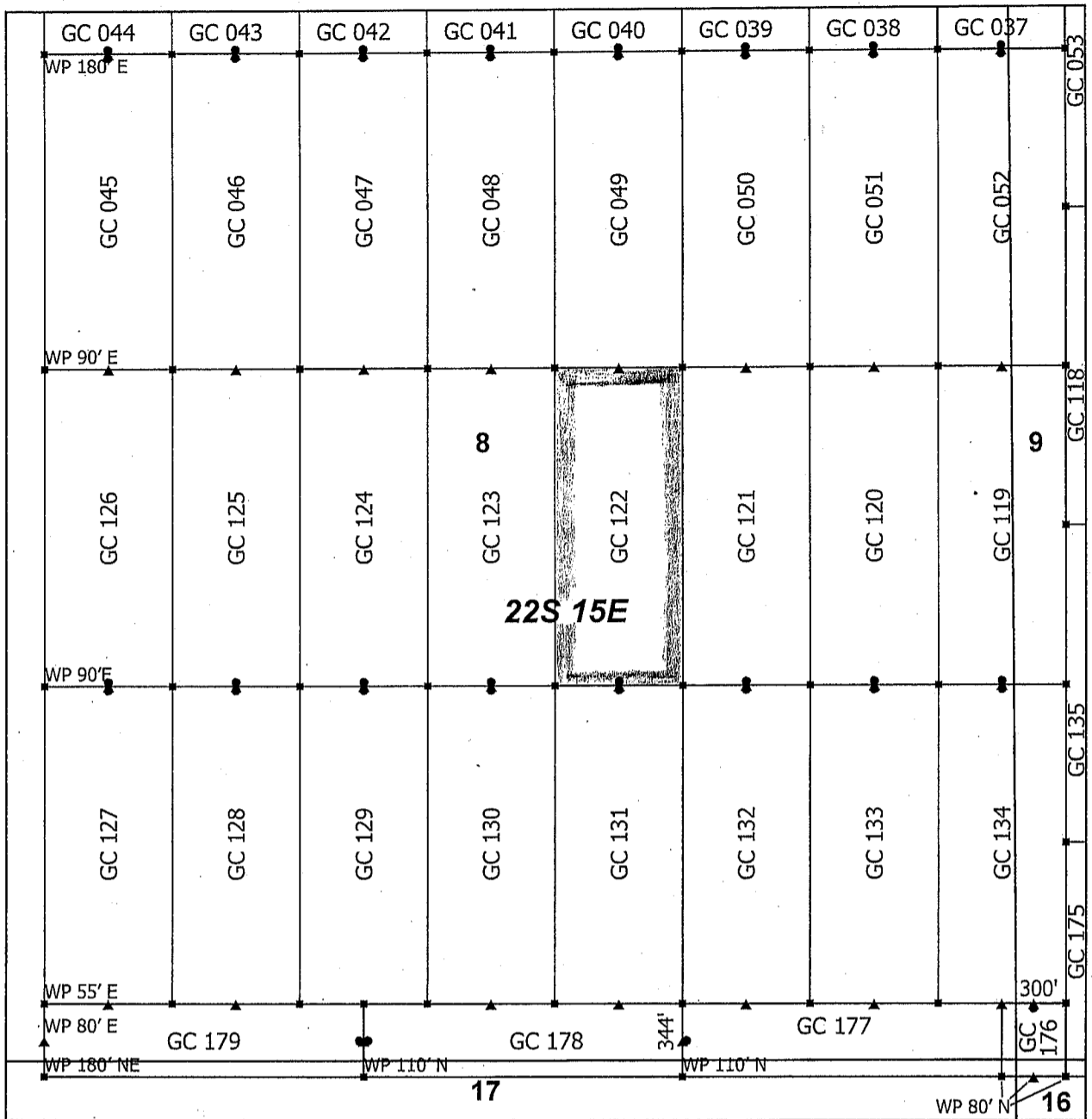
KENNECOTT EXPLORATION COMPANY



By: Erik Best, its Operating Officer

RECEIVED
BLM AZ STATE OFFICE
2019 JUL 15 P 2:05
PHOENIX, ARIZONA

AMC455664



Goat Canyon Claim Block 2, Arizona

Goat Canyon - GC Lode Mining Claims
 T22S and R15E G&SRM
 Santa Cruz County, Arizona
 Located May 11 - 20, 2019

Monuments are 1-1/2" by 1-1/2" by 5' Wood Posts projecting at least four feet above the ground. Location Monuments are set 20' inside the Endline along the center of each claim, and are 1500' long X 600' wide unless otherwise depicted and as detailed in the attached Certificate of Location.

TIE POINT: The location monument is tied to the northeast corner of Section 1, Township 22S, Range 15E, G&SRM, Santa Cruz County, Arizona, its distance as shown on the attached Certificate of Location. Bearings and distance are grid north.

Any overlap onto pre-existing lode claims, or Private Land, is acknowledged as non-locatable, and any overlapping portion is acknowledged as invalid.



▲	End Center
■	Corner
•	Location Monument
+	Tiepoint
□	Claim Boundary
□	Section

0 0.1 0.2 Miles

AMC455664

RECEIVED
 BLM AZ STATE OFFICE
 2019 JUL 15 P 2:05
 PHOENIX, ARIZONA

Claims Filed By-
 Kennecott Exploration Company
 2640 West 1700 South
 Salt Lake City, UT 84104

When recorded return to:
Kennecott Exploration Company – Land Dept.
2640 West 1700 South
Salt Lake City, UT 84104

ARIZONA NOTICE OF LOCATION
(LODE CLAIM)

NOTICE IS HEREBY GIVEN THAT KENNECOTT EXPLORATION COMPANY, whose mailing address is 2640 West 1700 South, Salt Lake City, Utah 84104 by its undersigned officer, makes this location of the GC 123 Lode Mining Claim, in Santa Cruz County, Arizona.

The general course of the claim is from the North to South, and said claim is within the:

<u>Quarter</u>	<u>Section</u>	<u>Township</u>	<u>Range</u>
SE	8	22S	15E
NE	8	22S	15E
NW	8	22S	15E
SW	8	22S	15E

Santa Cruz County, Arizona, G&SRM.


This claim is 1500 feet in length and 600 feet in width. This Notice of Location is posted on the centerline of the claim. The claim runs from the location monument on which this notice is posted 1480 feet in a northerly direction to the North endline, and 20 feet in a southerly direction to the South endline. The claim boundaries are marked by six monuments, one at each corner and one at the center of each endline. The location monument on which this notice is posted is situated within Section 8, T22S, R15E, Santa Cruz County, Arizona, G&SRM, and is approximately 23428 feet West and 8794 feet South from the NE corner of Section 1, T22S, R15E, Santa Cruz County, Arizona, G&SRM. Any overlaps onto pre-existing lode claims, private or State Land are acknowledged as pre-existing rights and that portion of said overlap is acknowledged as invalid.

The undersigned claims the ground as depicted on the map that is attached to a copy of this Notice of Location filed in the office of the Recorder, Santa Cruz County, Arizona.

The claim has been monumented in accordance with State and Federal law. Corner, end centers and location monuments are posts, 1-1/2" x 1-1/2" x 5' projecting at least 4' above the ground.

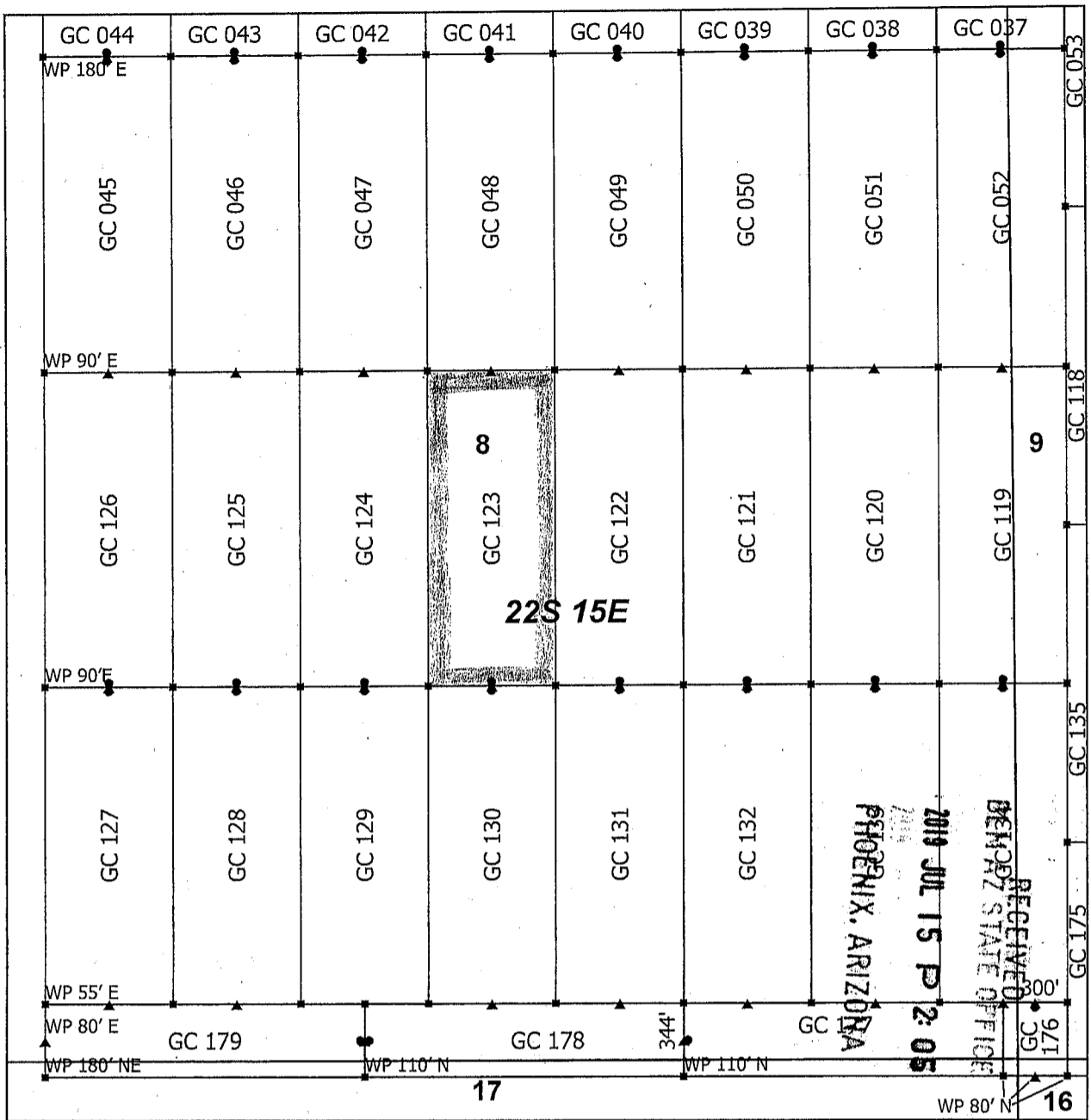
Located, dated and posted on the ground this 11th day of May, 2019.

KENNECOTT EXPLORATION COMPANY


By: Erik Best, its Operating Officer

RECEIVED
BLM AZ STATE OFFICE
2019 JUL 15 P 2:05
PHOENIX, ARIZONA

AMC455665



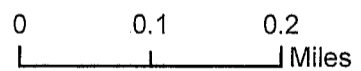
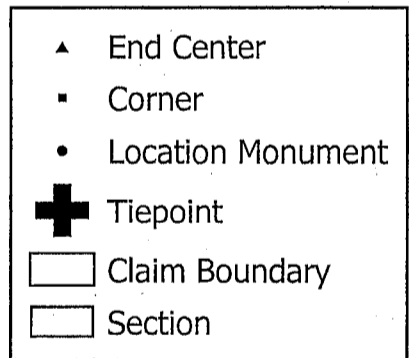
Goat Canyon Claim Block 2, Arizona

Goat Canyon - GC Lode Mining Claims
 T22S and R15E G&SRM
 Santa Cruz County, Arizona
 Located May 11 - 20, 2019

Monuments are 1-1/2" by 1-1/2" by 5' Wood Posts projecting at least four feet above the ground. Location Monuments are set 20' inside the Endline along the center of each claim, and are 1500' long X 600' wide unless otherwise depicted and as detailed in the attached Certificate of Location.

TIE POINT: The location monument is tied to the northeast corner of Section 1, Township 22S, Range 15E, G&SRM, Santa Cruz County, Arizona, its distance as shown on the attached Certificate of Location. Bearings and distance are grid north.

Any overlap onto pre-existing lode claims, or Private Land, is acknowledged as non-locatable, and any overlapping portion is acknowledged as invalid.



Claims Filed By-
 Kennecott Exploration Company
 2640 West 1700 South
 Salt Lake City, UT 84104

AMC455665

When recorded return to:
Kennecott Exploration Company – Land Dept.
2640 West 1700 South
Salt Lake City, UT 84104

ARIZONA NOTICE OF LOCATION
(LODE CLAIM)

NOTICE IS HEREBY GIVEN THAT KENNECOTT EXPLORATION COMPANY, whose mailing address is 2640 West 1700 South, Salt Lake City, Utah 84104 by its undersigned officer, makes this location of the GC 124 Lode Mining Claim, in Santa Cruz County, Arizona.

The general course of the claim is from the North to South, and said claim is within the:

<u>Quarter</u>	<u>Section</u>	<u>Township</u>	<u>Range</u>
SW	8	22S	15E
NW	8	22S	15E

Santa Cruz County, Arizona, G&SRM.


This claim is 1500 feet in length and 600 feet in width. This Notice of Location is posted on the centerline of the claim. The claim runs from the location monument on which this notice is posted 1480 feet in a northerly direction to the North endline, and 20 feet in a southerly direction to the South endline. The claim boundaries are marked by six monuments, one at each corner and one at the center of each endline. The location monument on which this notice is posted is situated within Section 8, T22S, R15E, Santa Cruz County, Arizona, G&SRM, and is approximately 24028 feet West and 8794 feet South from the NE corner of Section 1, T22S, R15E, Santa Cruz County, Arizona, G&SRM. Any overlaps onto pre-existing lode claims, private or State Land are acknowledged as pre-existing rights and that portion of said overlap is acknowledged as invalid.

The undersigned claims the ground as depicted on the map that is attached to a copy of this Notice of Location filed in the office of the Recorder, Santa Cruz County, Arizona.

The claim has been monumented in accordance with State and Federal law. Corner, end centers and location monuments are posts, 1-1/2" x 1-1/2" x 5' projecting at least 4' above the ground.

Located, dated and posted on the ground this 11th day of May, 2019.

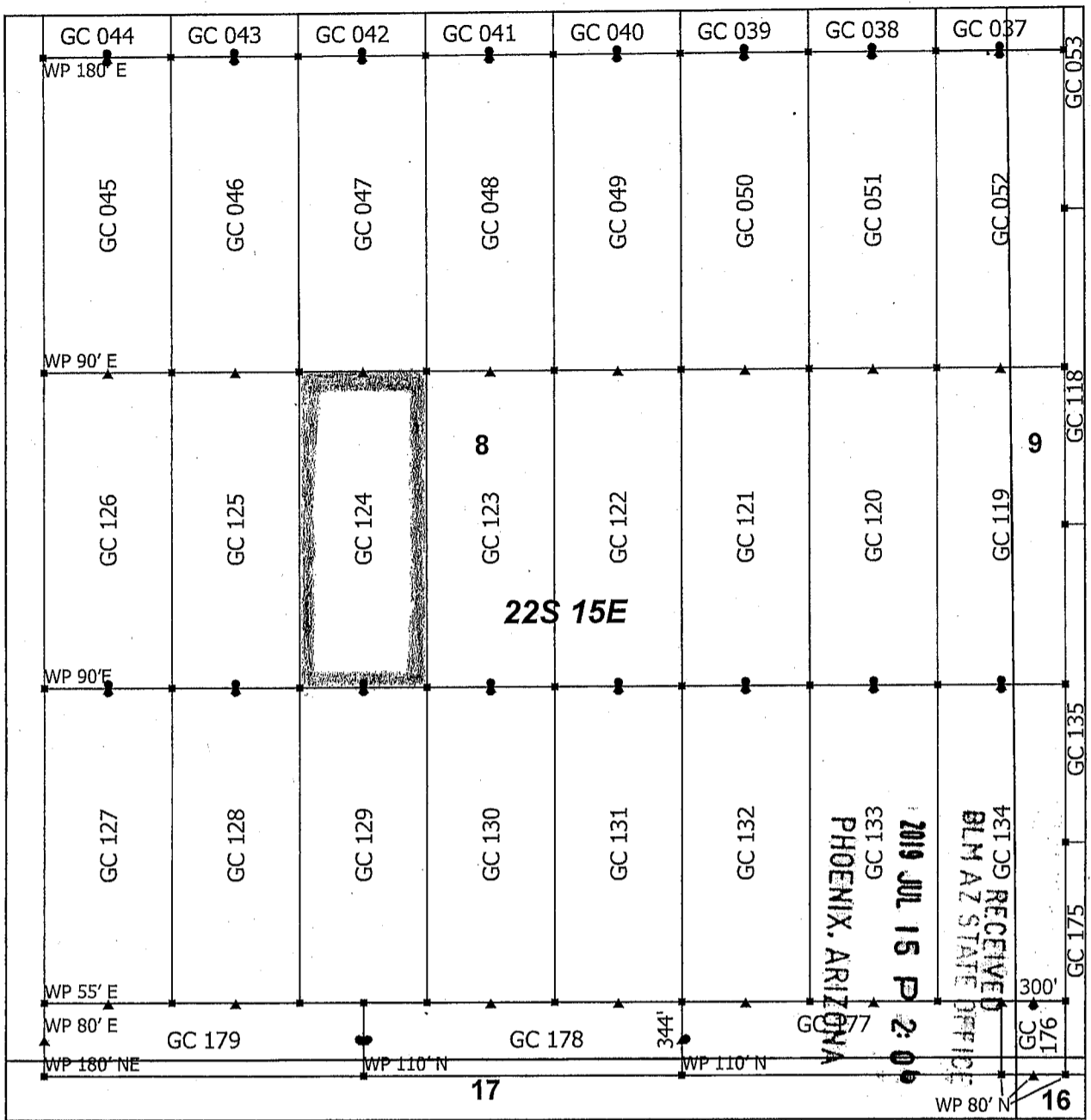
KENNECOTT EXPLORATION COMPANY



By: Erik Best, its Operating Officer

RECEIVED
BLM AZ STATE OFFICE
2019 JUL 15 P 2:05
PHOENIX, ARIZONA

AMC 455666



Goat Canyon Claim Block 2, Arizona

Goat Canyon - GC Lode Mining Claims
 T22S and R15E G&SRM
 Santa Cruz County, Arizona
 Located May 11 - 20, 2019


Monuments are 1-1/2" by 1-1/2" by 5' Wood Posts projecting at least four feet above the ground. Location Monuments are set 20' inside the Endline along the center of each claim, and are 1500' long X 600' wide unless otherwise depicted and as detailed in the attached Certificate of Location.

TIE POINT: The location monument is tied to the northeast corner of Section 1, Township 22S, Range 15E, G&SRM, Santa Cruz County, Arizona, its distance as shown on the attached Certificate of Location. Bearings and distance are grid north.

Any overlap onto pre-existing lode claims, or Private Land, is acknowledged as non-locatable, and any overlapping portion is acknowledged as invalid.



▲	End Center
■	Corner
•	Location Monument
+	Tiepoint
□	Claim Boundary
□	Section



Claims Filed By-
 Kennecott Exploration Company
 2640 West 1700 South
 Salt Lake City, UT 84104

AMC455666

When recorded return to:
Kennecott Exploration Company – Land Dept.
2640 West 1700 South
Salt Lake City, UT 84104

ARIZONA NOTICE OF LOCATION
(LODE CLAIM)

NOTICE IS HEREBY GIVEN THAT KENNECOTT EXPLORATION COMPANY, whose mailing address is 2640 West 1700 South, Salt Lake City, Utah 84104 by its undersigned officer, makes this location of the GC 125 Lode Mining Claim, in Santa Cruz County, Arizona.

The general course of the claim is from the North to South, and said claim is within the:

<u>Quarter</u>	<u>Section</u>	<u>Township</u>	<u>Range</u>
SW	8	22S	15E
NW	8	22S	15E

Santa Cruz County, Arizona, G&SRM.

This claim is 1500 feet in length and 600 feet in width. This Notice of Location is posted on the centerline of the claim. The claim runs from the location monument on which this notice is posted 1480 feet in a northerly direction to the North endline, and 20 feet in a southerly direction to the South endline. The claim boundaries are marked by six monuments, one at each corner and one at the center of each endline. The location monument on which this notice is posted is situated within Section 8, T22S, R15E, Santa Cruz County, Arizona, G&SRM, and is approximately 24628 feet West and 8794 feet South from the NE corner of Section 1, T22S, R15E, Santa Cruz County, Arizona, G&SRM. Any overlaps onto pre-existing lode claims, private or State Land are acknowledged as pre-existing rights and that portion of said overlap is acknowledged as invalid.

The undersigned claims the ground as depicted on the map that is attached to a copy of this Notice of Location filed in the office of the Recorder, Santa Cruz County, Arizona.

The claim has been monumented in accordance with State and Federal law. Corner, end centers and location monuments are posts, 1-1/2" x 1-1/2" x 5' projecting at least 4' above the ground.

Located, dated and posted on the ground this 11th day of May, 2019.

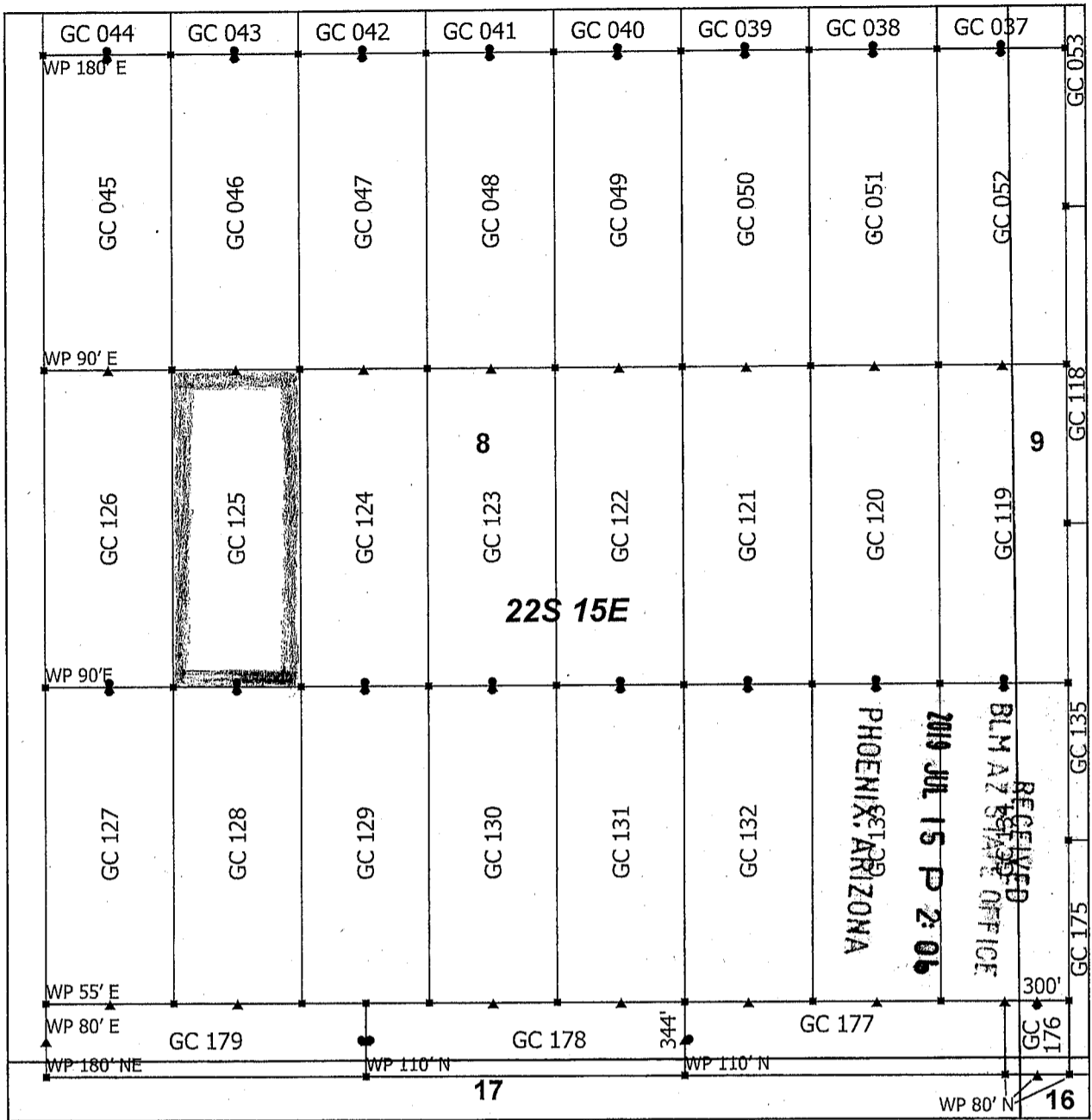
KENNECOTT EXPLORATION COMPANY



By: Erik Best, its Operating Officer

RECEIVED
BLM AZ STATE OFFICE
2019 JUL 15 P 2:06
PHOENIX, ARIZONA

AMC 455667



Goat Canyon Claim Block 2, Arizona

Goat Canyon - GC Lode Mining Claims
 T22S and R15E G&SRM
 Santa Cruz County, Arizona
 Located May 11 - 20, 2019

Monuments are 1-1/2" by 1-1/2" by 5' Wood Posts projecting at least four feet above the ground. Location Monuments are set 20' inside the Endline along the center of each claim, and are 1500' long X 600' wide unless otherwise depicted and as detailed in the attached Certificate of Location.

TIE POINT: The location monument is tied to the northeast corner of Section 1, Township 22S, Range 15E, G&SRM, Santa Cruz County, Arizona, its distance as shown on the attached Certificate of Location. Bearings and distance are grid north.

Any overlap onto pre-existing lode claims, or Private Land, is acknowledged as non-locatable, and any overlapping portion is acknowledged as invalid.

N

- ▲ End Center
- Corner
- Location Monument
- ⊕ Tiepoint
- ▭ Claim Boundary
- ▭ Section

0 0.1 0.2
 |-----|-----|
 Miles

Claims Filed By-
 Kennecott Exploration Company
 2640 West 1700 South
 Salt Lake City, UT 84104

AMC 455667

When recorded return to:
Kennecott Exploration Company – Land Dept.
2640 West 1700 South
Salt Lake City, UT 84104

ARIZONA NOTICE OF LOCATION
(LODE CLAIM)

NOTICE IS HEREBY GIVEN THAT KENNECOTT EXPLORATION COMPANY, whose mailing address is 2640 West 1700 South, Salt Lake City, Utah 84104 by its undersigned officer, makes this location of the GC 126 Lode Mining Claim, in Santa Cruz County, Arizona.

The general course of the claim is from the North to South, and said claim is within the:

<u>Quarter</u>	<u>Section</u>	<u>Township</u>	<u>Range</u>
SW	8	22S	15E
NW	8	22S	15E

Santa Cruz County, Arizona, G&SRM.

This claim is 1500 feet in length and 600 feet in width. This Notice of Location is posted on the centerline of the claim. The claim runs from the location monument on which this notice is posted 1480 feet in a northerly direction to the North endline, and 20 feet in a southerly direction to the South endline. The claim boundaries are marked by six monuments, one at each corner and one at the center of each endline. The location monument on which this notice is posted is situated within Section 8, T22S, R15E, Santa Cruz County, Arizona, G&SRM, and is approximately 25228 feet West and 8794 feet South from the NE corner of Section 1, T22S, R15E, Santa Cruz County, Arizona, G&SRM. WP for SW Cor GC 126 is 90' E; WP for NW Cor GC 126 is 90' E. Any overlaps onto pre-existing lode claims, private or State Land are acknowledged as pre-existing rights and that portion of said overlap is acknowledged as invalid.

The undersigned claims the ground as depicted on the map that is attached to a copy of this Notice of Location filed in the office of the Recorder, Santa Cruz County, Arizona.

The claim has been monumented in accordance with State and Federal law. Corner, end centers and location monuments are posts, 1-1/2" x 1-1/2" x 5' projecting at least 4' above the ground.

Located, dated and posted on the ground this 11th day of May, 2019.

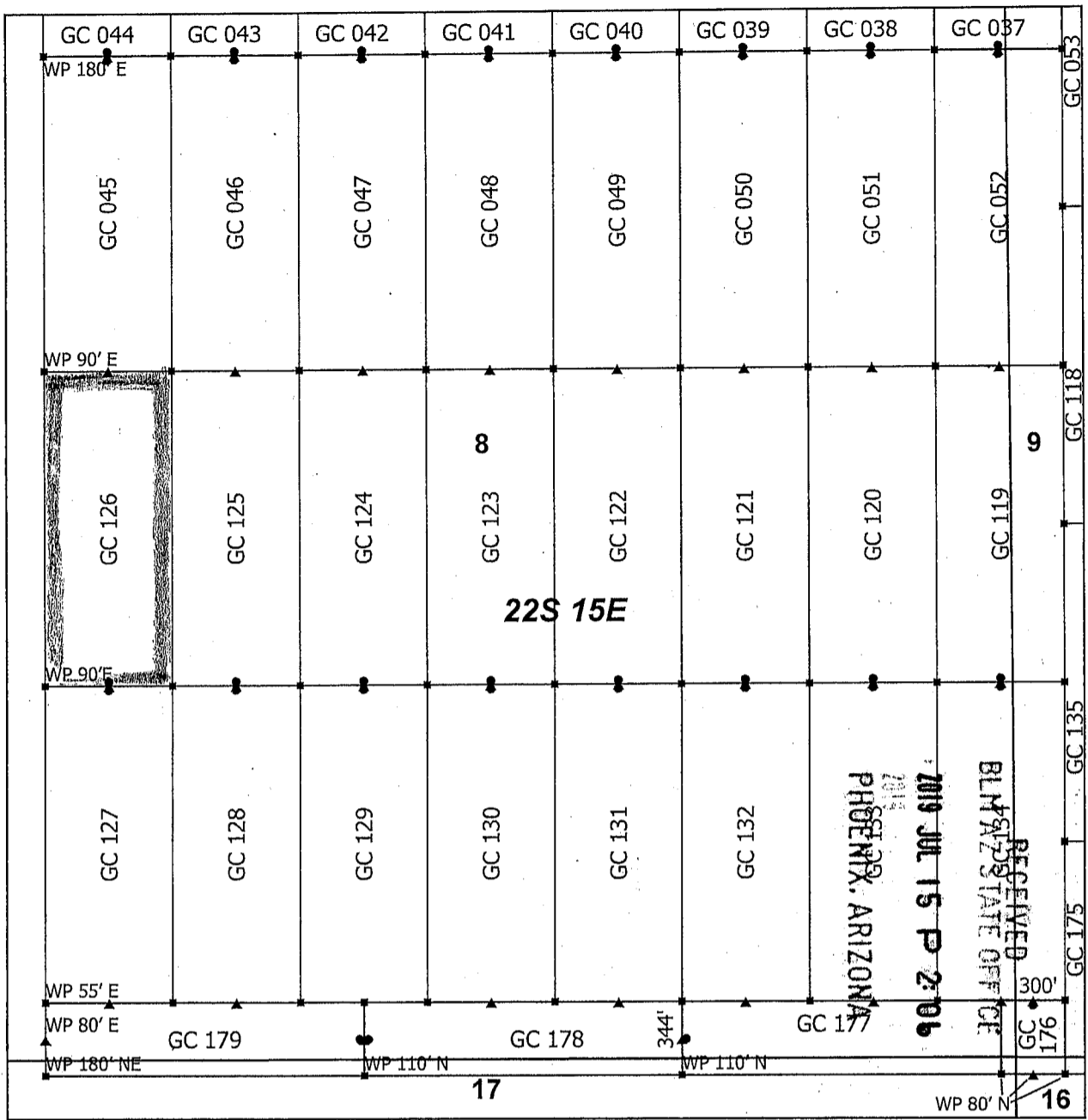
KENNECOTT EXPLORATION COMPANY



By: Erik Best, its Operating Officer

RECEIVED
BLM AZ STATE OFFICE
2019 JUL 15 P 2:06
PHOENIX, ARIZONA

AMC455668



AMC455668

Goat Canyon Claim Block 2, Arizona

Goat Canyon - GC Lode Mining Claims
 T22S and R15E G&SRM
 Santa Cruz County, Arizona
 Located May 11 - 20, 2019

Monuments are 1-1/2" by 1-1/2" by 5' Wood Posts projecting at least four feet above the ground. Location Monuments are set 20' inside the Endline along the center of each claim, and are 1500' long X 600' wide unless otherwise depicted and as detailed in the attached Certificate of Location.

TIE POINT: The location monument is tied to the northeast corner of Section 1, Township 22S, Range 15E, G&SRM, Santa Cruz County, Arizona, its distance as shown on the attached Certificate of Location. Bearings and distance are grid north.

Any overlap onto pre-existing lode claims, or Private Land, is acknowledged as non-locatable, and any overlapping portion is acknowledged as invalid.

N

- ▲ End Center
- Corner
- Location Monument
- ⊕ Tiepoint
- Claim Boundary
- Section

0 0.1 0.2

_____ Miles

Claims Filed By-
 Kennecott Exploration Company
 2640 West 1700 South
 Salt Lake City, UT 84104

When recorded return to:
Kennecott Exploration Company – Land Dept.
2640 West 1700 South
Salt Lake City, UT 84104

ARIZONA NOTICE OF LOCATION
(LODE CLAIM)

NOTICE IS HEREBY GIVEN THAT KENNECOTT EXPLORATION COMPANY, whose mailing address is 2640 West 1700 South, Salt Lake City, Utah 84104 by its undersigned officer, makes this location of the GC 127 Lode Mining Claim, in Santa Cruz County, Arizona.

The general course of the claim is from the North to South, and said claim is within the:

<u>Quarter</u>	<u>Section</u>	<u>Township</u>	<u>Range</u>
SW	8	22S	15E

Santa Cruz County, Arizona, G&SRM.


This claim is 1500 feet in length and 600 feet in width. This Notice of Location is posted on the centerline of the claim. The claim runs from the location monument on which this notice is posted 20 feet in a northerly direction to the North endline, and 1480 feet in a southerly direction to the South endline. The claim boundaries are marked by six monuments, one at each corner and one at the center of each endline. The location monument on which this notice is posted is situated within Section 8, T22S, R15E, Santa Cruz County, Arizona, G&SRM, and is approximately 25228 feet West and 8834 feet South from the NE corner of Section 1, T22S, R15E, Santa Cruz County, Arizona, G&SRM. WP for NW Cor GC 127 is 90' E. Any overlaps onto pre-existing lode claims, private or State Land are acknowledged as pre-existing rights and that portion of said overlap is acknowledged as invalid.

The undersigned claims the ground as depicted on the map that is attached to a copy of this Notice of Location filed in the office of the Recorder, Santa Cruz County, Arizona.

The claim has been monumented in accordance with State and Federal law. Corner, end centers and location monuments are posts, 1-1/2" x 1-1/2" x 5' projecting at least 4' above the ground.

Located, dated and posted on the ground this 11th day of May, 2019.

KENNECOTT EXPLORATION COMPANY

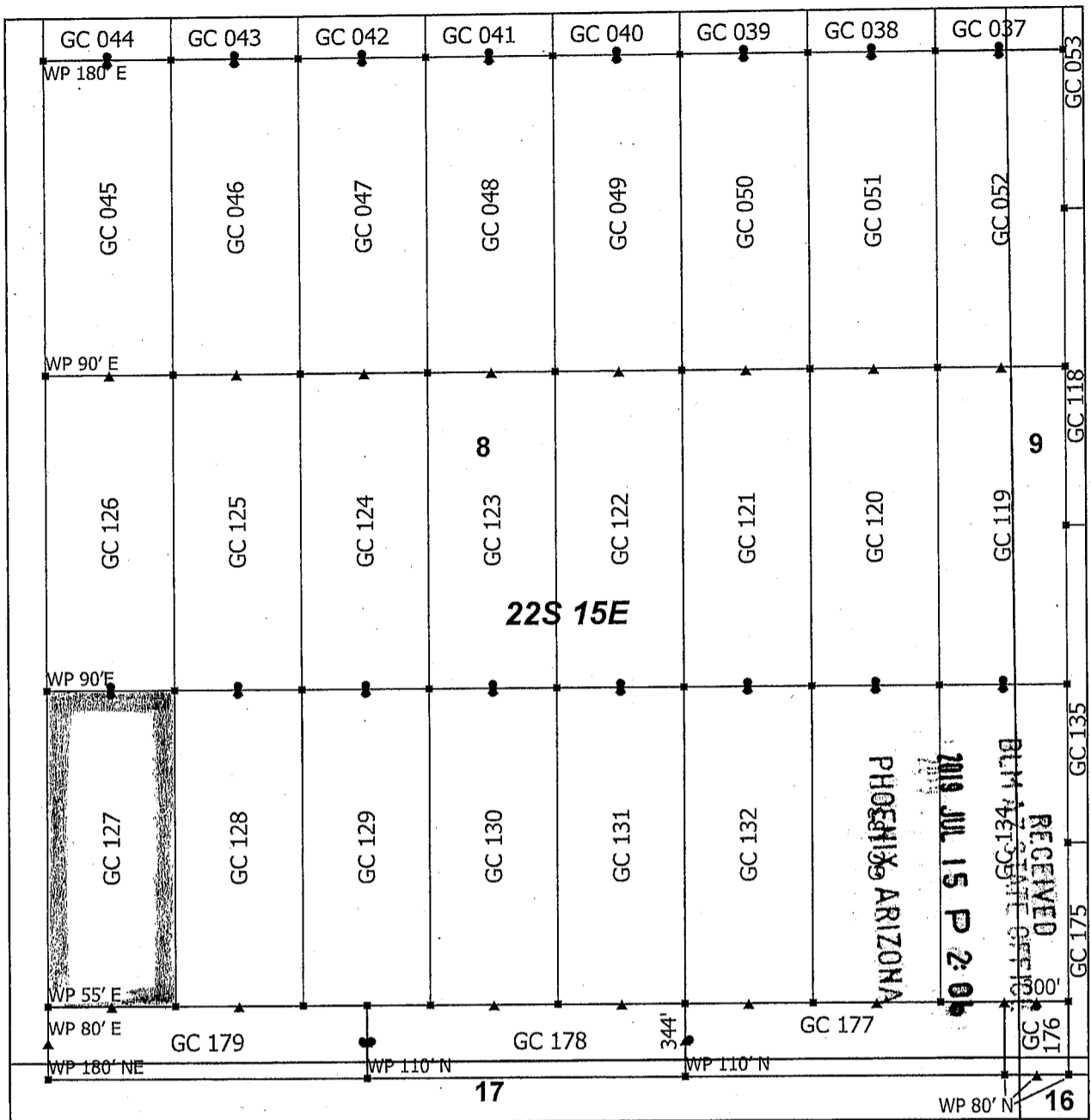

By: Erik Best, its Operating Officer

PHOENIX, ARIZONA

2019 JUL 15 P 2:09

RECEIVED
BLM AZ STATE OFFICE

AMC 455669



Goat Canyon Claim Block 2, Arizona

Goat Canyon - GC Lode Mining Claims
 T22S and R15E G&SRM
 Santa Cruz County, Arizona
 Located May 11 - 20, 2019

Monuments are 1-1/2" by 1-1/2" by 5' Wood Posts projecting at least four feet above the ground. Location Monuments are set 20' inside the Endline along the center of each claim, and are 1500' long X 600' wide unless otherwise depicted and as detailed in the attached Certificate of Location.

TIE POINT: The location monument is tied to the northeast corner of Section 1, Township 22S, Range 15E, G&SRM, Santa Cruz County, Arizona, its distance as shown on the attached Certificate of Location. Bearings and distance are grid north.

Any overlap onto pre-existing lode claims, or Private Land, is acknowledged as non-locatable, and any overlapping portion is acknowledged as invalid.

N

- ▲ End Center
- Corner
- Location Monument
- ⊕ Tiepoint
- ▭ Claim Boundary
- ▭ Section

0 0.1 0.2
 |-----|-----|
 Miles

Claims Filed By-
 Kennecott Exploration Company
 2640 West 1700 South
 Salt Lake City, UT 84104

AMC455669

When recorded return to:
Kennecott Exploration Company – Land Dept.
2640 West 1700 South
Salt Lake City, UT 84104

ARIZONA NOTICE OF LOCATION
(LODE CLAIM)

NOTICE IS HEREBY GIVEN THAT KENNECOTT EXPLORATION COMPANY, whose mailing address is 2640 West 1700 South, Salt Lake City, Utah 84104 by its undersigned officer, makes this location of the GC 128 Lode Mining Claim, in Santa Cruz County, Arizona.

The general course of the claim is from the North to South, and said claim is within the:

<u>Quarter</u>	<u>Section</u>	<u>Township</u>	<u>Range</u>
SW	8	22S	15E

Santa Cruz County, Arizona, G&SRM.


This claim is 1500 feet in length and 600 feet in width. This Notice of Location is posted on the centerline of the claim. The claim runs from the location monument on which this notice is posted 20 feet in a northerly direction to the North endline, and 1480 feet in a southerly direction to the South endline. The claim boundaries are marked by six monuments, one at each corner and one at the center of each endline. The location monument on which this notice is posted is situated within Section 8, T22S, R15E, Santa Cruz County, Arizona, G&SRM, and is approximately 24628 feet West and 8834 feet South from the NE corner of Section 1, T22S, R15E, Santa Cruz County, Arizona, G&SRM. Any overlaps onto pre-existing lode claims, private or State Land are acknowledged as pre-existing rights and that portion of said overlap is acknowledged as invalid.

The undersigned claims the ground as depicted on the map that is attached to a copy of this Notice of Location filed in the office of the Recorder, Santa Cruz County, Arizona.

The claim has been monumented in accordance with State and Federal law. Corner, end centers and location monuments are posts, 1-1/2" x 1-1/2" x 5' projecting at least 4' above the ground.

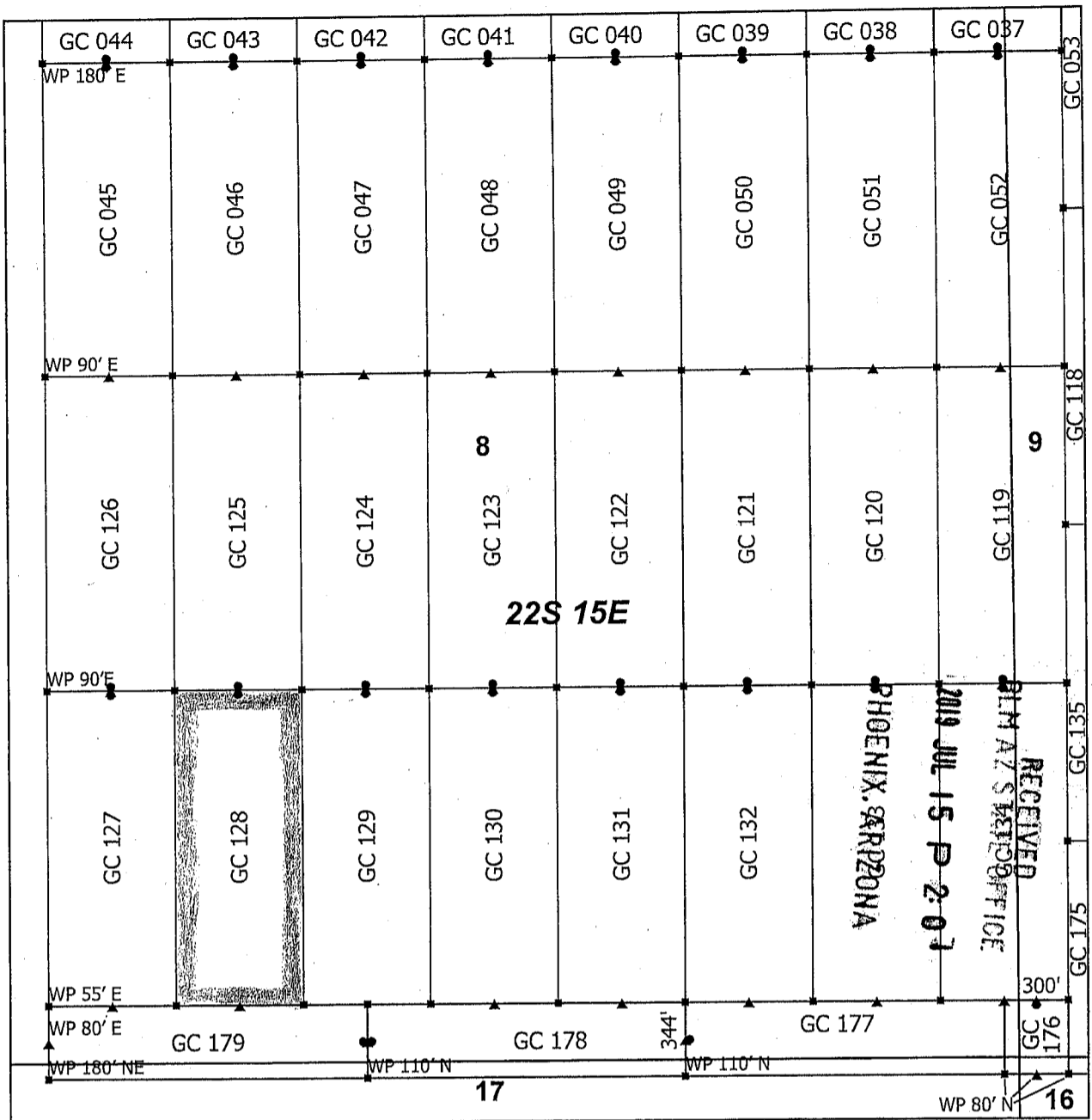
Located, dated and posted on the ground this 11th day of May, 2019.

KENNECOTT EXPLORATION COMPANY


By: Erik Best, its Operating Officer

RECEIVED
BLM AZ STATE OFFICE
2019 JUL 15 P 2:04
PHOENIX, ARIZONA

AMC455670



Goat Canyon Claim Block 2, Arizona

Goat Canyon - GC Lode Mining Claims
 T22S and R15E G&SRM
 Santa Cruz County, Arizona
 Located May 11 - 20, 2019

Monuments are 1-1/2" by 1-1/2" by 5' Wood Posts projecting at least four feet above the ground. Location Monuments are set 20' inside the Endline along the center of each claim, and are 1500' long X 600' wide unless otherwise depicted and as detailed in the attached Certificate of Location.

TIE POINT: The location monument is tied to the northeast corner of Section 1, Township 22S, Range 15E, G&SRM, Santa Cruz County, Arizona, its distance as shown on the attached Certificate of Location. Bearings and distance are grid north.

Any overlap onto pre-existing lode claims, or Private Land, is acknowledged as non-locatable, and any overlapping portion is acknowledged as invalid.

▲	End Center
■	Corner
●	Location Monument
+	Tiepoint
□	Claim Boundary
□	Section

0 0.1 0.2
 Miles

AMC455670

Claims Filed By-
 Kennecott Exploration Company
 2640 West 1700 South
 Salt Lake City, UT 84104

When recorded return to:
Kennecott Exploration Company – Land Dept.
2640 West 1700 South
Salt Lake City, UT 84104

ARIZONA NOTICE OF LOCATION
(LODE CLAIM)

NOTICE IS HEREBY GIVEN THAT KENNECOTT EXPLORATION COMPANY, whose mailing address is 2640 West 1700 South, Salt Lake City, Utah 84104 by its undersigned officer, makes this location of the GC 129 Lode Mining Claim, in Santa Cruz County, Arizona.

The general course of the claim is from the North to South, and said claim is within the:

<u>Quarter</u>	<u>Section</u>	<u>Township</u>	<u>Range</u>
SW	8	22S	15E

Santa Cruz County, Arizona, G&SRM.


This claim is 1500 feet in length and 600 feet in width. This Notice of Location is posted on the centerline of the claim. The claim runs from the location monument on which this notice is posted 20 feet in a northerly direction to the North endline, and 1480 feet in a southerly direction to the South endline. The claim boundaries are marked by six monuments, one at each corner and one at the center of each endline. The location monument on which this notice is posted is situated within Section 8, T22S, R15E, Santa Cruz County, Arizona, G&SRM, and is approximately 24028 feet West and 8834 feet South from the NE corner of Section 1, T22S, R15E, Santa Cruz County, Arizona, G&SRM. Any overlaps onto pre-existing lode claims, private or State Land are acknowledged as pre-existing rights and that portion of said overlap is acknowledged as invalid.

The undersigned claims the ground as depicted on the map that is attached to a copy of this Notice of Location filed in the office of the Recorder, Santa Cruz County, Arizona.

The claim has been monumented in accordance with State and Federal law. Corner, end centers and location monuments are posts, 1-1/2" x 1-1/2" x 5' projecting at least 4' above the ground.

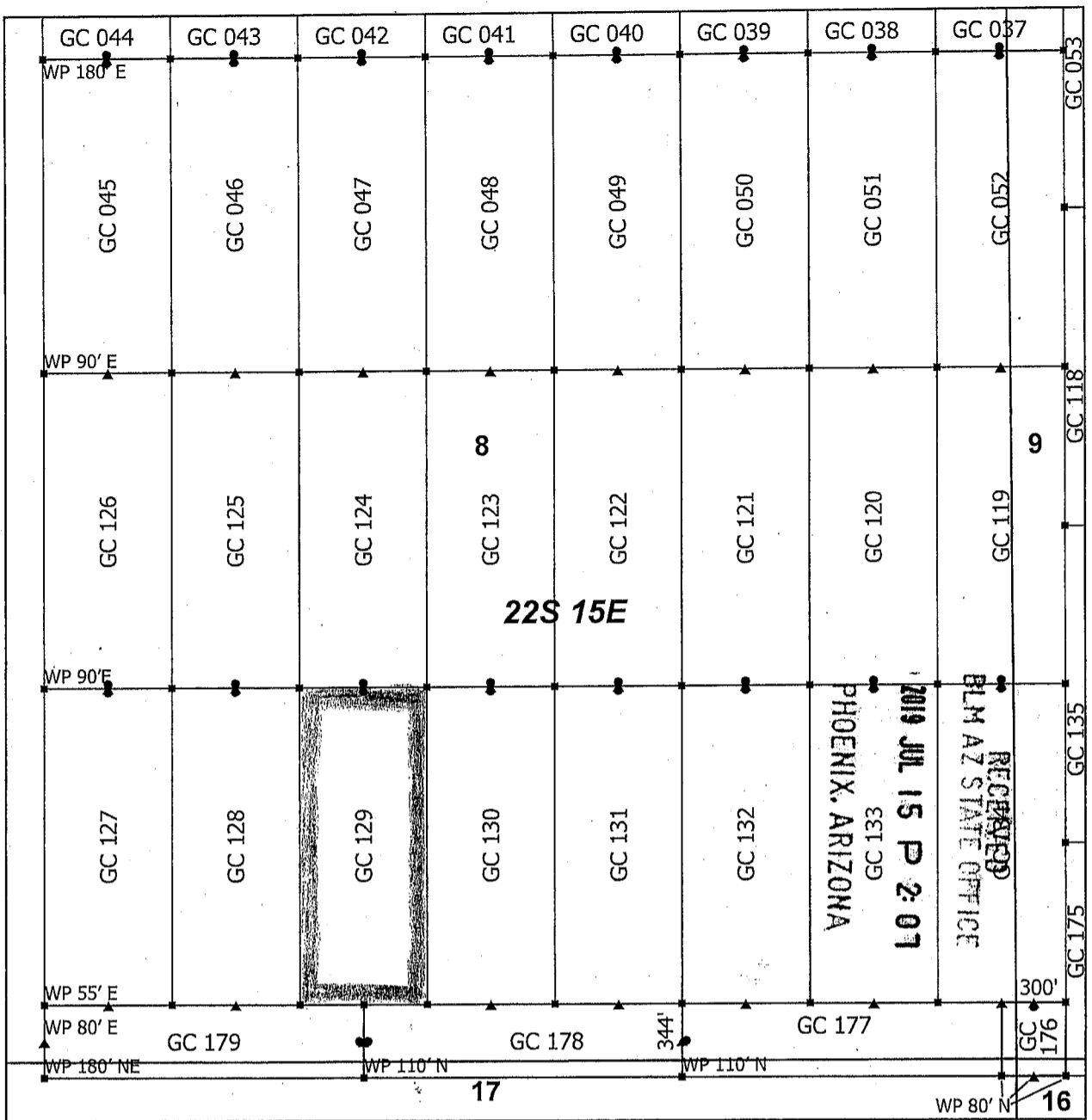
Located, dated and posted on the ground this 11th day of May, 2019.

KENNECOTT EXPLORATION COMPANY


By: Erik Best, its Operating Officer

RECEIVED
BLM AZ STATE OFFICE
2019 JUL 15 P 2:07
PHOENIX, ARIZONA

AMC455611



Goat Canyon Claim Block 2, Arizona

Goat Canyon - GC Lode Mining Claims
 T22S and R15E G&SRM
 Santa Cruz County, Arizona
 Located May 11 - 20, 2019

Monuments are 1-1/2" by 1-1/2" by 5' Wood Posts projecting at least four feet above the ground. Location Monuments are set 20' inside the Endline along the center of each claim, and are 1500' long X 600' wide unless otherwise depicted and as detailed in the attached Certificate of Location.

TIE POINT: The location monument is tied to the northeast corner of Section 1, Township 22S, Range 15E, G&SRM, Santa Cruz County, Arizona, its distance as shown on the attached Certificate of Location. Bearings and distance are grid north.

Any overlap onto pre-existing lode claims, or Private Land, is acknowledged as non-locatable, and any overlapping portion is acknowledged as invalid.

N

- ▲ End Center
- Corner
- Location Monument
- ⊕ Tiepoint
- ▭ Claim Boundary
- ▭ Section

0 0.1 0.2
 |-----|-----|
 Miles

AMC455671

Claims Filed By-
 Kennecott Exploration Company
 2640 West 1700 South
 Salt Lake City, UT 84104

When recorded return to:
Kennecott Exploration Company – Land Dept.
2640 West 1700 South
Salt Lake City, UT 84104

ARIZONA NOTICE OF LOCATION
(LODE CLAIM)

NOTICE IS HEREBY GIVEN THAT KENNECOTT EXPLORATION COMPANY, whose mailing address is 2640 West 1700 South, Salt Lake City, Utah 84104 by its undersigned officer, makes this location of the GC 130 Lode Mining Claim, in Santa Cruz County, Arizona.

The general course of the claim is from the North to South, and said claim is within the:

<u>Quarter</u>	<u>Section</u>	<u>Township</u>	<u>Range</u>
SE	8	22S	15E
SW	8	22S	15E

Santa Cruz County, Arizona, G&SRM.

This claim is 1500 feet in length and 600 feet in width. This Notice of Location is posted on the centerline of the claim. The claim runs from the location monument on which this notice is posted 20 feet in a northerly direction to the North endline, and 1480 feet in a southerly direction to the South endline. The claim boundaries are marked by six monuments, one at each corner and one at the center of each endline. The location monument on which this notice is posted is situated within Section 8, T22S, R15E, Santa Cruz County, Arizona, G&SRM, and is approximately 23428 feet West and 8834 feet South from the NE corner of Section 1, T22S, R15E, Santa Cruz County, Arizona, G&SRM. Any overlaps onto pre-existing lode claims, private or State Land are acknowledged as pre-existing rights and that portion of said overlap is acknowledged as invalid.

The undersigned claims the ground as depicted on the map that is attached to a copy of this Notice of Location filed in the office of the Recorder, Santa Cruz County, Arizona.

The claim has been monumented in accordance with State and Federal law. Corner, end centers and location monuments are posts, 1-1/2" x 1-1/2" x 5' projecting at least 4' above the ground.

Located, dated and posted on the ground this 11th day of May, 2019.

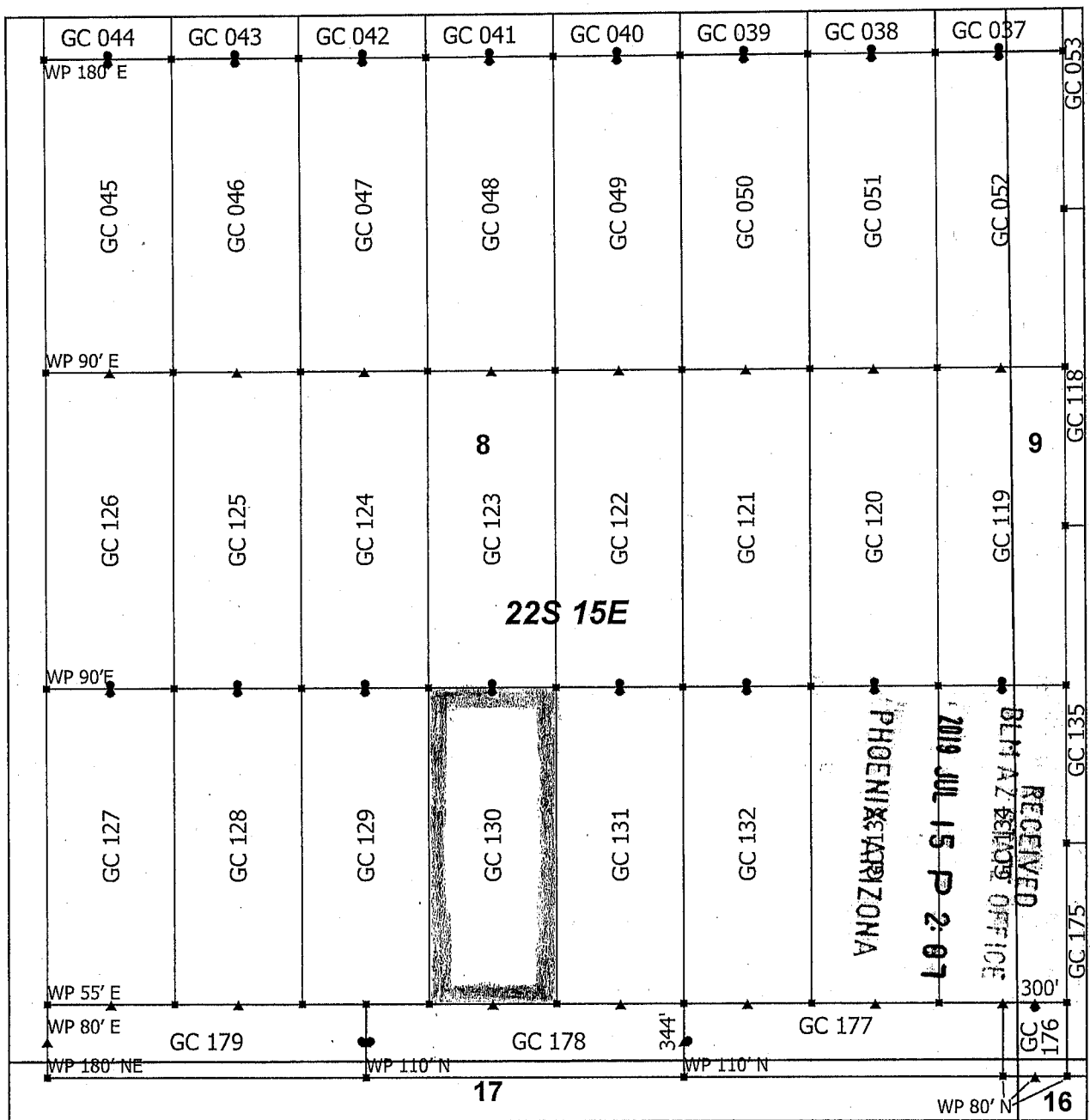
KENNECOTT EXPLORATION COMPANY



By: Erik Best, its Operating Officer

RECEIVED
BLM AZ STATE OFFICE
2019 JUL 15 P 2:01
PHOENIX, ARIZONA

AMC455672



Goat Canyon Claim Block 2, Arizona


Goat Canyon - GC Lode Mining Claims
 T22S and R15E G&SRM
 Santa Cruz County, Arizona
 Located May 11 - 20, 2019

Monuments are 1-1/2" by 1-1/2" by 5' Wood Posts projecting at least four feet above the ground. Location Monuments are set 20' inside the Endline along the center of each claim, and are 1500' long X 600' wide unless otherwise depicted and as detailed in the attached Certificate of Location.

TIE POINT: The location monument is tied to the northeast corner of Section 1, Township 22S, Range 15E, G&SRM, Santa Cruz County, Arizona, its distance as shown on the attached Certificate of Location. Bearings and distance are grid north.

Any overlap onto pre-existing lode claims, or Private Land, is acknowledged as non-locatable, and any overlapping portion is acknowledged as invalid.

▲	End Center
■	Corner
•	Location Monument
+	Tiepoint
□	Claim Boundary
□	Section



Claims Filed By-
 Kennecott Exploration Company
 2640 West 1700 South
 Salt Lake City, UT 84104

AMC 455672

When recorded return to:
Kennecott Exploration Company – Land Dept.
2640 West 1700 South
Salt Lake City, UT 84104

ARIZONA NOTICE OF LOCATION
(LODE CLAIM)

NOTICE IS HEREBY GIVEN THAT KENNECOTT EXPLORATION COMPANY, whose mailing address is 2640 West 1700 South, Salt Lake City, Utah 84104 by its undersigned officer, makes this location of the GC 131 Lode Mining Claim, in Santa Cruz County, Arizona.

The general course of the claim is from the North to South, and said claim is within the:

<u>Quarter</u>	<u>Section</u>	<u>Township</u>	<u>Range</u>
SE	8	22S	15E

Santa Cruz County, Arizona, G&SRM.

This claim is 1500 feet in length and 600 feet in width. This Notice of Location is posted on the centerline of the claim. The claim runs from the location monument on which this notice is posted 20 feet in a northerly direction to the North endline, and 1480 feet in a southerly direction to the South endline. The claim boundaries are marked by six monuments, one at each corner and one at the center of each endline. The location monument on which this notice is posted is situated within Section 8, T22S, R15E, Santa Cruz County, Arizona, G&SRM, and is approximately 22828 feet West and 8834 feet South from the NE corner of Section 1, T22S, R15E, Santa Cruz County, Arizona, G&SRM. Any overlaps onto pre-existing lode claims, private or State Land are acknowledged as pre-existing rights and that portion of said overlap is acknowledged as invalid.

The undersigned claims the ground as depicted on the map that is attached to a copy of this Notice of Location filed in the office of the Recorder, Santa Cruz County, Arizona.

The claim has been monumented in accordance with State and Federal law. Corner, end centers and location monuments are posts, 1-1/2" x 1-1/2" x 5' projecting at least 4' above the ground.

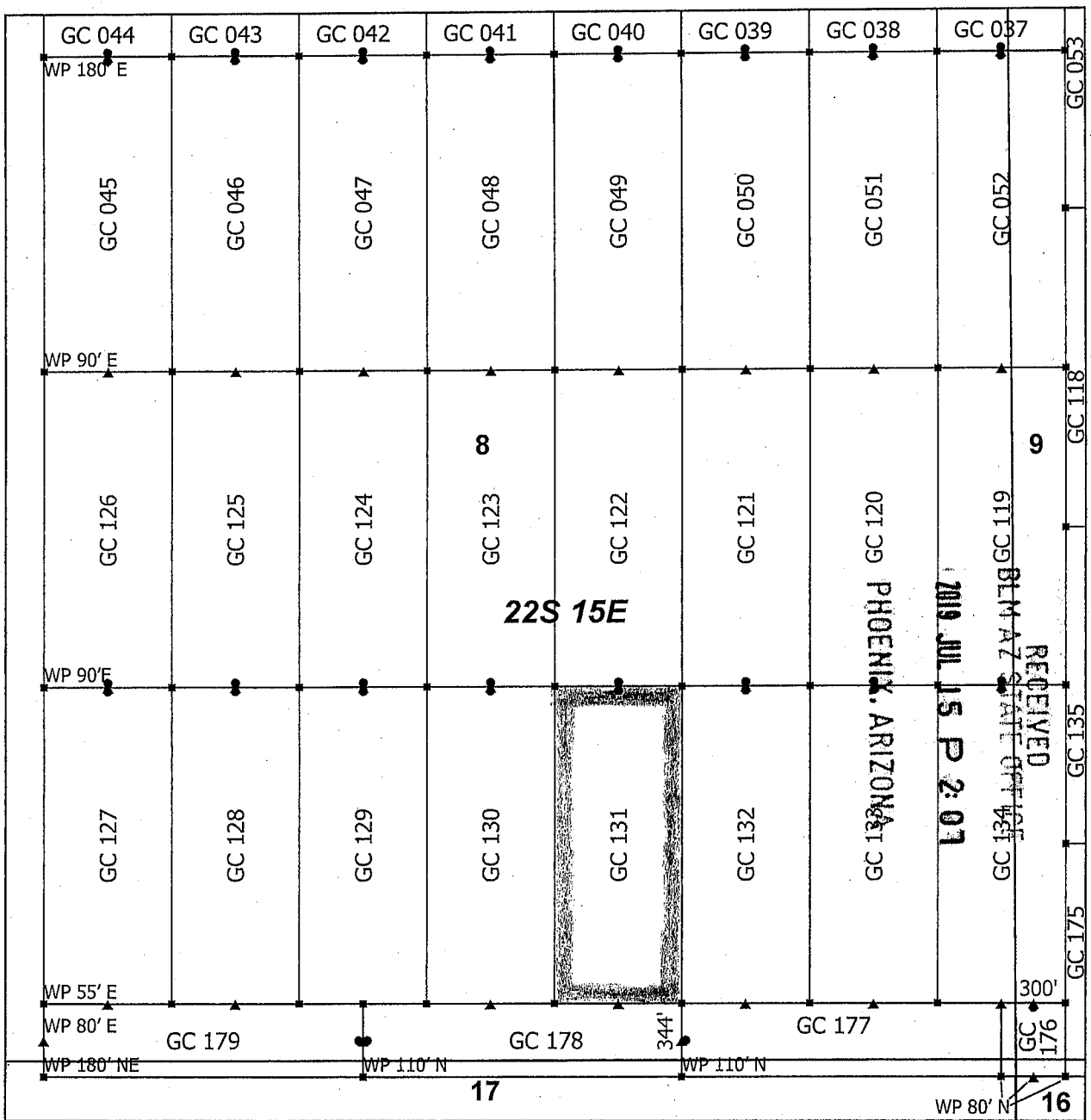
Located, dated and posted on the ground this 11th day of May, 2019.

KENNECOTT EXPLORATION COMPANY


By: Erik Best, its Operating Officer

RECEIVED
BLM AZ STATE OFFICE
2019 JUL 15 P 2:01
PHOENIX, ARIZONA

AMC455673



Goat Canyon Claim Block 2, Arizona

Goat Canyon - GC Lode Mining Claims
 T22S and R15E G&SRM
 Santa Cruz County, Arizona
 Located May 11 - 20, 2019


Monuments are 1-1/2" by 1-1/2" by 5' Wood Posts projecting at least four feet above the ground. Location Monuments are set 20' inside the Endline along the center of each claim, and are 1500' long X 600' wide unless otherwise depicted and as detailed in the attached Certificate of Location.

TIE POINT: The location monument is tied to the northeast corner of Section 1, Township 22S, Range 15E, G&SRM, Santa Cruz County, Arizona, its distance as shown on the attached Certificate of Location. Bearings and distance are grid north.

Any overlap onto pre-existing lode claims, or Private Land, is acknowledged as non-locatable, and any overlapping portion is acknowledged as invalid.



▲	End Center
■	Corner
●	Location Monument
+	Tiepoint
□	Claim Boundary
□	Section



AMC455673

Claims Filed By-
 Kennecott Exploration Company
 2640 West 1700 South
 Salt Lake City, UT 84104

When recorded return to:
Kennecott Exploration Company – Land Dept.
2640 West 1700 South
Salt Lake City, UT 84104

ARIZONA NOTICE OF LOCATION
(LODE CLAIM)

NOTICE IS HEREBY GIVEN THAT KENNECOTT EXPLORATION COMPANY, whose mailing address is 2640 West 1700 South, Salt Lake City, Utah 84104 by its undersigned officer, makes this location of the GC 132 Lode Mining Claim, in Santa Cruz County, Arizona.

The general course of the claim is from the North to South, and said claim is within the:

<u>Quarter</u>	<u>Section</u>	<u>Township</u>	<u>Range</u>
SE	8	22S	15E

Santa Cruz County, Arizona, G&SRM.


This claim is 1500 feet in length and 600 feet in width. This Notice of Location is posted on the centerline of the claim. The claim runs from the location monument on which this notice is posted 20 feet in a northerly direction to the North endline, and 1480 feet in a southerly direction to the South endline. The claim boundaries are marked by six monuments, one at each corner and one at the center of each endline. The location monument on which this notice is posted is situated within Section 8, T22S, R15E, Santa Cruz County, Arizona, G&SRM, and is approximately 22228 feet West and 8834 feet South from the NE corner of Section 1, T22S, R15E, Santa Cruz County, Arizona, G&SRM. Any overlaps onto pre-existing lode claims, private or State Land are acknowledged as pre-existing rights and that portion of said overlap is acknowledged as invalid.

The undersigned claims the ground as depicted on the map that is attached to a copy of this Notice of Location filed in the office of the Recorder, Santa Cruz County, Arizona.

The claim has been monumented in accordance with State and Federal law. Corner, end centers and location monuments are posts, 1-1/2" x 1-1/2" x 5' projecting at least 4' above the ground.

Located, dated and posted on the ground this 11th day of May, 2019.

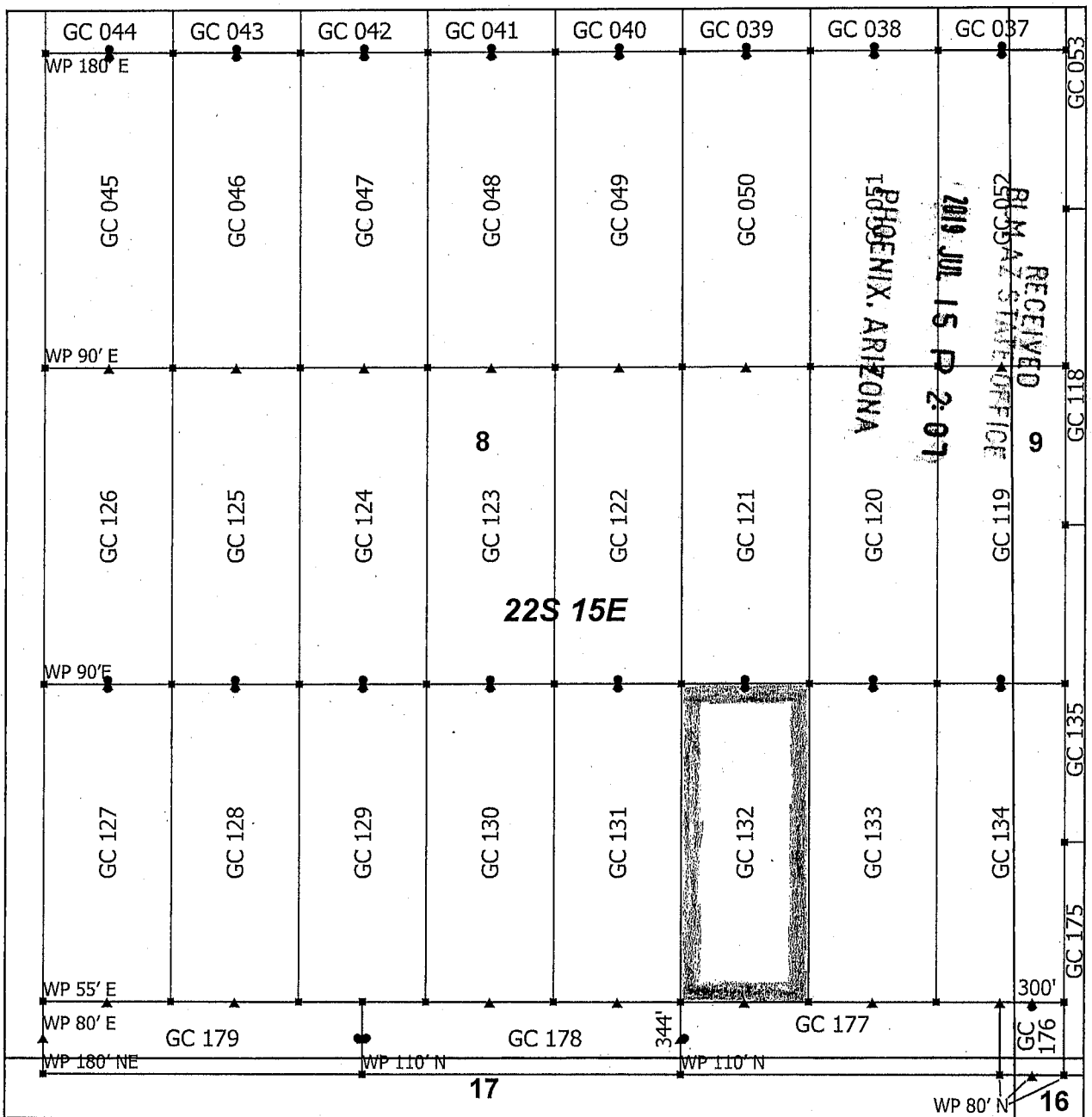
KENNECOTT EXPLORATION COMPANY



By: Erik Best, its Operating Officer

RECEIVED
BLM AZ STATE OFFICE
2019 JUL 15 P 2:07
PHOENIX, ARIZONA

AMC455674



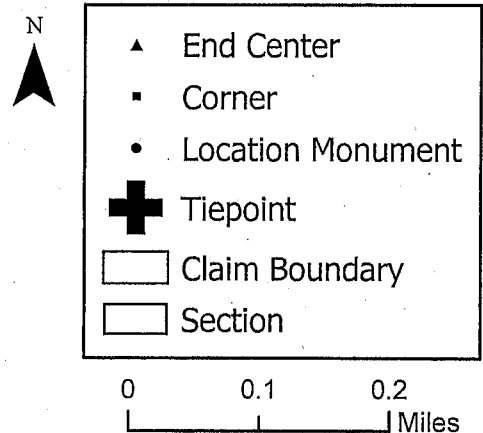
Goat Canyon Claim Block 2, Arizona

Goat Canyon - GC Lode Mining Claims
 T22S and R15E G&SRM
 Santa Cruz County, Arizona
 Located May 11 - 20, 2019

Monuments are 1-1/2" by 1-1/2" by 5' Wood Posts projecting at least four feet above the ground. Location Monuments are set 20' inside the Endline along the center of each claim, and are 1500' long X 600' wide unless otherwise depicted and as detailed in the attached Certificate of Location.

TIE POINT: The location monument is tied to the northeast corner of Section 1, Township 22S, Range 15E, G&SRM, Santa Cruz County, Arizona, its distance as shown on the attached Certificate of Location. Bearings and distance are grid north.

Any overlap onto pre-existing lode claims, or Private Land, is acknowledged as non-locatable, and any overlapping portion is acknowledged as invalid.



Claims Filed By-
 Kennecott Exploration Company
 2640 West 1700 South
 Salt Lake City, UT 84104

AMC455674

When recorded return to:
Kennecott Exploration Company – Land Dept.
2640 West 1700 South
Salt Lake City, UT 84104

ARIZONA NOTICE OF LOCATION
(LODE CLAIM)

NOTICE IS HEREBY GIVEN THAT KENNECOTT EXPLORATION COMPANY, whose mailing address is 2640 West 1700 South, Salt Lake City, Utah 84104 by its undersigned officer, makes this location of the GC 133 Lode Mining Claim, in Santa Cruz County, Arizona.

The general course of the claim is from the North to South, and said claim is within the:

<u>Quarter</u>	<u>Section</u>	<u>Township</u>	<u>Range</u>
SE	8	22S	15E
Santa Cruz County, Arizona, G&SRM.			


This claim is 1500 feet in length and 600 feet in width. This Notice of Location is posted on the centerline of the claim. The claim runs from the location monument on which this notice is posted 20 feet in a northerly direction to the North endline, and 1480 feet in a southerly direction to the South endline. The claim boundaries are marked by six monuments, one at each corner and one at the center of each endline. The location monument on which this notice is posted is situated within Section 8, T22S, R15E, Santa Cruz County, Arizona, G&SRM, and is approximately 21628 feet West and 8834 feet South from the NE corner of Section 1, T22S, R15E, Santa Cruz County, Arizona, G&SRM. Any overlaps onto pre-existing lode claims, private or State Land are acknowledged as pre-existing rights and that portion of said overlap is acknowledged as invalid.

The undersigned claims the ground as depicted on the map that is attached to a copy of this Notice of Location filed in the office of the Recorder, Santa Cruz County, Arizona.

The claim has been monumented in accordance with State and Federal law. Corner, end centers and location monuments are posts, 1-1/2" x 1-1/2" x 5' projecting at least 4' above the ground.

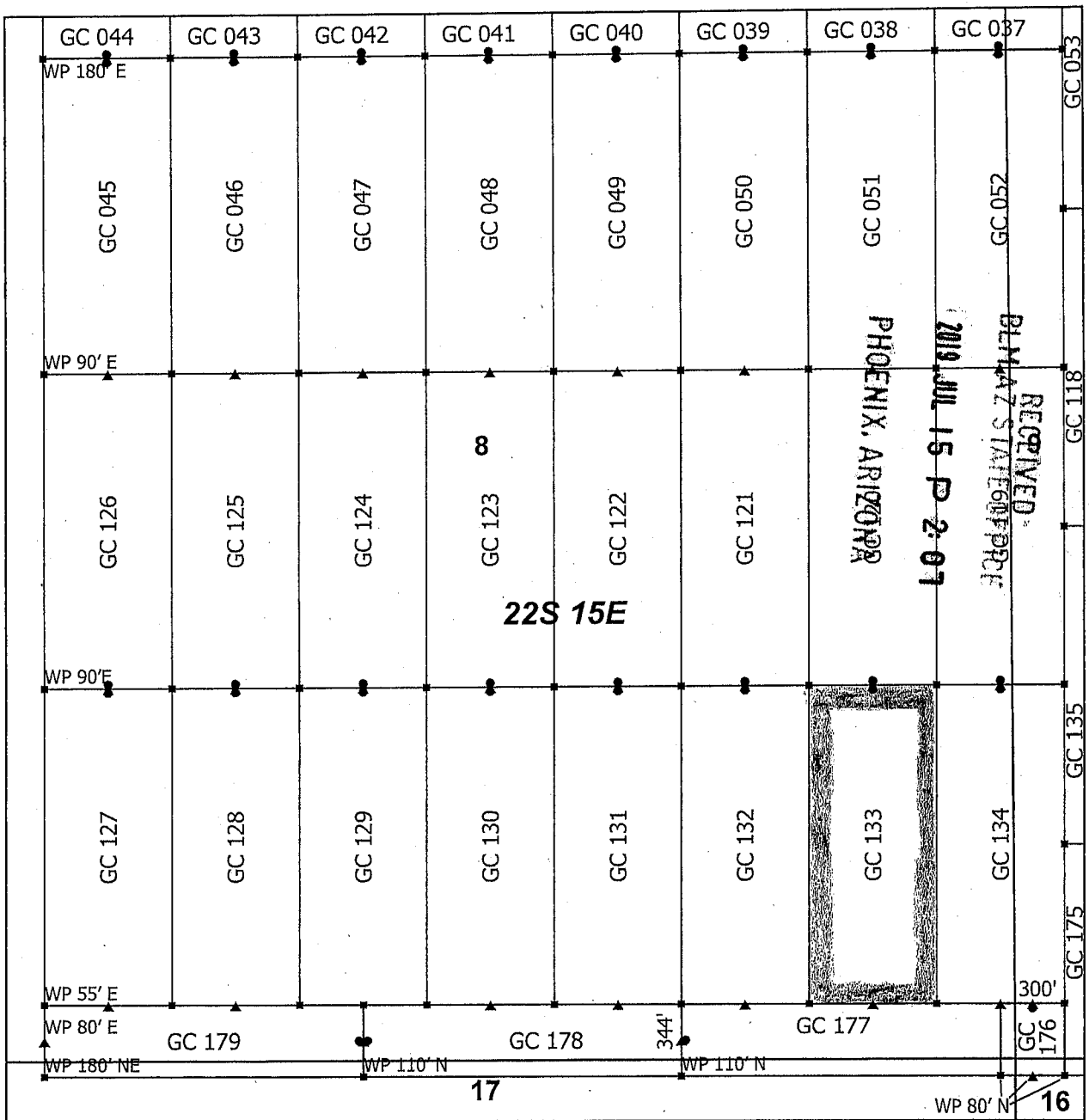
Located, dated and posted on the ground this 11th day of May, 2019.

KENNECOTT EXPLORATION COMPANY


By: Erik Best, its Operating Officer

RECEIVED
BLM AZ STATE OFFICE
2019 JUL 15 P 2:09
PHOENIX, ARIZONA

AMC455675



Goat Canyon Claim Block 2, Arizona

Goat Canyon - GC Lode Mining Claims
 T22S and R15E G&SRM
 Santa Cruz County, Arizona
 Located May 11 - 20, 2019


Monuments are 1-1/2" by 1-1/2" by 5' Wood Posts projecting at least four feet above the ground. Location Monuments are set 20' inside the Endline along the center of each claim, and are 1500' long X 600' wide unless otherwise depicted and as detailed in the attached Certificate of Location.

TIE POINT: The location monument is tied to the northeast corner of Section 1, Township 22S, Range 15E, G&SRM, Santa Cruz County, Arizona, its distance as shown on the attached Certificate of Location. Bearings and distance are grid north.

Any overlap onto pre-existing lode claims, or Private Land, is acknowledged as non-locatable, and any overlapping portion is acknowledged as invalid.



▲	End Center
■	Corner
•	Location Monument
+	Tiepoint
□	Claim Boundary
□	Section



AMC455675

Claims Filed By-
 Kennecott Exploration Company
 2640 West 1700 South
 Salt Lake City, UT 84104

When recorded return to:
Kennecott Exploration Company – Land Dept.
2640 West 1700 South
Salt Lake City, UT 84104

ARIZONA NOTICE OF LOCATION
(LODE CLAIM)

NOTICE IS HEREBY GIVEN THAT KENNECOTT EXPLORATION COMPANY, whose mailing address is 2640 West 1700 South, Salt Lake City, Utah 84104 by its undersigned officer, makes this location of the GC 134 Lode Mining Claim, in Santa Cruz County, Arizona.

The general course of the claim is from the North to South, and said claim is within the:

<u>Quarter</u>	<u>Section</u>	<u>Township</u>	<u>Range</u>
SE	8	22S	15E
SW	9	22S	15E

Santa Cruz County, Arizona, G&SRM.


This claim is 1500 feet in length and 600 feet in width. This Notice of Location is posted on the centerline of the claim. The claim runs from the location monument on which this notice is posted 20 feet in a northerly direction to the North endline, and 1480 feet in a southerly direction to the South endline. The claim boundaries are marked by six monuments, one at each corner and one at the center of each endline. The location monument on which this notice is posted is situated within Section 8, T22S, R15E, Santa Cruz County, Arizona, G&SRM, and is approximately 21028 feet West and 8834 feet South from the NE corner of Section 1, T22S, R15E, Santa Cruz County, Arizona, G&SRM. Any overlaps onto pre-existing lode claims, private or State Land are acknowledged as pre-existing rights and that portion of said overlap is acknowledged as invalid.

The undersigned claims the ground as depicted on the map that is attached to a copy of this Notice of Location filed in the office of the Recorder, Santa Cruz County, Arizona.

The claim has been monumented in accordance with State and Federal law. Corner, end centers and location monuments are posts, 1-1/2" x 1-1/2" x 5' projecting at least 4' above the ground.

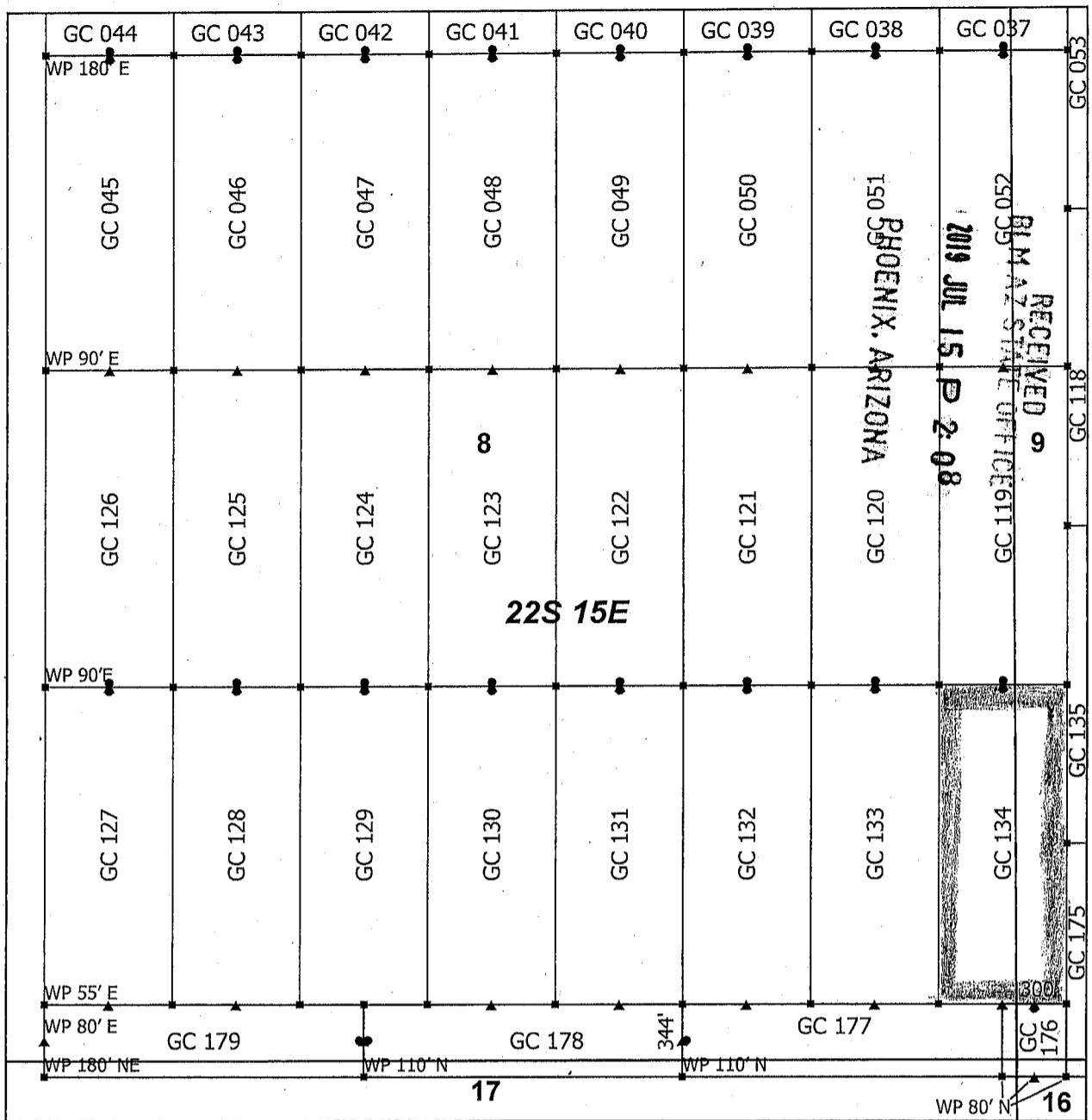
Located, dated and posted on the ground this 11th day of May, 2019.

KENNECOTT EXPLORATION COMPANY


By: Erik Best, its Operating Officer

RECEIVED
BLM AZ STATE OFFICE
2019 JUL 15 P 2:08
PHOENIX, ARIZONA

AMC455676



Goat Canyon Claim Block 2, Arizona

Goat Canyon - GC Lode Mining Claims
 T22S and R15E G&SRM
 Santa Cruz County, Arizona
 Located May 11 - 20, 2019

Monuments are 1-1/2" by 1-1/2" by 5' Wood Posts projecting at least four feet above the ground. Location Monuments are set 20' inside the Endline along the center of each claim, and are 1500' long X 600' wide unless otherwise depicted and as detailed in the attached Certificate of Location.

TIE POINT: The location monument is tied to the northeast corner of Section 1, Township 22S, Range 15E, G&SRM, Santa Cruz County, Arizona, its distance as shown on the attached Certificate of Location. Bearings and distance are grid north.

Any overlap onto pre-existing lode claims, or Private Land, is acknowledged as non-locatable, and any overlapping portion is acknowledged as invalid.

N

▲	End Center
▪	Corner
•	Location Monument
+	Tiepoint
□	Claim Boundary
□	Section

0 0.1 0.2
 |-----|-----|
 Miles

AMC455676

Claims Filed By-
 Kennecott Exploration Company
 2640 West 1700 South
 Salt Lake City, UT 84104

When recorded return to:
Kennecott Exploration Company – Land Dept.
2640 West 1700 South
Salt Lake City, UT 84104

ARIZONA NOTICE OF LOCATION
(LODE CLAIM)

NOTICE IS HEREBY GIVEN THAT KENNECOTT EXPLORATION COMPANY, whose mailing address is 2640 West 1700 South, Salt Lake City, Utah 84104 by its undersigned officer, makes this location of the GC 135 Lode Mining Claim, in Santa Cruz County, Arizona.

The general course of the claim is from the North to South, and said claim is within the:

<u>Quarter</u>	<u>Section</u>	<u>Township</u>	<u>Range</u>
SW	9	22S	15E

Santa Cruz County, Arizona, G&SRM.

This claim is 1500 feet in length and 600 feet in width. This Notice of Location is posted on the centerline of the claim. The claim runs from the location monument on which this notice is posted 1480 feet in a northerly direction to the North endline, and 20 feet in a southerly direction to the South endline. The claim boundaries are marked by six monuments, one at each corner and one at the center of each endline. The location monument on which this notice is posted is situated within Section 9, T22S, R15E, Santa Cruz County, Arizona, G&SRM, and is approximately 20428 feet West and 9544 feet South from the NE corner of Section 1, T22S, R15E, Santa Cruz County, Arizona, G&SRM. Any overlaps onto pre-existing lode claims, private or State Land are acknowledged as pre-existing rights and that portion of said overlap is acknowledged as invalid.

The undersigned claims the ground as depicted on the map that is attached to a copy of this Notice of Location filed in the office of the Recorder, Santa Cruz County, Arizona.

The claim has been monumented in accordance with State and Federal law. Corner, end centers and location monuments are posts, 1-1/2" x 1-1/2" x 5' projecting at least 4' above the ground.

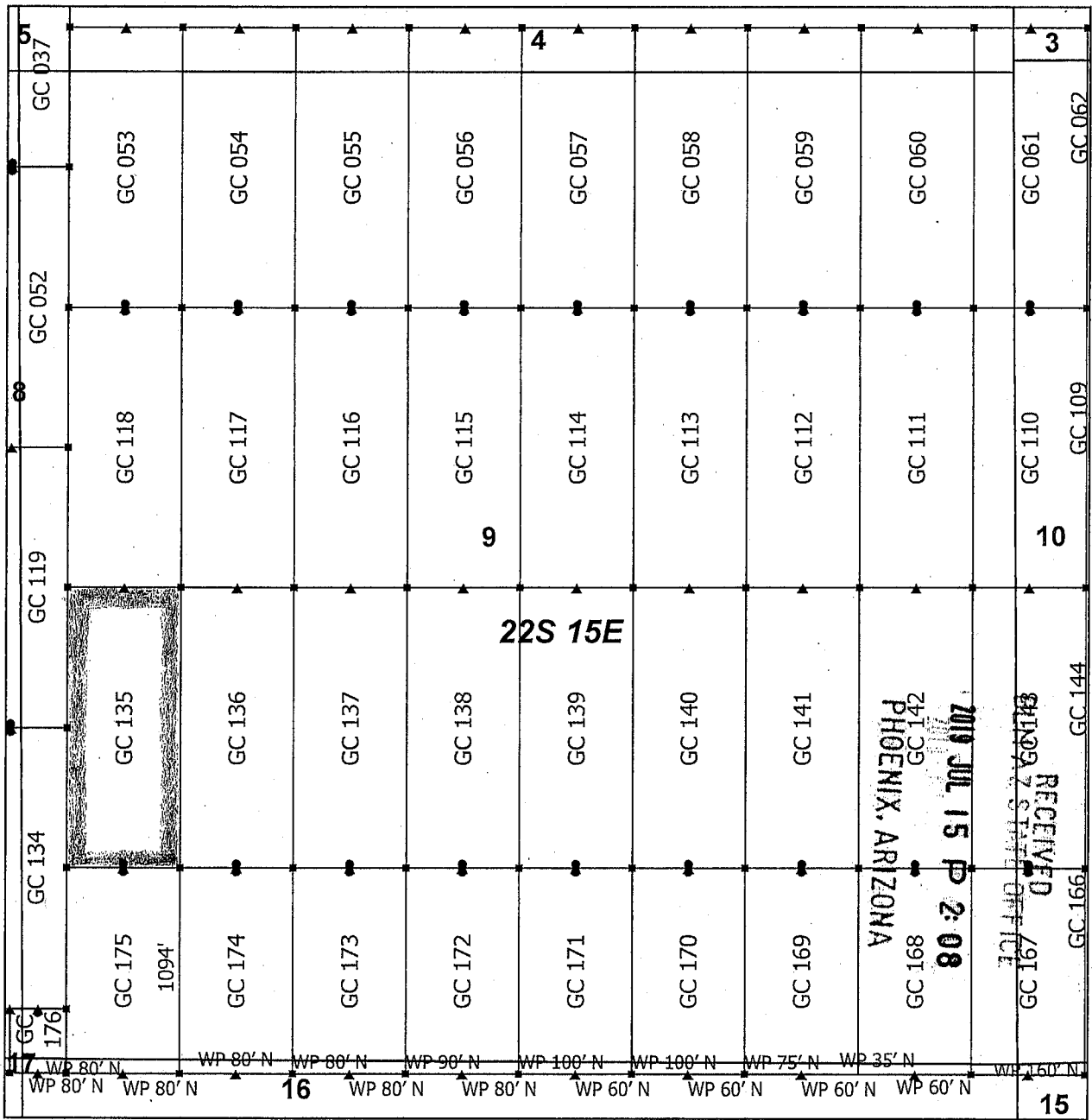
Located, dated and posted on the ground this 14th day of May, 2019.

KENNECOTT EXPLORATION COMPANY


By: Erik Best, its Operating Officer

RECEIVED
BLM AZ STATE OFFICE
2019 JUL 15 P 2:08
PHOENIX, ARIZONA

AMC455677



Goat Canyon Claim Block 3, Arizona

Goat Canyon - GC Lode Mining Claims
 T22S and R15E G&SRM
 Santa Cruz County, Arizona
 Located May 11 - 20, 2019

Monuments are 1-1/2" by 1-1/2" by 5' Wood Posts projecting at least four feet above the ground. Location Monuments are set 20' inside the Endline along the center of each claim, and are 1500' long X 600' wide unless otherwise depicted and as detailed in the attached Certificate of Location.

TIE POINT: The location monument is tied to the northeast corner of Section 1, Township 22S, Range 15E, G&SRM, Santa Cruz County, Arizona, its distance as shown on the attached Certificate of Location. Bearings and distance are grid north.

Any overlap onto pre-existing lode claims, or Private Land, is acknowledged as non-locatable, and any overlapping portion is acknowledged as invalid.

Claims Filed By-
 Kennecott Exploration Company
 2640 West 1700 South
 Salt Lake City, UT 84104

AMC455677

When recorded return to:
Kennecott Exploration Company – Land Dept.
2640 West 1700 South
Salt Lake City, UT 84104

ARIZONA NOTICE OF LOCATION
(LODE CLAIM)

NOTICE IS HEREBY GIVEN THAT KENNECOTT EXPLORATION COMPANY, whose mailing address is 2640 West 1700 South, Salt Lake City, Utah 84104 by its undersigned officer, makes this location of the GC 136 Lode Mining Claim, in Santa Cruz County, Arizona.

The general course of the claim is from the North to South, and said claim is within the:

<u>Quarter</u>	<u>Section</u>	<u>Township</u>	<u>Range</u>
SW	9	22S	15E

Santa Cruz County, Arizona, G&SRM.

This claim is 1500 feet in length and 600 feet in width. This Notice of Location is posted on the centerline of the claim. The claim runs from the location monument on which this notice is posted 1480 feet in a northerly direction to the North endline, and 20 feet in a southerly direction to the South endline. The claim boundaries are marked by six monuments, one at each corner and one at the center of each endline. The location monument on which this notice is posted is situated within Section 9, T22S, R15E, Santa Cruz County, Arizona, G&SRM, and is approximately 19828 feet West and 9544 feet South from the NE corner of Section 1, T22S, R15E, Santa Cruz County, Arizona, G&SRM. Any overlaps onto pre-existing lode claims, private or State Land are acknowledged as pre-existing rights and that portion of said overlap is acknowledged as invalid.

The undersigned claims the ground as depicted on the map that is attached to a copy of this Notice of Location filed in the office of the Recorder, Santa Cruz County, Arizona.

The claim has been monumented in accordance with State and Federal law. Corner, end centers and location monuments are posts, 1-1/2" x 1-1/2" x 5' projecting at least 4' above the ground.

Located, dated and posted on the ground this 14th day of May, 2019.


KENNECOTT EXPLORATION COMPANY



By: Erik Best, its Operating Officer

RECEIVED
BLM AZ STATE OFFICE
2019 JUL 15 P 2:08
PHOENIX, ARIZONA

AMC455678




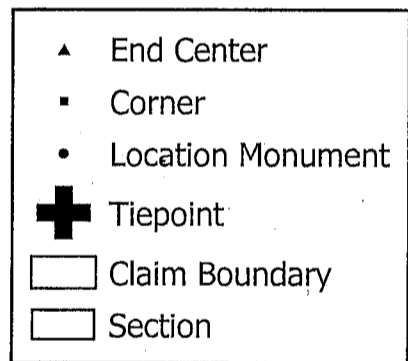
Goat Canyon Claim Block 3, Arizona

Goat Canyon - GC Lode Mining Claims
 T22S and R15E G&SRM
 Santa Cruz County, Arizona
 Located May 11 - 20, 2019

Monuments are 1-1/2" by 1-1/2" by 5' Wood Posts projecting at least four feet above the ground. Location Monuments are set 20' inside the Endline along the center of each claim, and are 1500' long X 600' wide unless otherwise depicted and as detailed in the attached Certificate of Location.

TIE POINT: The location monument is tied to the northeast corner of Section 1, Township 22S, Range 15E, G&SRM, Santa Cruz County, Arizona, its distance as shown on the attached Certificate of Location. Bearings and distance are grid north.

Any overlap onto pre-existing lode claims, or Private Land, is acknowledged as non-locatable, and any overlapping portion is acknowledged as invalid.



AMC 455678

Claims Filed By-
 Kennecott Exploration Company
 2640 West 1700 South
 Salt Lake City, UT 84104

When recorded return to:
Kennecott Exploration Company – Land Dept.
2640 West 1700 South
Salt Lake City, UT 84104

ARIZONA NOTICE OF LOCATION
(LODE CLAIM)

NOTICE IS HEREBY GIVEN THAT KENNECOTT EXPLORATION COMPANY, whose mailing address is 2640 West 1700 South, Salt Lake City, Utah 84104 by its undersigned officer, makes this location of the GC 137 Lode Mining Claim, in Santa Cruz County, Arizona.

The general course of the claim is from the North to South, and said claim is within the:

<u>Quarter</u>	<u>Section</u>	<u>Township</u>	<u>Range</u>
SW	9	22S	15E

Santa Cruz County, Arizona, G&SRM.


This claim is 1500 feet in length and 600 feet in width. This Notice of Location is posted on the centerline of the claim. The claim runs from the location monument on which this notice is posted 1480 feet in a northerly direction to the North endline, and 20 feet in a southerly direction to the South endline. The claim boundaries are marked by six monuments, one at each corner and one at the center of each endline. The location monument on which this notice is posted is situated within Section 9, T22S, R15E, Santa Cruz County, Arizona, G&SRM, and is approximately 19228 feet West and 9544 feet South from the NE corner of Section 1, T22S, R15E, Santa Cruz County, Arizona, G&SRM. Any overlaps onto pre-existing lode claims, private or State Land are acknowledged as pre-existing rights and that portion of said overlap is acknowledged as invalid.

The undersigned claims the ground as depicted on the map that is attached to a copy of this Notice of Location filed in the office of the Recorder, Santa Cruz County, Arizona.

The claim has been monumented in accordance with State and Federal law. Corner, end centers and location monuments are posts, 1-1/2" x 1-1/2" x 5' projecting at least 4' above the ground.


Located, dated and posted on the ground this 14th day of May, 2019.

KENNECOTT EXPLORATION COMPANY


By: Erik Best, its Operating Officer

RECEIVED
BLM AZ STATE OFFICE
2019 JUL 15 P 2:08
PHOENIX, ARIZONA

AMC455679



Goat Canyon Claim Block 3, Arizona

Goat Canyon - GC Lode Mining Claims
 T22S and R15E G&SRM
 Santa Cruz County, Arizona
 Located May 11 - 20, 2019


Monuments are 1-1/2" by 1-1/2" by 5' Wood Posts projecting at least four feet above the ground. Location Monuments are set 20' inside the Endline along the center of each claim, and are 1500' long X 600' wide unless otherwise depicted and as detailed in the attached Certificate of Location.

TIE POINT: The location monument is tied to the northeast corner of Section 1, Township 22S, Range 15E, G&SRM, Santa Cruz County, Arizona, its distance as shown on the attached Certificate of Location. Bearings and distance are grid north.

Any overlap onto pre-existing lode claims, or Private Land, is acknowledged as non-locatable, and any overlapping portion is acknowledged as invalid.



▲	End Center
■	Corner
•	Location Monument
+	Tiepoint
□	Claim Boundary
□	Section



AMC455679

Claims Filed By-
 Kennecott Exploration Company
 2640 West 1700 South
 Salt Lake City, UT 84104

When recorded return to:
Kennecott Exploration Company – Land Dept.
2640 West 1700 South
Salt Lake City, UT 84104

ARIZONA NOTICE OF LOCATION
(LODE CLAIM)

NOTICE IS HEREBY GIVEN THAT KENNECOTT EXPLORATION COMPANY, whose mailing address is 2640 West 1700 South, Salt Lake City, Utah 84104 by its undersigned officer, makes this location of the GC 138 Lode Mining Claim, in Santa Cruz County, Arizona.

The general course of the claim is from the North to South, and said claim is within the:

<u>Quarter</u>	<u>Section</u>	<u>Township</u>	<u>Range</u>
SW	9	22S	15E

Santa Cruz County, Arizona, G&SRM.


This claim is 1500 feet in length and 600 feet in width. This Notice of Location is posted on the centerline of the claim. The claim runs from the location monument on which this notice is posted 1480 feet in a northerly direction to the North endline, and 20 feet in a southerly direction to the South endline. The claim boundaries are marked by six monuments, one at each corner and one at the center of each endline. The location monument on which this notice is posted is situated within Section 9, T22S, R15E, Santa Cruz County, Arizona, G&SRM, and is approximately 18628 feet West and 9544 feet South from the NE corner of Section 1, T22S, R15E, Santa Cruz County, Arizona, G&SRM. Any overlaps onto pre-existing lode claims, private or State Land are acknowledged as pre-existing rights and that portion of said overlap is acknowledged as invalid.

The undersigned claims the ground as depicted on the map that is attached to a copy of this Notice of Location filed in the office of the Recorder, Santa Cruz County, Arizona.

The claim has been monumented in accordance with State and Federal law. Corner, end centers and location monuments are posts, 1-1/2" x 1-1/2" x 5' projecting at least 4' above the ground.


Located, dated and posted on the ground this 14th day of May, 2019.

KENNECOTT EXPLORATION COMPANY


By: Erik Best, its Operating Officer

RECEIVED
BLM AZ STATE OFFICE
2019 JUL 15 P 2:08
PHOENIX, ARIZONA

AMC455680



Goat Canyon Claim Block 3, Arizona

Goat Canyon - GC Lode Mining Claims
 T22S and R15E G&SRM
 Santa Cruz County, Arizona
 Located May 11 - 20, 2019


Monuments are 1-1/2" by 1-1/2" by 5' Wood Posts projecting at least four feet above the ground. Location Monuments are set 20' inside the Endline along the center of each claim, and are 1500' long X 600' wide unless otherwise depicted and as detailed in the attached Certificate of Location.

TIE POINT: The location monument is tied to the northeast corner of Section 1, Township 22S, Range 15E, G&SRM, Santa Cruz County, Arizona, its distance as shown on the attached Certificate of Location. Bearings and distance are grid north.

Any overlap onto pre-existing lode claims, or Private Land, is acknowledged as non-locatable, and any overlapping portion is acknowledged as invalid.



▲	End Center
▪	Corner
•	Location Monument
+	Tiepoint
□	Claim Boundary
□	Section



AMC 455680

Claims Filed By-
 Kennecott Exploration Company
 2640 West 1700 South
 Salt Lake City, UT 84104

When recorded return to:
Kennecott Exploration Company – Land Dept.
2640 West 1700 South
Salt Lake City, UT 84104

ARIZONA NOTICE OF LOCATION
(LODE CLAIM)

NOTICE IS HEREBY GIVEN THAT KENNECOTT EXPLORATION COMPANY, whose mailing address is 2640 West 1700 South, Salt Lake City, Utah 84104 by its undersigned officer, makes this location of the GC 139 Lode Mining Claim, in Santa Cruz County, Arizona.

The general course of the claim is from the North to South, and said claim is within the:

<u>Quarter</u>	<u>Section</u>	<u>Township</u>	<u>Range</u>
SE	9	22S	15E

Santa Cruz County, Arizona, G&SRM.


This claim is 1500 feet in length and 600 feet in width. This Notice of Location is posted on the centerline of the claim. The claim runs from the location monument on which this notice is posted 1480 feet in a northerly direction to the North endline, and 20 feet in a southerly direction to the South endline. The claim boundaries are marked by six monuments, one at each corner and one at the center of each endline. The location monument on which this notice is posted is situated within Section 9, T22S, R15E, Santa Cruz County, Arizona, G&SRM, and is approximately 18028 feet West and 9544 feet South from the NE corner of Section 1, T22S, R15E, Santa Cruz County, Arizona, G&SRM. Any overlaps onto pre-existing lode claims, private or State Land are acknowledged as pre-existing rights and that portion of said overlap is acknowledged as invalid.

The undersigned claims the ground as depicted on the map that is attached to a copy of this Notice of Location filed in the office of the Recorder, Santa Cruz County, Arizona.

The claim has been monumented in accordance with State and Federal law. Corner, end centers and location monuments are posts, 1-1/2" x 1-1/2" x 5' projecting at least 4' above the ground.


Located, dated and posted on the ground this 14th day of May, 2019.

KENNECOTT EXPLORATION COMPANY


By: Erik Best, its Operating Officer

RECEIVED
BLM AZ STATE OFFICE
2019 JUL 15 P 2:08
PHOENIX, ARIZONA

AMC455681



Goat Canyon Claim Block 3, Arizona

Goat Canyon - GC Lode Mining Claims
 T22S and R15E G&SRM
 Santa Cruz County, Arizona
 Located May 11 - 20, 2019


Monuments are 1-1/2" by 1-1/2" by 5' Wood Posts projecting at least four feet above the ground. Location Monuments are set 20' inside the Endline along the center of each claim, and are 1500' long X 600' wide unless otherwise depicted and as detailed in the attached Certificate of Location.

TIE POINT: The location monument is tied to the northeast corner of Section 1, Township 22S, Range 15E, G&SRM, Santa Cruz County, Arizona, its distance as shown on the attached Certificate of Location. Bearings and distance are grid north.

Any overlap onto pre-existing lode claims, or Private Land, is acknowledged as non-locatable, and any overlapping portion is acknowledged as invalid.



▲	End Center
▪	Corner
•	Location Monument
+	Tiepoint
□	Claim Boundary
□	Section



AMC455681

Claims Filed By-
 Kennecott Exploration Company
 2640 West 1700 South
 Salt Lake City, UT 84104

When recorded return to:
Kennecott Exploration Company – Land Dept.
2640 West 1700 South
Salt Lake City, UT 84104

ARIZONA NOTICE OF LOCATION
(LODE CLAIM)

NOTICE IS HEREBY GIVEN THAT KENNECOTT EXPLORATION COMPANY, whose mailing address is 2640 West 1700 South, Salt Lake City, Utah 84104 by its undersigned officer, makes this location of the GC 140 Lode Mining Claim, in Santa Cruz County, Arizona.

The general course of the claim is from the North to South, and said claim is within the:

<u>Quarter</u>	<u>Section</u>	<u>Township</u>	<u>Range</u>
SE	9	22S	15E

Santa Cruz County, Arizona, G&SRM.


This claim is 1500 feet in length and 600 feet in width. This Notice of Location is posted on the centerline of the claim. The claim runs from the location monument on which this notice is posted 1480 feet in a northerly direction to the North endline, and 20 feet in a southerly direction to the South endline. The claim boundaries are marked by six monuments, one at each corner and one at the center of each endline. The location monument on which this notice is posted is situated within Section 9, T22S, R15E, Santa Cruz County, Arizona, G&SRM, and is approximately 17428 feet West and 9544 feet South from the NE corner of Section 1, T22S, R15E, Santa Cruz County, Arizona, G&SRM. Any overlaps onto pre-existing lode claims, private or State Land are acknowledged as pre-existing rights and that portion of said overlap is acknowledged as invalid.

The undersigned claims the ground as depicted on the map that is attached to a copy of this Notice of Location filed in the office of the Recorder, Santa Cruz County, Arizona.

The claim has been monumented in accordance with State and Federal law. Corner, end centers and location monuments are posts, 1-1/2" x 1-1/2" x 5' projecting at least 4' above the ground.

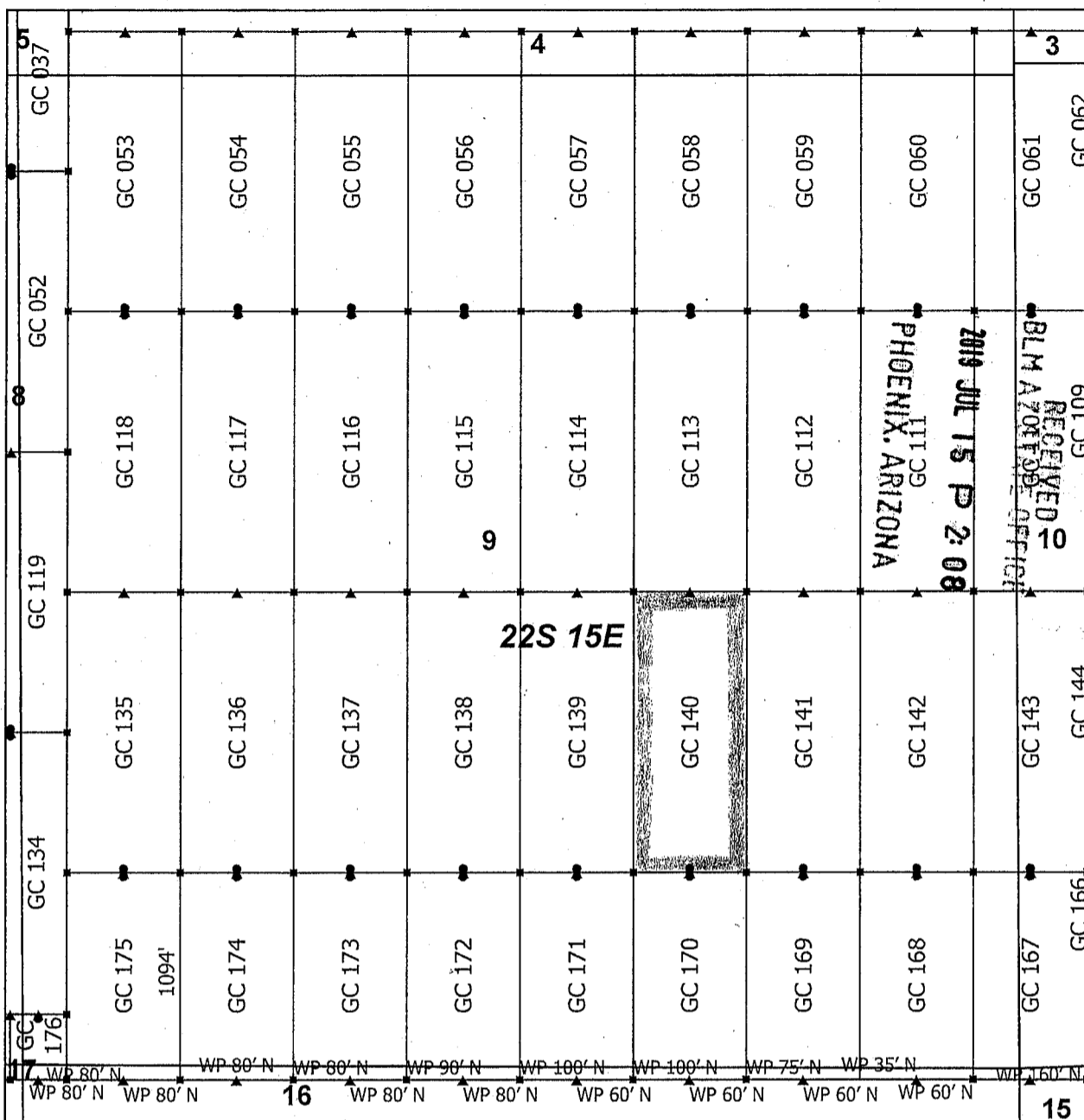
Located, dated and posted on the ground this 14th day of May, 2019.

KENNECOTT EXPLORATION COMPANY


By: Erik Best, its Operating Officer

RECEIVED
BLM AZ STATE OFFICE
2019 JUL 15 P 2:08
PHOENIX, ARIZONA

AMC455682




Goat Canyon Claim Block 3, Arizona



Goat Canyon - GC Lode Mining Claims
 T22S and R15E G&SRM
 Santa Cruz County, Arizona
 Located May 11 - 20, 2019

▲	End Center
▪	Corner
•	Location Monument
+	Tiepoint
□	Claim Boundary
□	Section



Monuments are 1-1/2" by 1-1/2" by 5' Wood Posts projecting at least four feet above the ground. Location Monuments are set 20' inside the Endline along the center of each claim, and are 1500' long X 600' wide unless otherwise depicted and as detailed in the attached Certificate of Location.

TIE POINT: The location monument is tied to the northeast corner of Section 1, Township 22S, Range 15E, G&SRM, Santa Cruz County, Arizona, its distance as shown on the attached Certificate of Location. Bearings and distance are grid north.

Any overlap onto pre-existing lode claims, or Private Land, is acknowledged as non-locatable, and any overlapping portion is acknowledged as invalid.

Claims Filed By-
 Kennecott Exploration Company
 2640 West 1700 South
 Salt Lake City, UT 84104

AMC455682

When recorded return to:
Kennecott Exploration Company – Land Dept.
2640 West 1700 South
Salt Lake City, UT 84104

ARIZONA NOTICE OF LOCATION
(LODE CLAIM)

NOTICE IS HEREBY GIVEN THAT KENNECOTT EXPLORATION COMPANY, whose mailing address is 2640 West 1700 South, Salt Lake City, Utah 84104 by its undersigned officer, makes this location of the GC 141 Lode Mining Claim, in Santa Cruz County, Arizona.

The general course of the claim is from the North to South, and said claim is within the:

<u>Quarter</u>	<u>Section</u>	<u>Township</u>	<u>Range</u>
SE	9	22S	15E

Santa Cruz County, Arizona, G&SRM.


This claim is 1500 feet in length and 600 feet in width. This Notice of Location is posted on the centerline of the claim. The claim runs from the location monument on which this notice is posted 1480 feet in a northerly direction to the North endline, and 20 feet in a southerly direction to the South endline. The claim boundaries are marked by six monuments, one at each corner and one at the center of each endline. The location monument on which this notice is posted is situated within Section 9, T22S, R15E, Santa Cruz County, Arizona, G&SRM, and is approximately 16828 feet West and 9544 feet South from the NE corner of Section 1, T22S, R15E, Santa Cruz County, Arizona, G&SRM. Any overlaps onto pre-existing lode claims, private or State Land are acknowledged as pre-existing rights and that portion of said overlap is acknowledged as invalid.

The undersigned claims the ground as depicted on the map that is attached to a copy of this Notice of Location filed in the office of the Recorder, Santa Cruz County, Arizona.

The claim has been monumented in accordance with State and Federal law. Corner, end centers and location monuments are posts, 1-1/2" x 1-1/2" x 5' projecting at least 4' above the ground.

Located, dated and posted on the ground this 14th day of May, 2019.

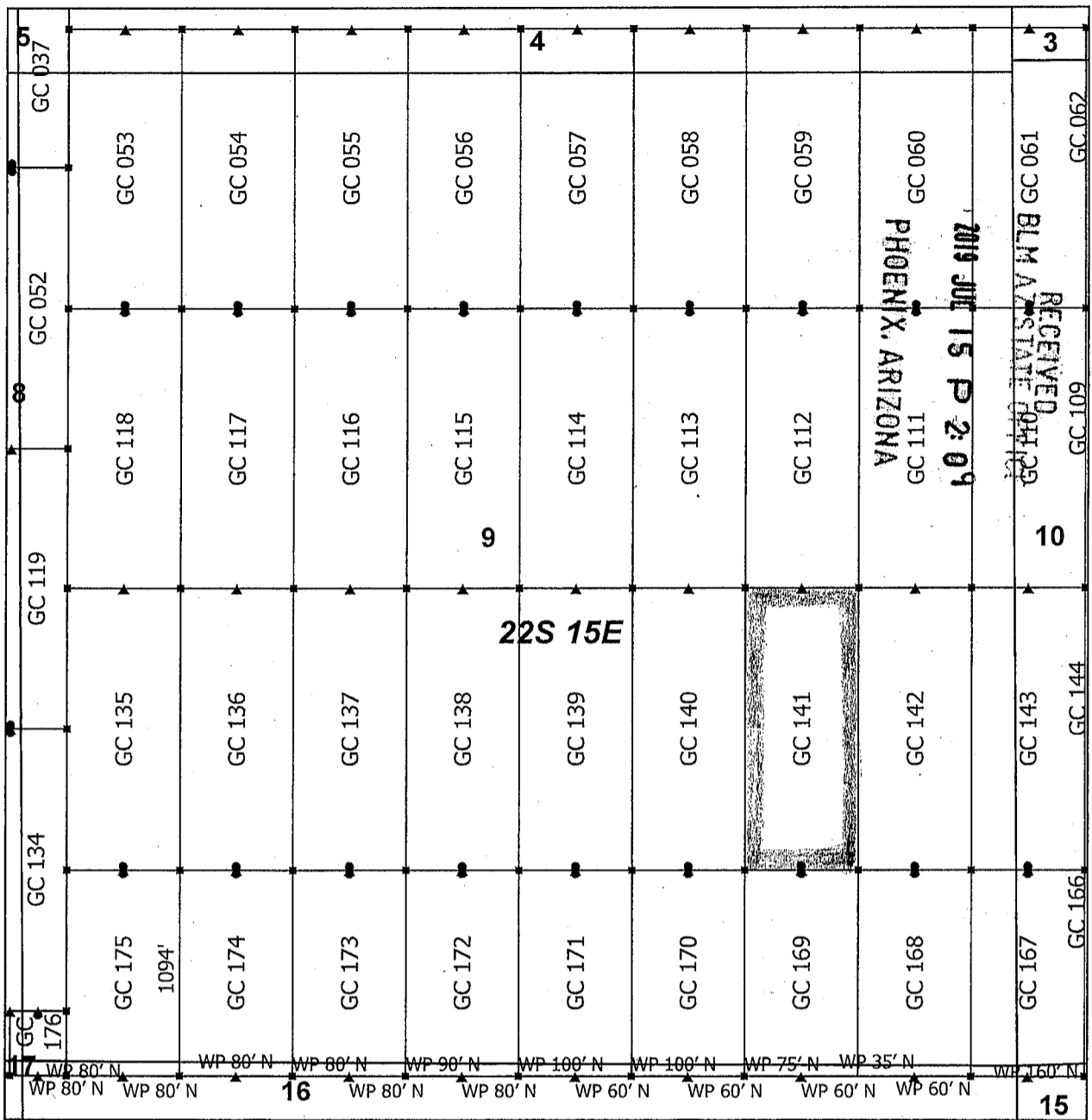
KENNECOTT EXPLORATION COMPANY



By: Erik Best, its Operating Officer

RECEIVED
BLM AZ STATE OFFICE
2019 JUL 15 P 2:08
PHOENIX, ARIZONA

AMC 455683



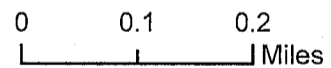
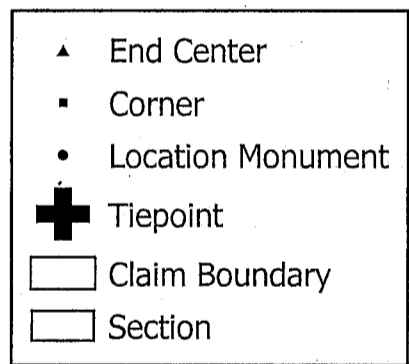
Goat Canyon Claim Block 3, Arizona

Goat Canyon - GC Lode Mining Claims
 T22S and R15E G&SRM
 Santa Cruz County, Arizona
 Located May 11 - 20, 2019

Monuments are 1-1/2" by 1-1/2" by 5' Wood Posts projecting at least four feet above the ground. Location Monuments are set 20' inside the Endline along the center of each claim, and are 1500' long X 600' wide unless otherwise depicted and as detailed in the attached Certificate of Location.

TIE POINT: The location monument is tied to the northeast corner of Section 1, Township 22S, Range 15E, G&SRM, Santa Cruz County, Arizona, its distance as shown on the attached Certificate of Location. Bearings and distance are grid north.

Any overlap onto pre-existing lode claims, or Private Land, is acknowledged as non-locatable, and any overlapping portion is acknowledged as invalid.



AMC455683

Claims Filed By-
 Kennecott Exploration Company
 2640 West 1700 South
 Salt Lake City, UT 84104

When recorded return to:
Kennecott Exploration Company – Land Dept.
2640 West 1700 South
Salt Lake City, UT 84104

ARIZONA NOTICE OF LOCATION
(LODE CLAIM)

NOTICE IS HEREBY GIVEN THAT KENNECOTT EXPLORATION COMPANY, whose mailing address is 2640 West 1700 South, Salt Lake City, Utah 84104 by its undersigned officer, makes this location of the GC 142 Lode Mining Claim, in Santa Cruz County, Arizona.

The general course of the claim is from the North to South, and said claim is within the:

<u>Quarter</u>	<u>Section</u>	<u>Township</u>	<u>Range</u>
SE	9	22S	15E

Santa Cruz County, Arizona, G&SRM.


This claim is 1500 feet in length and 600 feet in width. This Notice of Location is posted on the centerline of the claim. The claim runs from the location monument on which this notice is posted 1480 feet in a northerly direction to the North endline, and 20 feet in a southerly direction to the South endline. The claim boundaries are marked by six monuments, one at each corner and one at the center of each endline. The location monument on which this notice is posted is situated within Section 9, T22S, R15E, Santa Cruz County, Arizona, G&SRM, and is approximately 16228 feet West and 9544 feet South from the NE corner of Section 1, T22S, R15E, Santa Cruz County, Arizona, G&SRM. Any overlaps onto pre-existing lode claims, private or State Land are acknowledged as pre-existing rights and that portion of said overlap is acknowledged as invalid.

The undersigned claims the ground as depicted on the map that is attached to a copy of this Notice of Location filed in the office of the Recorder, Santa Cruz County, Arizona.

The claim has been monumented in accordance with State and Federal law. Corner, end centers and location monuments are posts, 1-1/2" x 1-1/2" x 5' projecting at least 4' above the ground.

Located, dated and posted on the ground this 14th day of May, 2019.

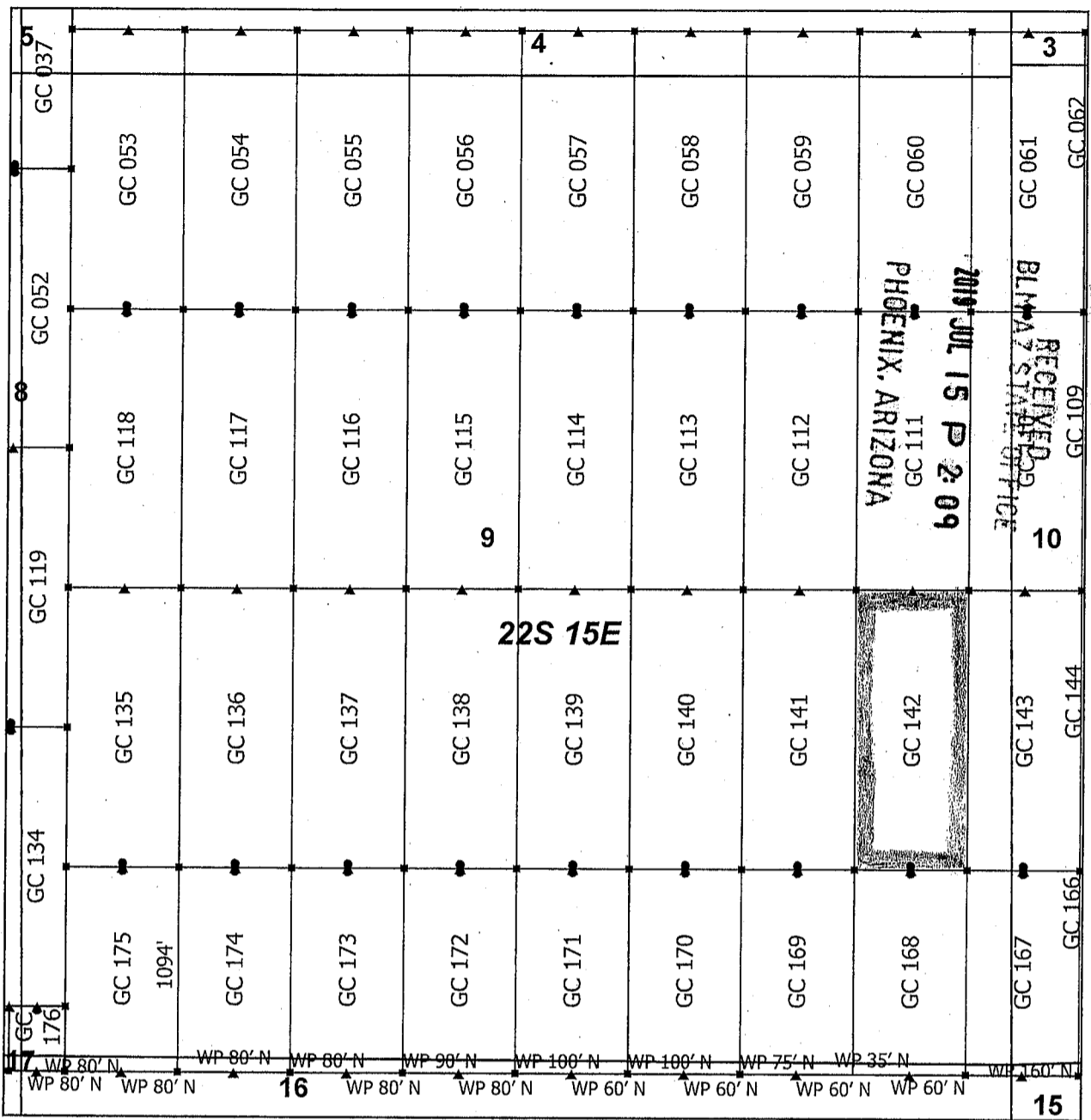
KENNECOTT EXPLORATION COMPANY



By: Erik Best, its Operating Officer

RECEIVED
BLM AZ STATE OFFICE
2019 JUL 15 P 2:09
PHOENIX, ARIZONA

AMC 455684



Goat Canyon Claim Block 3, Arizona

Goat Canyon - GC Lode Mining Claims
 T22S and R15E G&SRM
 Santa Cruz County, Arizona
 Located May 11 - 20, 2019


Monuments are 1-1/2" by 1-1/2" by 5' Wood Posts projecting at least four feet above the ground. Location Monuments are set 20' inside the Endline along the center of each claim, and are 1500' long X 600' wide unless otherwise depicted and as detailed in the attached Certificate of Location.

TIE POINT: The location monument is tied to the northeast corner of Section 1, Township 22S, Range 15E, G&SRM, Santa Cruz County, Arizona, its distance as shown on the attached Certificate of Location. Bearings and distance are grid north.

Any overlap onto pre-existing lode claims, or Private Land, is acknowledged as non-locatable, and any overlapping portion is acknowledged as invalid.



▲	End Center
■	Corner
•	Location Monument
+	Tiepoint
□	Claim Boundary
□	Section



AMC455684

Claims Filed By-
 Kennecott Exploration Company
 2640 West 1700 South
 Salt Lake City, UT 84104

When recorded return to:
Kennecott Exploration Company – Land Dept.
2640 West 1700 South
Salt Lake City, UT 84104

ARIZONA NOTICE OF LOCATION
(LODE CLAIM)

NOTICE IS HEREBY GIVEN THAT KENNECOTT EXPLORATION COMPANY, whose mailing address is 2640 West 1700 South, Salt Lake City, Utah 84104 by its undersigned officer, makes this location of the GC 143 Lode Mining Claim, in Santa Cruz County, Arizona.

The general course of the claim is from the North to South, and said claim is within the:

<u>Quarter</u>	<u>Section</u>	<u>Township</u>	<u>Range</u>
SW	10	22S	15E
SE	9	22S	15E

Santa Cruz County, Arizona, G&SRM.

This claim is 1500 feet in length and 600 feet in width. This Notice of Location is posted on the centerline of the claim. The claim runs from the location monument on which this notice is posted 1480 feet in a northerly direction to the North endline, and 20 feet in a southerly direction to the South endline. The claim boundaries are marked by six monuments, one at each corner and one at the center of each endline. The location monument on which this notice is posted is situated within Section 10, T22S, R15E, Santa Cruz County, Arizona, G&SRM, and is approximately 15628 feet West and 9544 feet South from the NE corner of Section 1, T22S, R15E, Santa Cruz County, Arizona, G&SRM. Any overlaps onto pre-existing lode claims, private or State Land are acknowledged as pre-existing rights and that portion of said overlap is acknowledged as invalid.

The undersigned claims the ground as depicted on the map that is attached to a copy of this Notice of Location filed in the office of the Recorder, Santa Cruz County, Arizona.

The claim has been monumented in accordance with State and Federal law. Corner, end centers and location monuments are posts, 1-1/2" x 1-1/2" x 5' projecting at least 4' above the ground.

Located, dated and posted on the ground this 20th day of May, 2019.

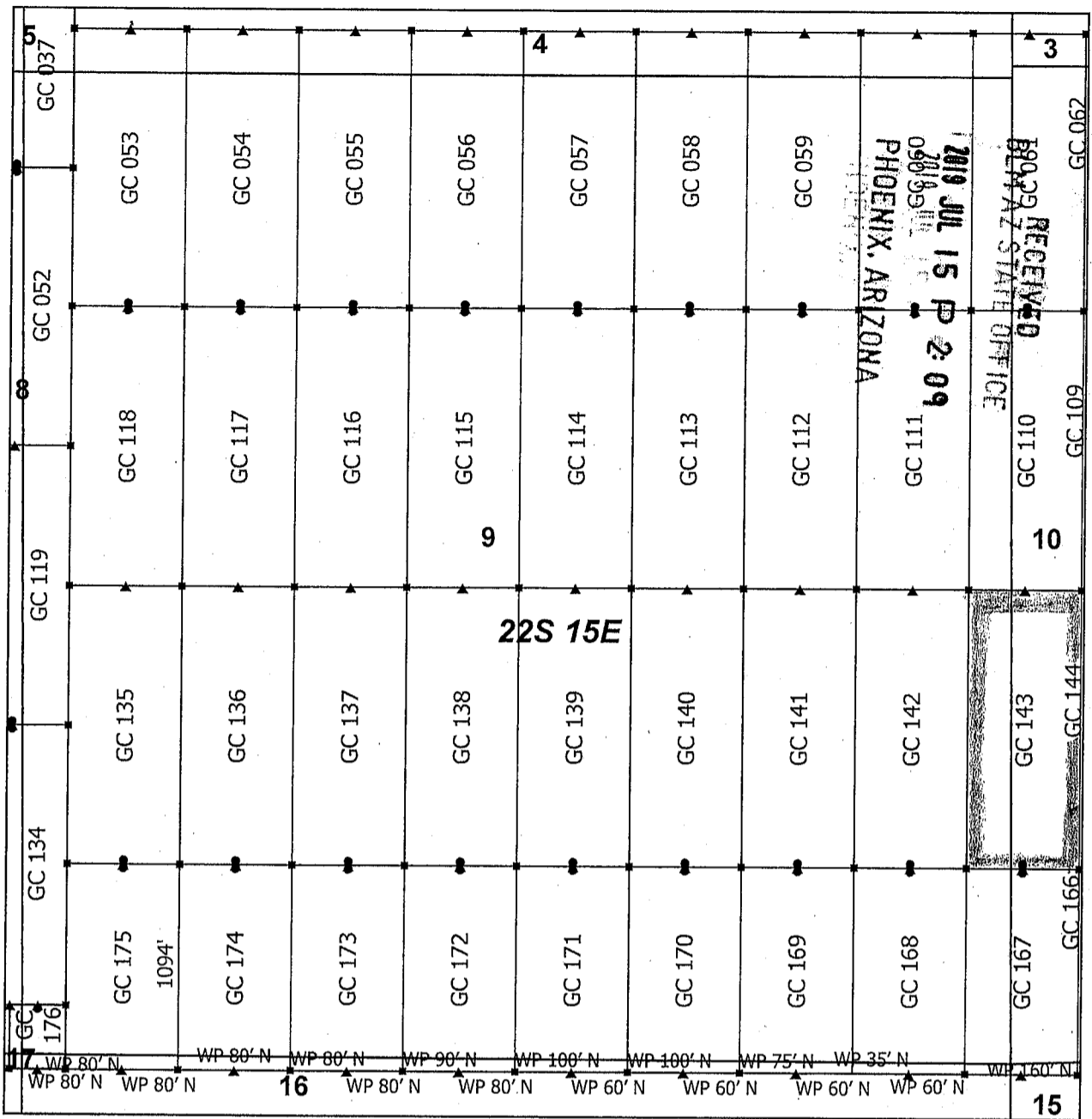
KENNECOTT EXPLORATION COMPANY



By: Erik Best, its Operating Officer

RECEIVED
BLM AZ STATE OFFICE
2019 JUL 15 P 2:09
PHOENIX, ARIZONA

AMC455685

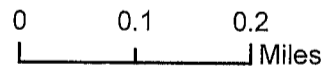


Goat Canyon Claim Block 3, Arizona

Goat Canyon - GC Lode Mining Claims
 T22S and R15E G&SRM
 Santa Cruz County, Arizona
 Located May 11 - 20, 2019



▲	End Center
▪	Corner
•	Location Monument
+	Tiepoint
□	Claim Boundary
□	Section



Monuments are 1-1/2" by 1-1/2" by 5' Wood Posts projecting at least four feet above the ground. Location Monuments are set 20' inside the Endline along the center of each claim, and are 1500' long X 600' wide unless otherwise depicted and as detailed in the attached Certificate of Location.

TIE POINT: The location monument is tied to the northeast corner of Section 1, Township 22S, Range 15E, G&SRM, Santa Cruz County, Arizona, its distance as shown on the attached Certificate of Location. Bearings and distance are grid north.

Any overlap onto pre-existing lode claims, or Private Land, is acknowledged as non-locatable, and any overlapping portion is acknowledged as invalid.

Claims Filed By-
 Kennecott Exploration Company
 2640 West 1700 South
 Salt Lake City, UT 84104

AMC455685

When recorded return to:
Kennecott Exploration Company – Land Dept.
2640 West 1700 South
Salt Lake City, UT 84104

ARIZONA NOTICE OF LOCATION
(LODE CLAIM)

NOTICE IS HEREBY GIVEN THAT KENNECOTT EXPLORATION COMPANY, whose mailing address is 2640 West 1700 South, Salt Lake City, Utah 84104 by its undersigned officer, makes this location of the GC 144 Lode Mining Claim, in Santa Cruz County, Arizona.

The general course of the claim is from the North to South, and said claim is within the:

<u>Quarter</u>	<u>Section</u>	<u>Township</u>	<u>Range</u>
SW	10	22S	15E

Santa Cruz County, Arizona, G&SRM.


This claim is 1500 feet in length and 600 feet in width. This Notice of Location is posted on the centerline of the claim. The claim runs from the location monument on which this notice is posted 1480 feet in a northerly direction to the North endline, and 20 feet in a southerly direction to the South endline. The claim boundaries are marked by six monuments, one at each corner and one at the center of each endline. The location monument on which this notice is posted is situated within Section 10, T22S, R15E, Santa Cruz County, Arizona, G&SRM, and is approximately 15028 feet West and 9544 feet South from the NE corner of Section 1, T22S, R15E, Santa Cruz County, Arizona, G&SRM. Any overlaps onto pre-existing lode claims, private or State Land are acknowledged as pre-existing rights and that portion of said overlap is acknowledged as invalid.

The undersigned claims the ground as depicted on the map that is attached to a copy of this Notice of Location filed in the office of the Recorder, Santa Cruz County, Arizona.

The claim has been monumented in accordance with State and Federal law. Corner, end centers and location monuments are posts, 1-1/2" x 1-1/2" x 5' projecting at least 4' above the ground.

Located, dated and posted on the ground this 20th day of May, 2019.

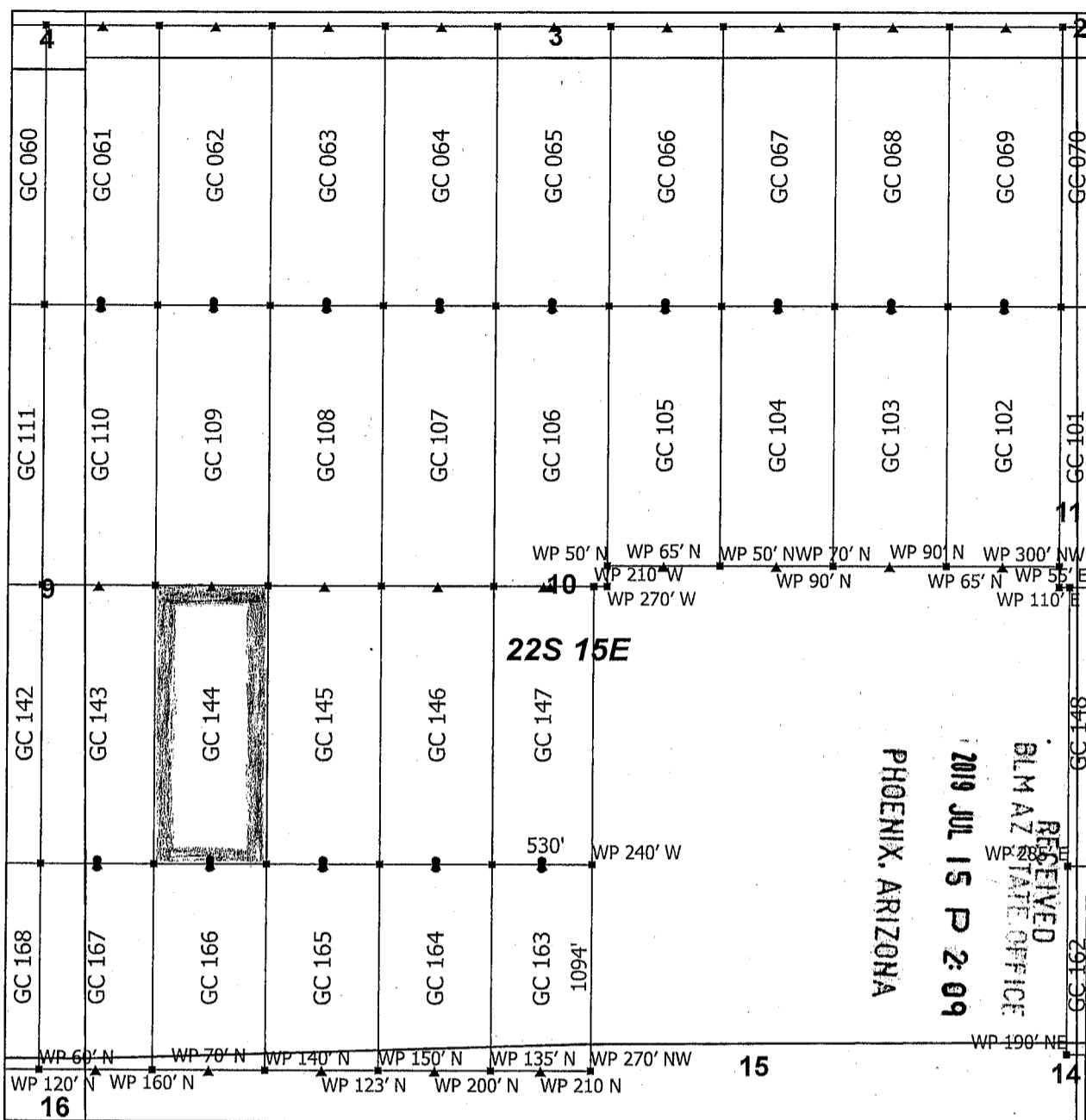
KENNECOTT EXPLORATION COMPANY



By: Erik Best, its Operating Officer

RECEIVED
BLM AZ STATE OFFICE
2019 JUL 15 P 2:09
PHOENIX, ARIZONA

AMC455686



Goat Canyon Claim Block 4, Arizona

Goat Canyon - GC Lode Mining Claims
 T22S and R15E G&SRM
 Santa Cruz County, Arizona
 Located May 11 - 20, 2019


Monuments are 1-1/2" by 1-1/2" by 5' Wood Posts projecting at least four feet above the ground. Location Monuments are set 20' inside the Endline along the center of each claim, and are 1500' long X 600' wide unless otherwise depicted and as detailed in the attached Certificate of Location.

TIE POINT: The location monument is tied to the northeast corner of Section 1, Township 22S, Range 15E, G&SRM, Santa Cruz County, Arizona, its distance as shown on the attached Certificate of Location. Bearings and distance are grid north.

Any overlap onto pre-existing lode claims, or Private Land, is acknowledged as non-locatable, and any overlapping portion is acknowledged as invalid.



▲	End Center
■	Corner
•	Location Monument
+	Tiepoint
□	Claim Boundary
□	Section



AMC455686

Claims Filed By-
 Kennecott Exploration Company
 2640 West 1700 South
 Salt Lake City, UT 84104

When recorded return to:
Kennecott Exploration Company – Land Dept.
2640 West 1700 South
Salt Lake City, UT 84104

ARIZONA NOTICE OF LOCATION
(LODE CLAIM)

NOTICE IS HEREBY GIVEN THAT KENNECOTT EXPLORATION COMPANY, whose mailing address is 2640 West 1700 South, Salt Lake City, Utah 84104 by its undersigned officer, makes this location of the GC 145 Lode Mining Claim, in Santa Cruz County, Arizona.

The general course of the claim is from the North to South, and said claim is within the:

<u>Quarter</u>	<u>Section</u>	<u>Township</u>	<u>Range</u>
SW	10	22S	15E

Santa Cruz County, Arizona, G&SRM.


This claim is 1500 feet in length and 600 feet in width. This Notice of Location is posted on the centerline of the claim. The claim runs from the location monument on which this notice is posted 1480 feet in a northerly direction to the North endline, and 20 feet in a southerly direction to the South endline. The claim boundaries are marked by six monuments, one at each corner and one at the center of each endline. The location monument on which this notice is posted is situated within Section 10, T22S, R15E, Santa Cruz County, Arizona, G&SRM, and is approximately 14428 feet West and 9544 feet South from the NE corner of Section 1, T22S, R15E, Santa Cruz County, Arizona, G&SRM. Any overlaps onto pre-existing lode claims, private or State Land are acknowledged as pre-existing rights and that portion of said overlap is acknowledged as invalid.

The undersigned claims the ground as depicted on the map that is attached to a copy of this Notice of Location filed in the office of the Recorder, Santa Cruz County, Arizona.

The claim has been monumented in accordance with State and Federal law. Corner, end centers and location monuments are posts, 1-1/2" x 1-1/2" x 5' projecting at least 4' above the ground.

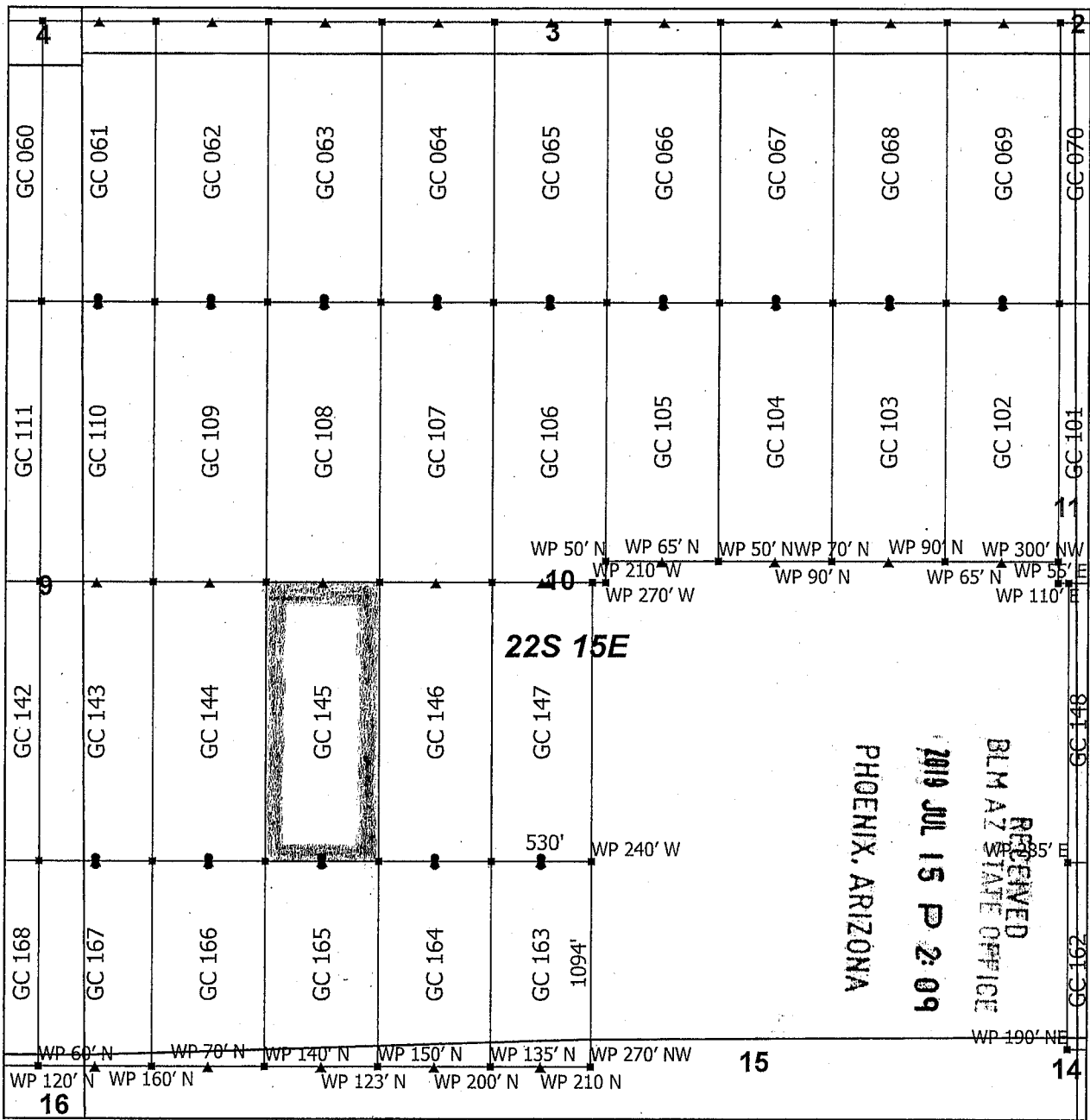
Located, dated and posted on the ground this 20th day of May, 2019.

KENNECOTT EXPLORATION COMPANY


By: Erik Best, its Operating Officer

RECEIVED
BLM AZ STATE OFFICE
2019 JUL 15 P 2:09
PHOENIX, ARIZONA

AMC455687



Goat Canyon Claim Block 4, Arizona

Goat Canyon - GC Lode Mining Claims
 T22S and R15E G&SRM
 Santa Cruz County, Arizona
 Located May 11 - 20, 2019


Monuments are 1-1/2" by 1-1/2" by 5' Wood Posts projecting at least four feet above the ground. Location Monuments are set 20' inside the Endline along the center of each claim, and are 1500' long X 600' wide unless otherwise depicted and as detailed in the attached Certificate of Location.

TIE POINT: The location monument is tied to the northeast corner of Section 1, Township 22S, Range 15E, G&SRM, Santa Cruz County, Arizona, its distance as shown on the attached Certificate of Location. Bearings and distance are grid north.

Any overlap onto pre-existing lode claims, or Private Land, is acknowledged as non-locatable, and any overlapping portion is acknowledged as invalid.



- ▲ End Center
- Corner
- Location Monument
- ⊕ Tiepoint
- Claim Boundary
- Section



Claims Filed By-
 Kennecott Exploration Company
 2640 West 1700 South
 Salt Lake City, UT 84104

AMC 455687

When recorded return to:
Kennecott Exploration Company – Land Dept.
2640 West 1700 South
Salt Lake City, UT 84104

ARIZONA NOTICE OF LOCATION
(LODE CLAIM)

NOTICE IS HEREBY GIVEN THAT KENNECOTT EXPLORATION COMPANY, whose mailing address is 2640 West 1700 South, Salt Lake City, Utah 84104 by its undersigned officer, makes this location of the GC 146 Lode Mining Claim, in Santa Cruz County, Arizona.

The general course of the claim is from the North to South, and said claim is within the:

<u>Quarter</u>	<u>Section</u>	<u>Township</u>	<u>Range</u>
SW	10	22S	15E
Santa Cruz County, Arizona, G&SRM.			

This claim is 1500 feet in length and 600 feet in width. This Notice of Location is posted on the centerline of the claim. The claim runs from the location monument on which this notice is posted 1480 feet in a northerly direction to the North endline, and 20 feet in a southerly direction to the South endline. The claim boundaries are marked by six monuments, one at each corner and one at the center of each endline. The location monument on which this notice is posted is situated within Section 10, T22S, R15E, Santa Cruz County, Arizona, G&SRM, and is approximately 13828 feet West and 9544 feet South from the NE corner of Section 1, T22S, R15E, Santa Cruz County, Arizona, G&SRM. Any overlaps onto pre-existing lode claims, private or State Land are acknowledged as pre-existing rights and that portion of said overlap is acknowledged as invalid.

The undersigned claims the ground as depicted on the map that is attached to a copy of this Notice of Location filed in the office of the Recorder, Santa Cruz County, Arizona.

The claim has been monumented in accordance with State and Federal law. Corner, end centers and location monuments are posts, 1-1/2" x 1-1/2" x 5' projecting at least 4' above the ground.

Located, dated and posted on the ground this 20th day of May, 2019.

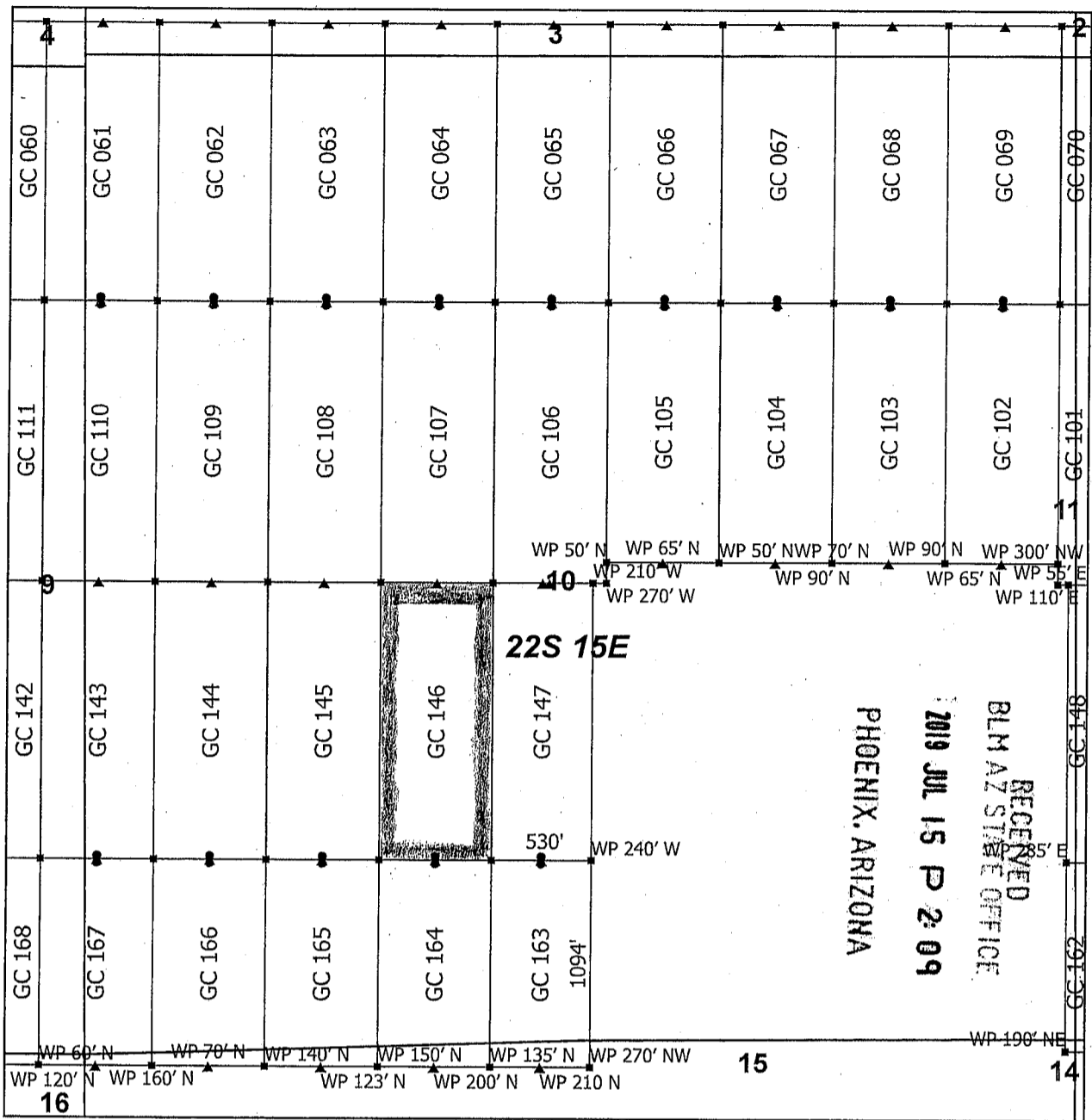
KENNECOTT EXPLORATION COMPANY



By: Erik Best, its Operating Officer

RECEIVED
BLM AZ STATE OFFICE
2019 JUL 15 P 2:09
PHOENIX, ARIZONA

AMC455688



Goat Canyon Claim Block 4, Arizona

Goat Canyon - GC Lode Mining Claims
 T22S and R15E G&SRM
 Santa Cruz County, Arizona
 Located May 11 - 20, 2019

Monuments are 1-1/2" by 1-1/2" by 5' Wood Posts projecting at least four feet above the ground. Location Monuments are set 20' inside the Endline along the center of each claim, and are 1500' long X 600' wide unless otherwise depicted and as detailed in the attached Certificate of Location.

TIE POINT: The location monument is tied to the northeast corner of Section 1, Township 22S, Range 15E, G&SRM, Santa Cruz County, Arizona, its distance as shown on the attached Certificate of Location. Bearings and distance are grid north.

Any overlap onto pre-existing lode claims, or Private Land, is acknowledged as non-locatable, and any overlapping portion is acknowledged as invalid.

Claims Filed By-
 Kennecott Exploration Company
 2640 West 1700 South
 Salt Lake City, UT 84104

AMC455688

When recorded return to:
Kennecott Exploration Company – Land Dept.
2640 West 1700 South
Salt Lake City, UT 84104

ARIZONA NOTICE OF LOCATION
(LODE CLAIM)

NOTICE IS HEREBY GIVEN THAT KENNECOTT EXPLORATION COMPANY, whose mailing address is 2640 West 1700 South, Salt Lake City, Utah 84104 by its undersigned officer, makes this location of the GC 147 Lode Mining Claim, in Santa Cruz County, Arizona.

The general course of the claim is from the North to South, and said claim is within the:

<u>Quarter</u>	<u>Section</u>	<u>Township</u>	<u>Range</u>
SW	10	22S	15E
SE	10	22S	15E

Santa Cruz County, Arizona, G&SRM.

This claim is 1500 feet in length and 529 feet in width. This Notice of Location is posted on the centerline of the claim. The claim runs from the location monument on which this notice is posted 1480 feet in a northerly direction to the North endline, and 20 feet in a southerly direction to the South endline. The claim boundaries are marked by six monuments, one at each corner and one at the center of each endline. The location monument on which this notice is posted is situated within Section 10, T22S, R15E, Santa Cruz County, Arizona, G&SRM, and is approximately 13264 feet West and 9544 feet South from the NE corner of Section 1, T22S, R15E, Santa Cruz County, Arizona, G&SRM. WP for NE Cor GC 147 is 210' W; WP for SE Cor GC 147 is 240' W. Any overlaps onto pre-existing lode claims, private or State Land are acknowledged as pre-existing rights and that portion of said overlap is acknowledged as invalid.

The undersigned claims the ground as depicted on the map that is attached to a copy of this Notice of Location filed in the office of the Recorder, Santa Cruz County, Arizona.

The claim has been monumented in accordance with State and Federal law. Corner, end centers and location monuments are posts, 1-1/2" x 1-1/2" x 5' projecting at least 4' above the ground.

Located, dated and posted on the ground this 20th day of May, 2019.

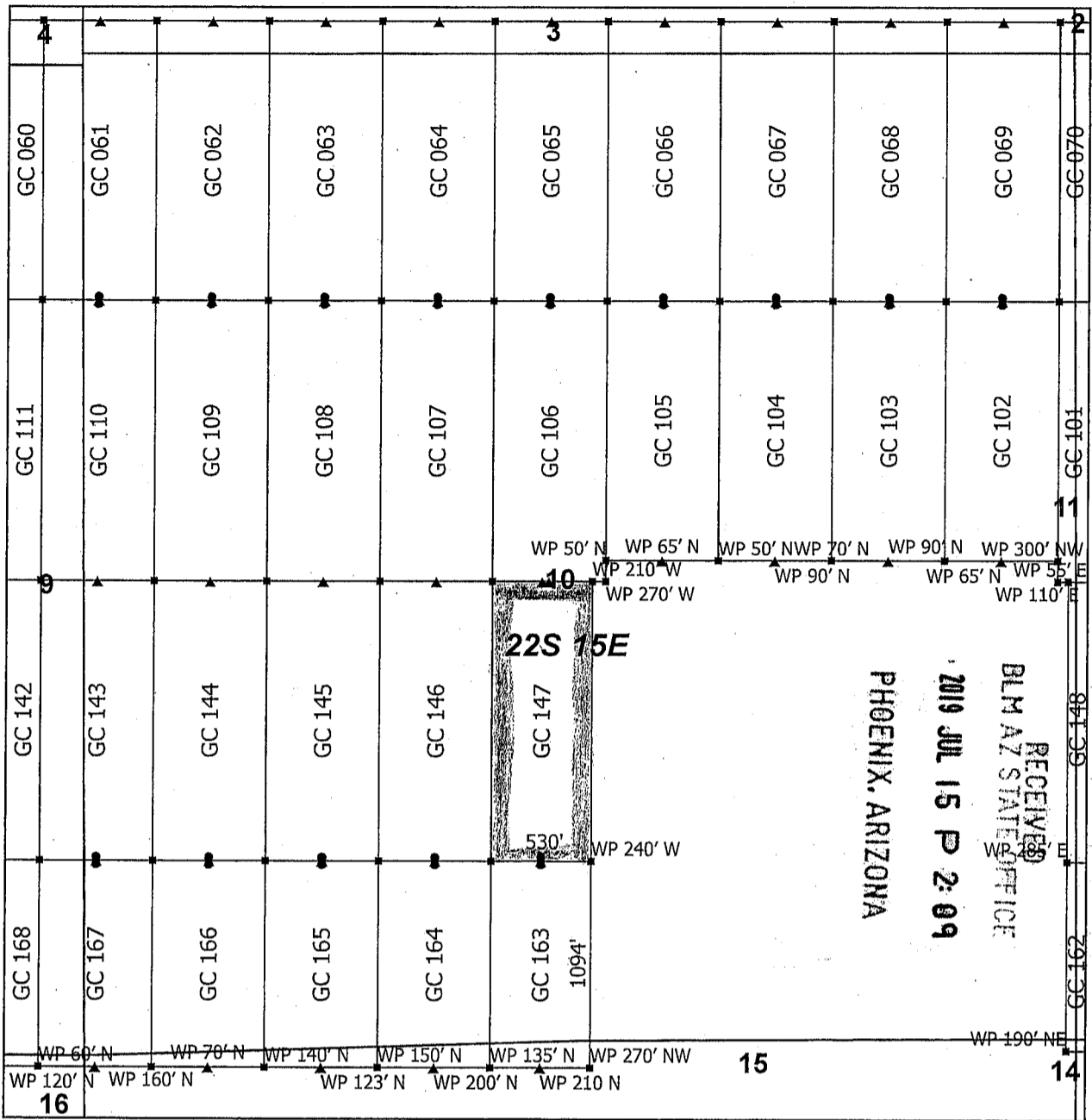
KENNECOTT EXPLORATION COMPANY



By: Erik Best, its Operating Officer

RECEIVED
BLM AZ STATE OFFICE
2019 JUL 15 P 2:09
PHOENIX, ARIZONA

ANC455689



Goat Canyon Claim Block 4, Arizona

Goat Canyon - GC Lode Mining Claims
 T22S and R15E G&SRM
 Santa Cruz County, Arizona
 Located May 11 - 20, 2019


Monuments are 1-1/2" by 1-1/2" by 5' Wood Posts projecting at least four feet above the ground. Location Monuments are set 20' inside the Endline along the center of each claim, and are 1500' long X 600' wide unless otherwise depicted and as detailed in the attached Certificate of Location.

TIE POINT: The location monument is tied to the northeast corner of Section 1, Township 22S, Range 15E, G&SRM, Santa Cruz County, Arizona, its distance as shown on the attached Certificate of Location. Bearings and distance are grid north.

Any overlap onto pre-existing lode claims, or Private Land, is acknowledged as non-locatable, and any overlapping portion is acknowledged as invalid.



▲	End Center
▪	Corner
•	Location Monument
+	Tiepoint
□	Claim Boundary
□	Section



Claims Filed By-
 Kennecott Exploration Company
 2640 West 1700 South
 Salt Lake City, UT 84104

AMC455689

When recorded return to:
Kennecott Exploration Company – Land Dept.
2640 West 1700 South
Salt Lake City, UT 84104

ARIZONA NOTICE OF LOCATION
(LODE CLAIM)

NOTICE IS HEREBY GIVEN THAT KENNECOTT EXPLORATION COMPANY, whose mailing address is 2640 West 1700 South, Salt Lake City, Utah 84104 by its undersigned officer, makes this location of the GC 148 Lode Mining Claim, in Santa Cruz County, Arizona.

The general course of the claim is from the North to South, and said claim is within the:

<u>Quarter</u>	<u>Section</u>	<u>Township</u>	<u>Range</u>
SW	11	22S	15E
SE	10	22S	15E

Santa Cruz County, Arizona, G&SRM.

This claim is 1500 feet in length and 545 feet in width. This Notice of Location is posted on the centerline of the claim. The claim runs from the location monument on which this notice is posted 1480 feet in a northerly direction to the North endline, and 20 feet in a southerly direction to the South endline. The claim boundaries are marked by six monuments, one at each corner and one at the center of each endline. The location monument on which this notice is posted is situated within Section 11, T22S, R15E, Santa Cruz County, Arizona, G&SRM, and is approximately 10200 feet West and 9544 feet South from the NE corner of Section 1, T22S, R15E, Santa Cruz County, Arizona, G&SRM. WP for NW Cor GC 148 is 55' E; WP for SW Cor GC 148 is 285' E; WP for N End Center GC 148 is 30' W. Any overlaps onto pre-existing lode claims, private or State Land are acknowledged as pre-existing rights and that portion of said overlap is acknowledged as invalid.

The undersigned claims the ground as depicted on the map that is attached to a copy of this Notice of Location filed in the office of the Recorder, Santa Cruz County, Arizona.

The claim has been monumented in accordance with State and Federal law. Corner, end centers and location monuments are posts, 1-1/2" x 1-1/2" x 5' projecting at least 4' above the ground.

Located, dated and posted on the ground this 19th day of May, 2019.

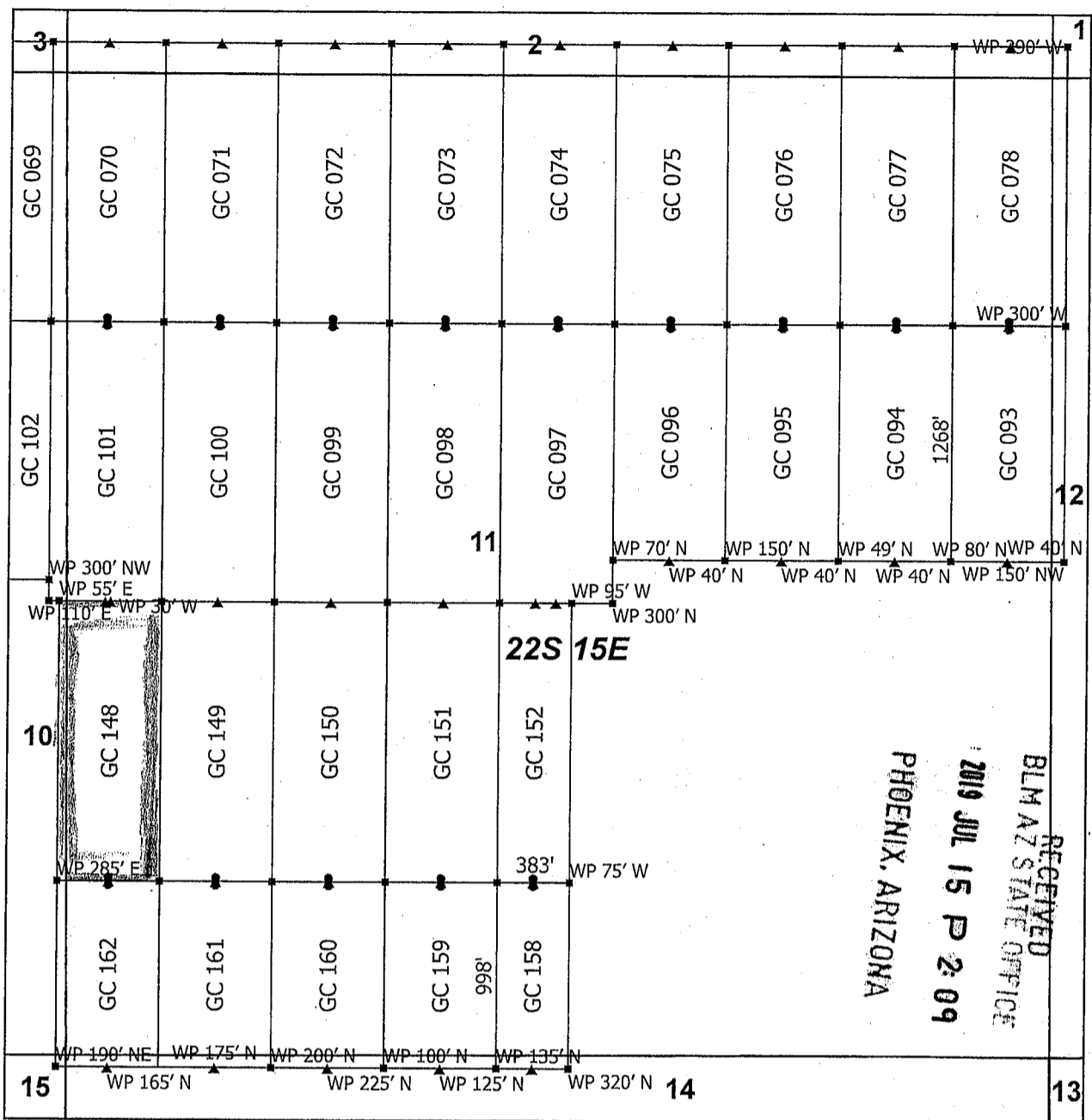
KENNECOTT EXPLORATION COMPANY



By: Erik Best, its Operating Officer

RECEIVED
BLM AZ STATE OFFICE
2019 JUL 15 P 2:09
PHOENIX, ARIZONA

AMC 455690



Goat Canyon Claim Block 5, Arizona

Goat Canyon - GC Lode Mining Claims
 T22S and R15E G&SRM
 Santa Cruz County, Arizona
 Located May 11 - 20, 2019


Monuments are 1-1/2" by 1-1/2" by 5' Wood Posts projecting at least four feet above the ground. Location Monuments are set 20' inside the Endline along the center of each claim, and are 1500' long X 600' wide unless otherwise depicted and as detailed in the attached Certificate of Location.

TIE POINT: The location monument is tied to the northeast corner of Section 1, Township 22S, Range 15E, G&SRM, Santa Cruz County, Arizona, its distance as shown on the attached Certificate of Location. Bearings and distance are grid north.

Any overlap onto pre-existing lode claims, or Private Land, is acknowledged as non-locatable, and any overlapping portion is acknowledged as invalid.



▲	End Center
■	Corner
●	Location Monument
+	Tiepoint
□	Claim Boundary
□	Section



AMC455690

Claims Filed By-
 Kennecott Exploration Company
 2640 West 1700 South
 Salt Lake City, UT 84104

When recorded return to:
Kennecott Exploration Company – Land Dept.
2640 West 1700 South
Salt Lake City, UT 84104

ARIZONA NOTICE OF LOCATION
(LODE CLAIM)

NOTICE IS HEREBY GIVEN THAT KENNECOTT EXPLORATION COMPANY, whose mailing address is 2640 West 1700 South, Salt Lake City, Utah 84104 by its undersigned officer, makes this location of the GC 149 Lode Mining Claim, in Santa Cruz County, Arizona.

The general course of the claim is from the North to South, and said claim is within the:

<u>Quarter</u>	<u>Section</u>	<u>Township</u>	<u>Range</u>
SW	11	22S	15E

Santa Cruz County, Arizona, G&SRM.

This claim is 1500 feet in length and 600 feet in width. This Notice of Location is posted on the centerline of the claim. The claim runs from the location monument on which this notice is posted 1480 feet in a northerly direction to the North endline, and 20 feet in a southerly direction to the South endline. The claim boundaries are marked by six monuments, one at each corner and one at the center of each endline. The location monument on which this notice is posted is situated within Section 11, T22S, R15E, Santa Cruz County, Arizona, G&SRM, and is approximately 9628 feet West and 9544 feet South from the NE corner of Section 1, T22S, R15E, Santa Cruz County, Arizona, G&SRM. Any overlaps onto pre-existing lode claims, private or State Land are acknowledged as pre-existing rights and that portion of said overlap is acknowledged as invalid.

The undersigned claims the ground as depicted on the map that is attached to a copy of this Notice of Location filed in the office of the Recorder, Santa Cruz County, Arizona.

The claim has been monumented in accordance with State and Federal law. Corner, end centers and location monuments are posts, 1-1/2" x 1-1/2" x 5' projecting at least 4' above the ground.

Located, dated and posted on the ground this 19th day of May, 2019.

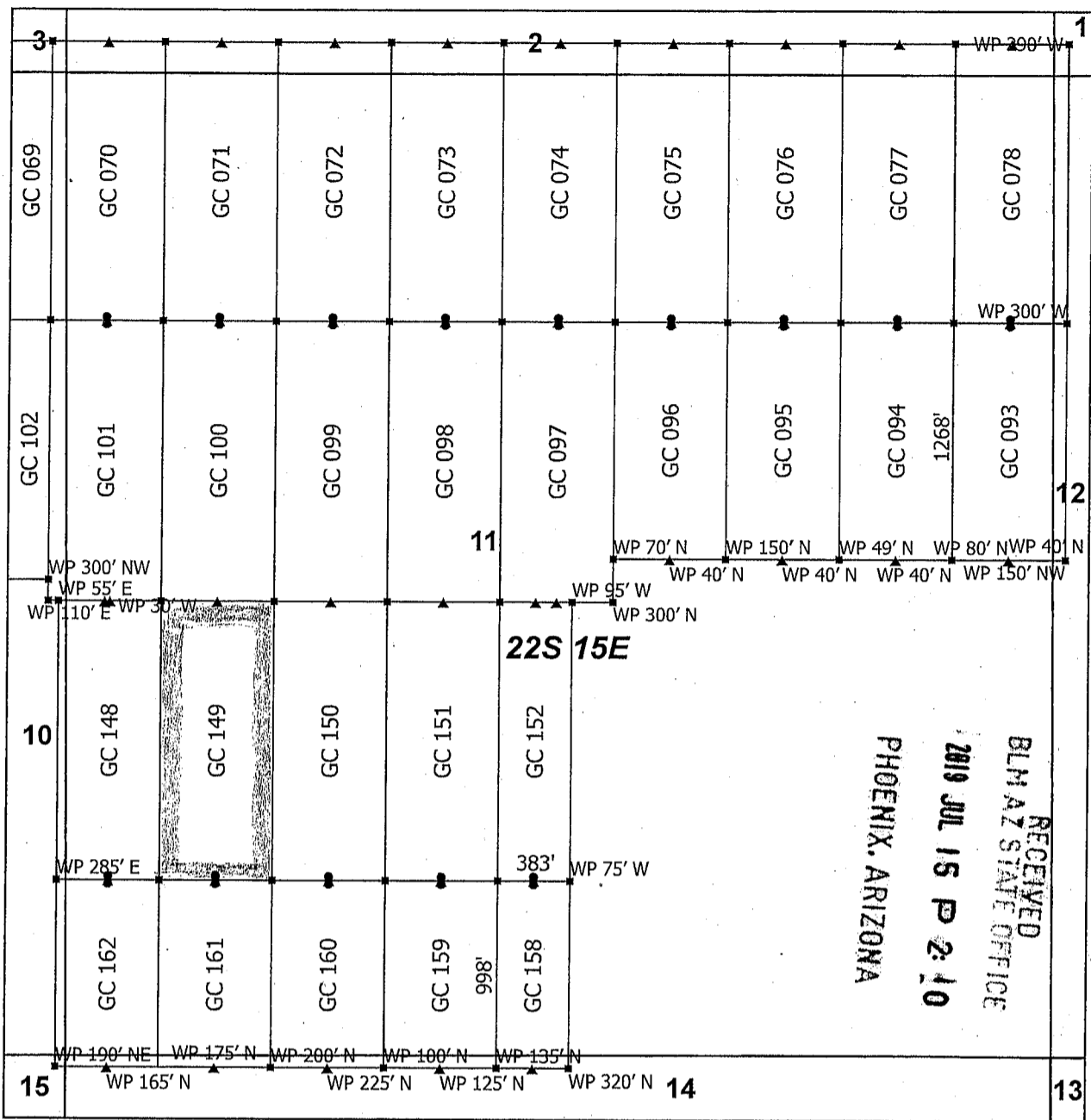
KENNECOTT EXPLORATION COMPANY



By: Erik Best, its Operating Officer

RECEIVED
BLM AZ STATE OFFICE
2019 JUL 15 P 2:10
PHOENIX, ARIZONA

AMC455691



Goat Canyon Claim Block 5, Arizona

Goat Canyon - GC Lode Mining Claims
 T22S and R15E G&SRM
 Santa Cruz County, Arizona
 Located May 11 - 20, 2019

Monuments are 1-1/2" by 1-1/2" by 5' Wood Posts projecting at least four feet above the ground. Location Monuments are set 20' inside the Endline along the center of each claim, and are 1500' long X 600' wide unless otherwise depicted and as detailed in the attached Certificate of Location.

TIE POINT: The location monument is tied to the northeast corner of Section 1, Township 22S, Range 15E, G&SRM, Santa Cruz County, Arizona, its distance as shown on the attached Certificate of Location. Bearings and distance are grid north.

Any overlap onto pre-existing lode claims, or Private Land, is acknowledged as non-locatable, and any overlapping portion is acknowledged as invalid.

- ▲ End Center
- Corner
- Location Monument
- ⊕ Tiepoint
- Claim Boundary
- Section

0 0.1 0.2
 Miles



AMC 455691

Claims Filed By-
 Kennecott Exploration Company
 2640 West 1700 South
 Salt Lake City, UT 84104

When recorded return to:
Kennecott Exploration Company – Land Dept.
2640 West 1700 South
Salt Lake City, UT 84104

ARIZONA NOTICE OF LOCATION
(LODE CLAIM)

NOTICE IS HEREBY GIVEN THAT KENNECOTT EXPLORATION COMPANY, whose mailing address is 2640 West 1700 South, Salt Lake City, Utah 84104 by its undersigned officer, makes this location of the GC 150 Lode Mining Claim, in Santa Cruz County, Arizona.

The general course of the claim is from the North to South, and said claim is within the:

<u>Quarter</u>	<u>Section</u>	<u>Township</u>	<u>Range</u>
SW	11	22S	15E

Santa Cruz County, Arizona, G&SRM.


This claim is 1500 feet in length and 600 feet in width. This Notice of Location is posted on the centerline of the claim. The claim runs from the location monument on which this notice is posted 1480 feet in a northerly direction to the North endline, and 20 feet in a southerly direction to the South endline. The claim boundaries are marked by six monuments, one at each corner and one at the center of each endline. The location monument on which this notice is posted is situated within Section 11, T22S, R15E, Santa Cruz County, Arizona, G&SRM, and is approximately 9028 feet West and 9544 feet South from the NE corner of Section 1, T22S, R15E, Santa Cruz County, Arizona, G&SRM. Any overlaps onto pre-existing lode claims, private or State Land are acknowledged as pre-existing rights and that portion of said overlap is acknowledged as invalid.

The undersigned claims the ground as depicted on the map that is attached to a copy of this Notice of Location filed in the office of the Recorder, Santa Cruz County, Arizona.

The claim has been monumented in accordance with State and Federal law. Corner, end centers and location monuments are posts, 1-1/2" x 1-1/2" x 5' projecting at least 4' above the ground.

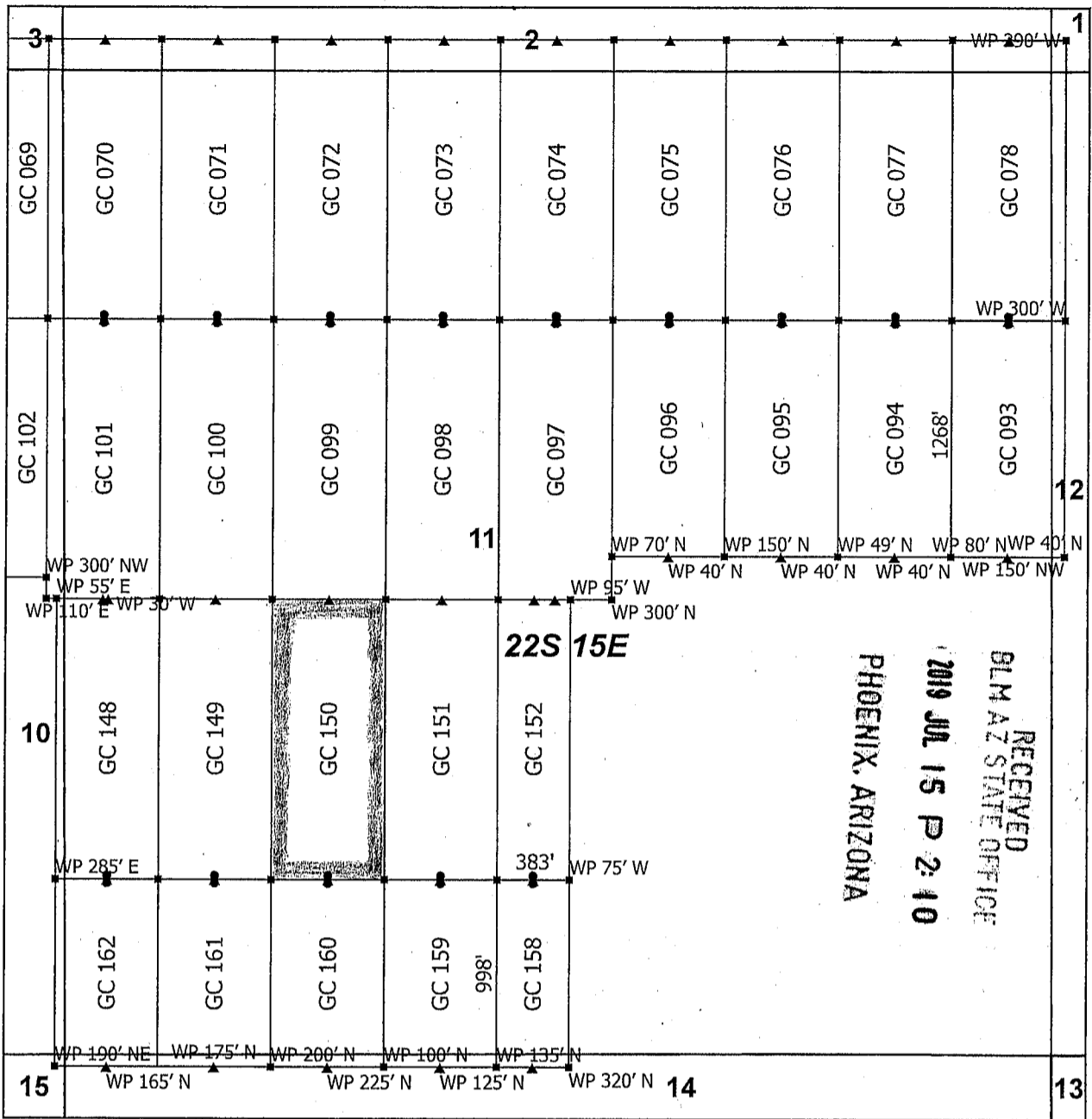
Located, dated and posted on the ground this 19th day of May, 2019.

KENNECOTT EXPLORATION COMPANY


By: Erik Best, its Operating Officer

RECEIVED
BLM AZ STATE OFFICE
2019 JUL 15 P 2:10
PHOENIX, ARIZONA

AMC 455692



Goat Canyon Claim Block 5, Arizona

Goat Canyon - GC Lode Mining Claims
 T22S and R15E G&SRM
 Santa Cruz County, Arizona
 Located May 11 - 20, 2019

Monuments are 1-1/2" by 1-1/2" by 5' Wood Posts projecting at least four feet above the ground. Location Monuments are set 20' inside the Endline along the center of each claim, and are 1500' long X 600' wide unless otherwise depicted and as detailed in the attached Certificate of Location.

TIE POINT: The location monument is tied to the northeast corner of Section 1, Township 22S, Range 15E, G&SRM, Santa Cruz County, Arizona, its distance as shown on the attached Certificate of Location. Bearings and distance are grid north.

Any overlap onto pre-existing lode claims, or Private Land, is acknowledged as non-locatable, and any overlapping portion is acknowledged as invalid.

N

- ▲ End Center
- Corner
- Location Monument
- ⊕ Tiepoint
- Claim Boundary
- Section

0 0.1 0.2
 |-----|-----|
 Miles

AMC455692

Claims Filed By-
 Kennecott Exploration Company
 2640 West 1700 South
 Salt Lake City, UT 84104

When recorded return to:
Kennecott Exploration Company – Land Dept.
2640 West 1700 South
Salt Lake City, UT 84104

ARIZONA NOTICE OF LOCATION
(LODE CLAIM)

NOTICE IS HEREBY GIVEN THAT KENNECOTT EXPLORATION COMPANY, whose mailing address is 2640 West 1700 South, Salt Lake City, Utah 84104 by its undersigned officer, makes this location of the GC 151 Lode Mining Claim, in Santa Cruz County, Arizona.

The general course of the claim is from the North to South, and said claim is within the:

<u>Quarter</u>	<u>Section</u>	<u>Township</u>	<u>Range</u>
SW	11	22S	15E

Santa Cruz County, Arizona, G&SRM.


This claim is 1500 feet in length and 600 feet in width. This Notice of Location is posted on the centerline of the claim. The claim runs from the location monument on which this notice is posted 1480 feet in a northerly direction to the North endline, and 20 feet in a southerly direction to the South endline. The claim boundaries are marked by six monuments, one at each corner and one at the center of each endline. The location monument on which this notice is posted is situated within Section 11, T22S, R15E, Santa Cruz County, Arizona, G&SRM, and is approximately 8428 feet West and 9544 feet South from the NE corner of Section 1, T22S, R15E, Santa Cruz County, Arizona, G&SRM. Any overlaps onto pre-existing lode claims, private or State Land are acknowledged as pre-existing rights and that portion of said overlap is acknowledged as invalid.

The undersigned claims the ground as depicted on the map that is attached to a copy of this Notice of Location filed in the office of the Recorder, Santa Cruz County, Arizona.

The claim has been monumented in accordance with State and Federal law. Corner, end centers and location monuments are posts, 1-1/2" x 1-1/2" x 5' projecting at least 4' above the ground.

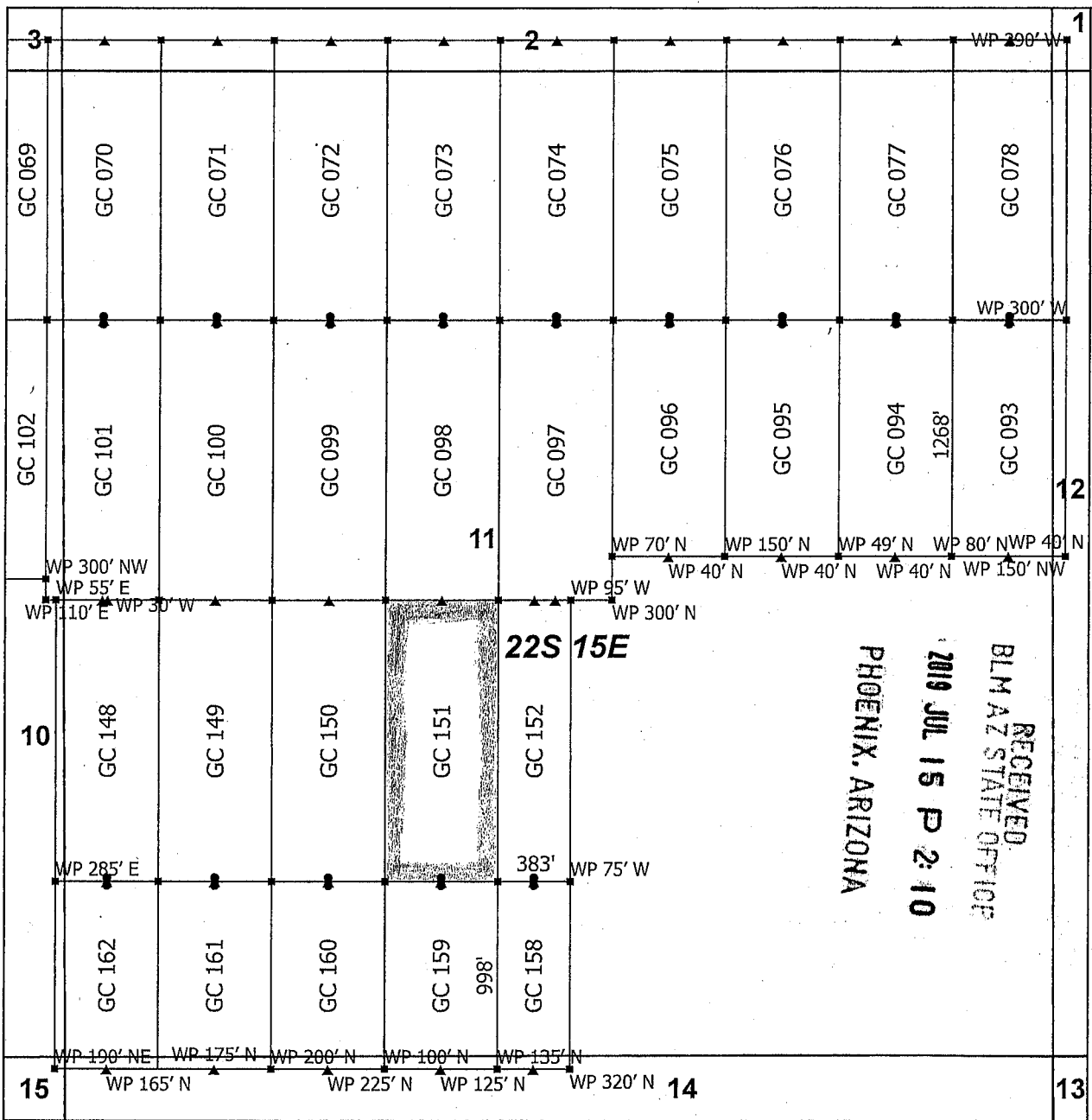
Located, dated and posted on the ground this 19th day of May, 2019.

KENNECOTT EXPLORATION COMPANY


By: Erik Best, its Operating Officer

RECEIVED
BLM AZ STATE OFFICE
2019 JUL 15 P 2:10
PHOENIX, ARIZONA

AMC 455693



Goat Canyon Claim Block 5, Arizona

Goat Canyon - GC Lode Mining Claims
 T22S and R15E G&SRM
 Santa Cruz County, Arizona
 Located May 11 - 20, 2019

Monuments are 1-1/2" by 1-1/2" by 5' Wood Posts projecting at least four feet above the ground. Location Monuments are set 20' inside the Endline along the center of each claim, and are 1500' long X 600' wide unless otherwise depicted and as detailed in the attached Certificate of Location.

TIE POINT: The location monument is tied to the northeast corner of Section 1, Township 22S, Range 15E, G&SRM, Santa Cruz County, Arizona, its distance as shown on the attached Certificate of Location. Bearings and distance are grid north.

Any overlap onto pre-existing lode claims, or Private Land, is acknowledged as non-locatable, and any overlapping portion is acknowledged as invalid.

N

- ▲ End Center
- Corner
- Location Monument
- ✚ Tiepoint
- ▭ Claim Boundary
- ▭ Section

0 0.1 0.2

_____ Miles

AMC455693

Claims Filed By-
 Kennecott Exploration Company
 2640 West 1700 South
 Salt Lake City, UT 84104

When recorded return to:
Kennecott Exploration Company – Land Dept.
2640 West 1700 South
Salt Lake City, UT 84104

ARIZONA NOTICE OF LOCATION
(LODE CLAIM)

NOTICE IS HEREBY GIVEN THAT KENNECOTT EXPLORATION COMPANY, whose mailing address is 2640 West 1700 South, Salt Lake City, Utah 84104 by its undersigned officer, makes this location of the GC 152 Lode Mining Claim, in Santa Cruz County, Arizona.

The general course of the claim is from the North to South, and said claim is within the:

<u>Quarter</u>	<u>Section</u>	<u>Township</u>	<u>Range</u>
SW	11	22S	15E

Santa Cruz County, Arizona, G&SRM.


This claim is 1500 feet in length and 383 feet in width. This Notice of Location is posted on the centerline of the claim. The claim runs from the location monument on which this notice is posted 1480 feet in a northerly direction to the North endline, and 20 feet in a southerly direction to the South endline. The claim boundaries are marked by six monuments, one at each corner and one at the center of each endline. The location monument on which this notice is posted is situated within Section 11, T22S, R15E, Santa Cruz County, Arizona, G&SRM, and is approximately 7937 feet West and 9544 feet South from the NE corner of Section 1, T22S, R15E, Santa Cruz County, Arizona, G&SRM. WP for NW Cor GC 152 is 95' W. Any overlaps onto pre-existing lode claims, private or State Land are acknowledged as pre-existing rights and that portion of said overlap is acknowledged as invalid.

The undersigned claims the ground as depicted on the map that is attached to a copy of this Notice of Location filed in the office of the Recorder, Santa Cruz County, Arizona.

The claim has been monumented in accordance with State and Federal law. Corner, end centers and location monuments are posts, 1-1/2" x 1-1/2" x 5' projecting at least 4' above the ground.

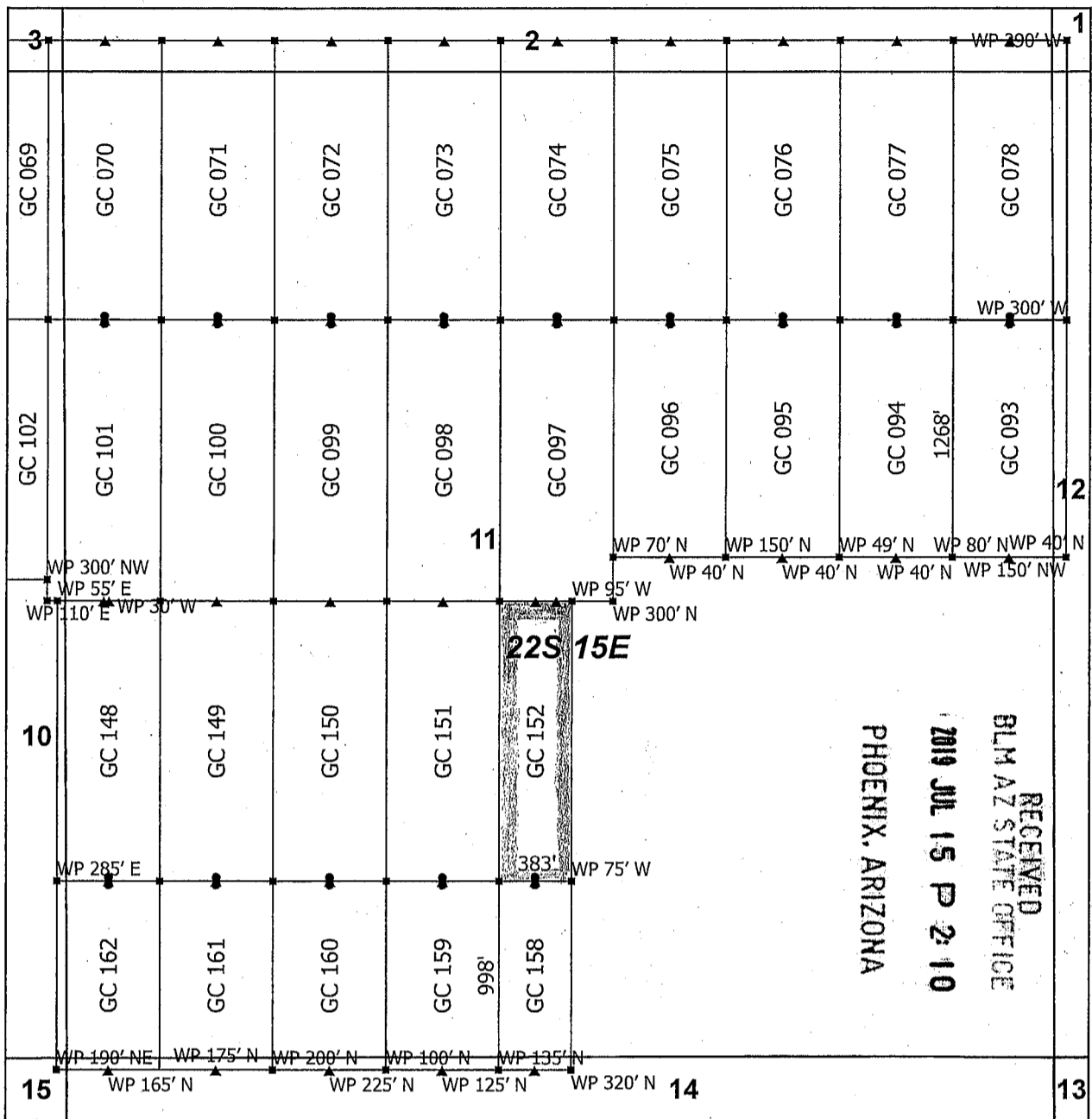
Located, dated and posted on the ground this 19th day of May, 2019.

KENNECOTT EXPLORATION COMPANY


By: Erik Best, its Operating Officer

RECEIVED
BLM AZ STATE OFFICE
2019 JUL 15 P 2:10
PHOENIX, ARIZONA

AMC455694



Goat Canyon Claim Block 5, Arizona

Goat Canyon - GC Lode Mining Claims
 T22S and R15E G&SRM
 Santa Cruz County, Arizona
 Located May 11 - 20, 2019


Monuments are 1-1/2" by 1-1/2" by 5' Wood Posts projecting at least four feet above the ground. Location Monuments are set 20' inside the Endline along the center of each claim, and are 1500' long X 600' wide unless otherwise depicted and as detailed in the attached Certificate of Location.

TIE POINT: The location monument is tied to the northeast corner of Section 1, Township 22S, Range 15E, G&SRM, Santa Cruz County, Arizona, its distance as shown on the attached Certificate of Location. Bearings and distance are grid north.

Any overlap onto pre-existing lode claims, or Private Land, is acknowledged as non-locatable, and any overlapping portion is acknowledged as invalid.

N

- ▲ End Center
- Corner
- Location Monument
- ⊕ Tiepoint
- Claim Boundary
- Section



AMC455694

Claims Filed By-
 Kennecott Exploration Company
 2640 West 1700 South
 Salt Lake City, UT 84104

When recorded return to:
Kennecott Exploration Company – Land Dept.
2640 West 1700 South
Salt Lake City, UT 84104

ARIZONA NOTICE OF LOCATION
(LODE CLAIM)

NOTICE IS HEREBY GIVEN THAT KENNECOTT EXPLORATION COMPANY, whose mailing address is 2640 West 1700 South, Salt Lake City, Utah 84104 by its undersigned officer, makes this location of the GC 158 Lode Mining Claim, in Santa Cruz County, Arizona.

The general course of the claim is from the North to South, and said claim is within the:

<u>Quarter</u>	<u>Section</u>	<u>Township</u>	<u>Range</u>
SW	11	22S	15E
NW	14	22S	15E

Santa Cruz County, Arizona, G&SRM.


This claim is 998 feet in length and 383 feet in width. This Notice of Location is posted on the centerline of the claim. The claim runs from the location monument on which this notice is posted 20 feet in a northerly direction to the North endline, and 978 feet in a southerly direction to the South endline. The claim boundaries are marked by six monuments, one at each corner and one at the center of each endline. The location monument on which this notice is posted is situated within Section 11, T22S, R15E, Santa Cruz County, Arizona, G&SRM, and is approximately 7937 feet West and 9584 feet South from the NE corner of Section 1, T22S, R15E, Santa Cruz County, Arizona, G&SRM. WP for SW Cor GC 158 is 135' N; WP for S End Center GC 158 is 260' N. Any overlaps onto pre-existing lode claims, private or State Land are acknowledged as pre-existing rights and that portion of said overlap is acknowledged as invalid.

The undersigned claims the ground as depicted on the map that is attached to a copy of this Notice of Location filed in the office of the Recorder, Santa Cruz County, Arizona.

The claim has been monumented in accordance with State and Federal law. Corner, end centers and location monuments are posts, 1-1/2" x 1-1/2" x 5' projecting at least 4' above the ground.

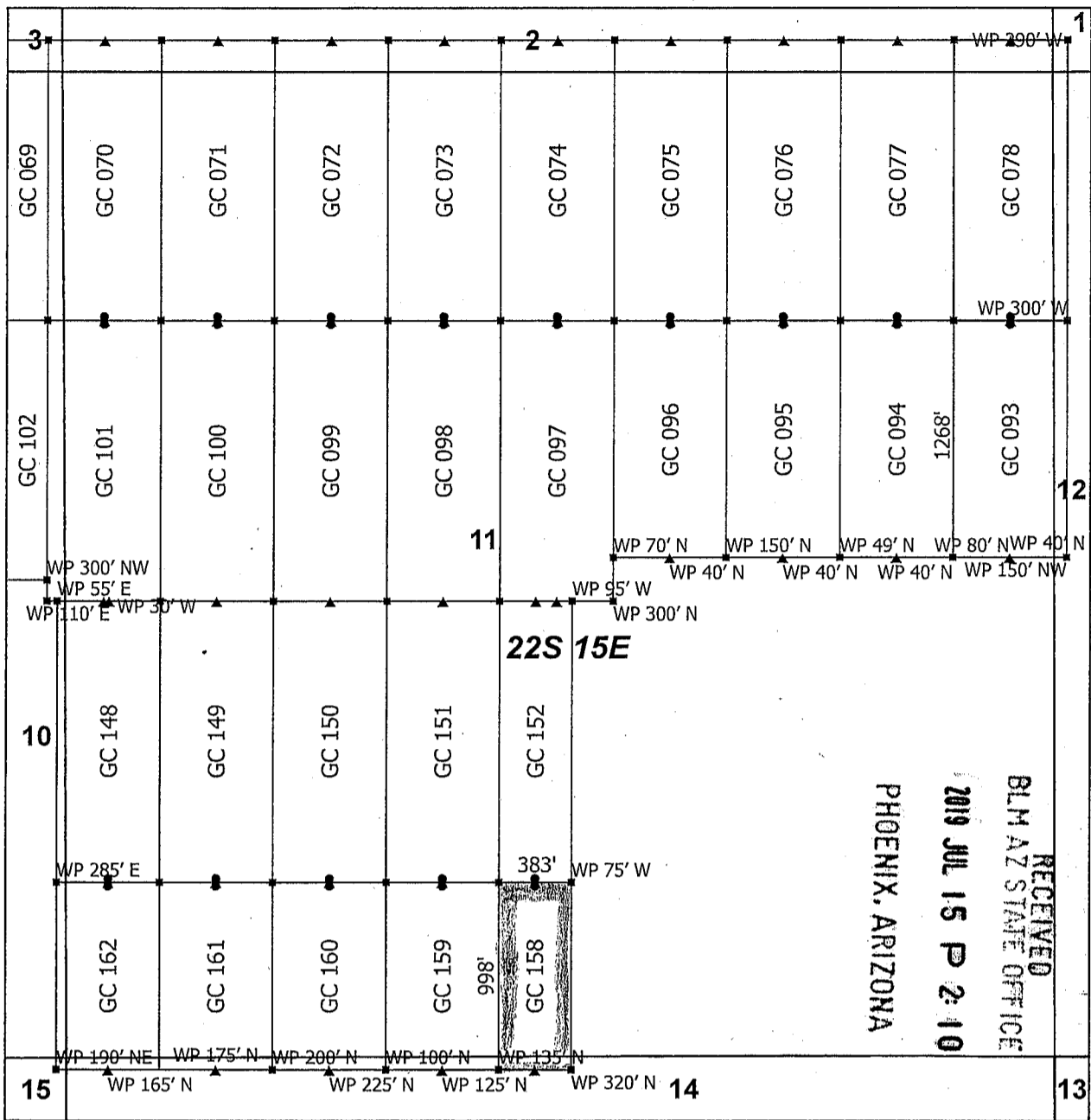
Located, dated and posted on the ground this 19th day of May, 2019.

KENNECOTT EXPLORATION COMPANY


By: Erik Best, its Operating Officer

RECEIVED
BLM AZ STATE OFFICE
2019 JUL 15 P 2:10
PHOENIX, ARIZONA

AMC455695



Goat Canyon Claim Block 5, Arizona

Goat Canyon - GC Lode Mining Claims
 T22S and R15E G&SRM
 Santa Cruz County, Arizona
 Located May 11 - 20, 2019

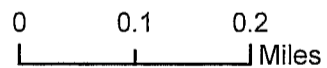
Monuments are 1-1/2" by 1-1/2" by 5' Wood Posts projecting at least four feet above the ground. Location Monuments are set 20' inside the Endline along the center of each claim, and are 1500' long X 600' wide unless otherwise depicted and as detailed in the attached Certificate of Location.

TIE POINT: The location monument is tied to the northeast corner of Section 1, Township 22S, Range 15E, G&SRM, Santa Cruz County, Arizona, its distance as shown on the attached Certificate of Location. Bearings and distance are grid north.

Any overlap onto pre-existing lode claims, or Private Land, is acknowledged as non-locatable, and any overlapping portion is acknowledged as invalid.



▲	End Center
■	Corner
•	Location Monument
+	Tiepoint
□	Claim Boundary
□	Section



AMC455695

Claims Filed By-
 Kennecott Exploration Company
 2640 West 1700 South
 Salt Lake City, UT 84104

When recorded return to:
Kennecott Exploration Company – Land Dept.
2640 West 1700 South
Salt Lake City, UT 84104

ARIZONA NOTICE OF LOCATION
(LODE CLAIM)

NOTICE IS HEREBY GIVEN THAT KENNECOTT EXPLORATION COMPANY, whose mailing address is 2640 West 1700 South, Salt Lake City, Utah 84104 by its undersigned officer, makes this location of the GC 159 Lode Mining Claim, in Santa Cruz County, Arizona.

The general course of the claim is from the North to South, and said claim is within the:

<u>Quarter</u>	<u>Section</u>	<u>Township</u>	<u>Range</u>
SW	11	22S	15E
NW	14	22S	15E

Santa Cruz County, Arizona, G&SRM.

This claim is 998 feet in length and 600 feet in width. This Notice of Location is posted on the centerline of the claim. The claim runs from the location monument on which this notice is posted 20 feet in a northerly direction to the North endline, and 978 feet in a southerly direction to the South endline. The claim boundaries are marked by six monuments, one at each corner and one at the center of each endline. The location monument on which this notice is posted is situated within Section 11, T22S, R15E, Santa Cruz County, Arizona, G&SRM, and is approximately 8428 feet West and 9584 feet South from the NE corner of Section 1, T22S, R15E, Santa Cruz County, Arizona, G&SRM. WP for SW Cor GC 159 is 100' N; WP for SE Cor GC 159 is 135' N; WP for S End Center GC 159 is 125' N. Any overlaps onto pre-existing lode claims, private or State Land are acknowledged as pre-existing rights and that portion of said overlap is acknowledged as invalid.

The undersigned claims the ground as depicted on the map that is attached to a copy of this Notice of Location filed in the office of the Recorder, Santa Cruz County, Arizona.

The claim has been monumented in accordance with State and Federal law. Corner, end centers and location monuments are posts, 1-1/2" x 1-1/2" x 5' projecting at least 4' above the ground.

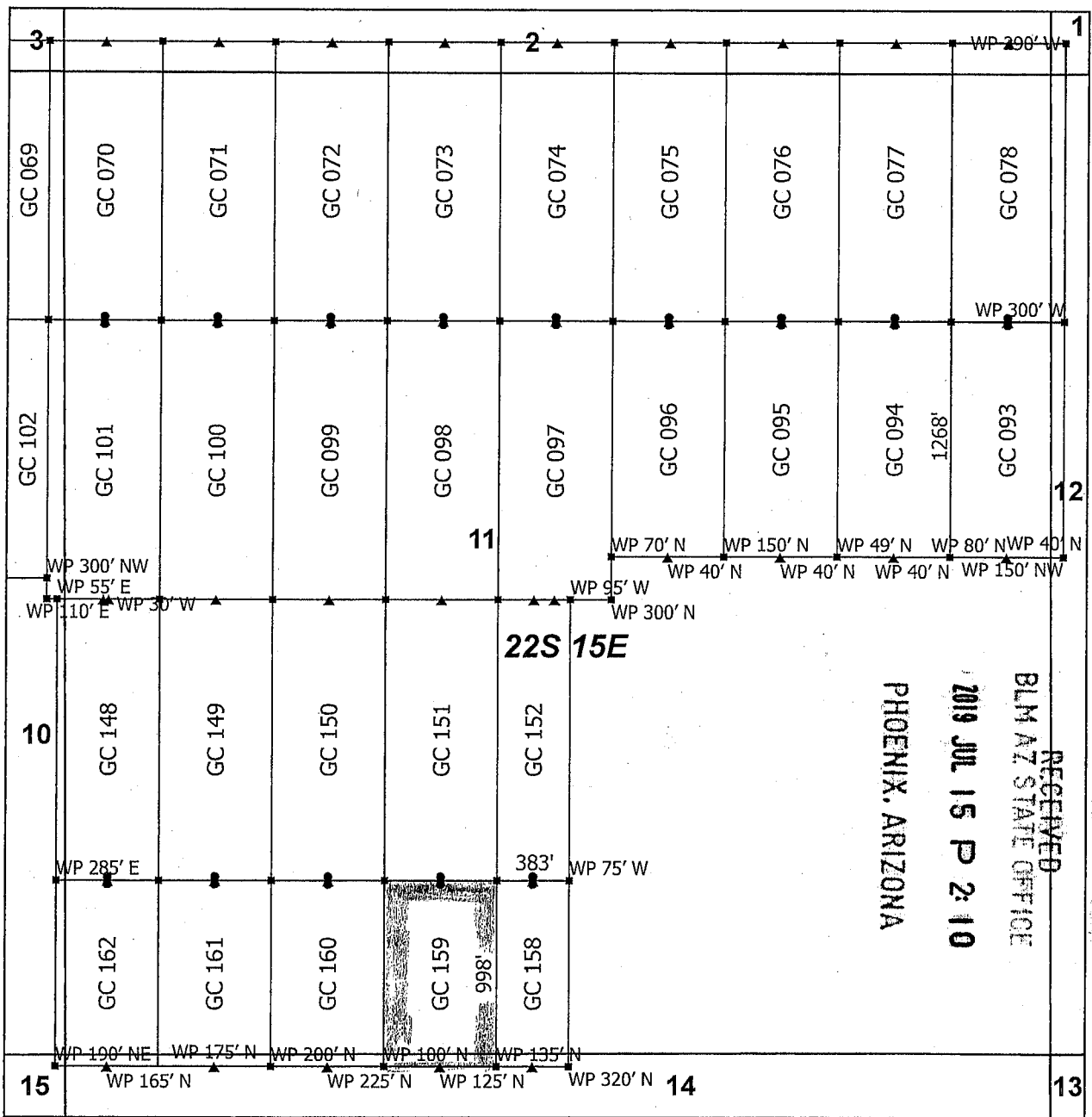
Located, dated and posted on the ground this 19th day of May, 2019.

KENNECOTT EXPLORATION COMPANY


By: Erik Best, its Operating Officer

RECEIVED
BLM AZ STATE OFFICE
2019 JUL 15 P 2:10
PHOENIX, ARIZONA

AMC455696



Goat Canyon Claim Block 5, Arizona

Goat Canyon - GC Lode Mining Claims
 T22S and R15E G&SRM
 Santa Cruz County, Arizona
 Located May 11 - 20, 2019

Monuments are 1-1/2" by 1-1/2" by 5' Wood Posts projecting at least four feet above the ground. Location Monuments are set 20' inside the Endline along the center of each claim, and are 1500' long X 600' wide unless otherwise depicted and as detailed in the attached Certificate of Location.

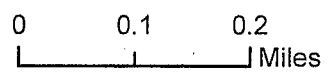
TIE POINT: The location monument is tied to the northeast corner of Section 1, Township 22S, Range 15E, G&SRM, Santa Cruz County, Arizona, its distance as shown on the attached Certificate of Location. Bearings and distance are grid north.

Any overlap onto pre-existing lode claims, or Private Land, is acknowledged as non-locatable, and any overlapping portion is acknowledged as invalid.

Claims Filed By-
 Kennecott Exploration Company
 2640 West 1700 South
 Salt Lake City, UT 84104



▲	End Center
■	Corner
●	Location Monument
+	Tiepoint
□	Claim Boundary
□	Section



RECEIVED
 BLM AZ STATE OFFICE
 2019 JUL 15 P 2:10
 PHOENIX, ARIZONA

AMC455696

When recorded return to:
Kennecott Exploration Company – Land Dept.
2640 West 1700 South
Salt Lake City, UT 84104

ARIZONA NOTICE OF LOCATION
(LODE CLAIM)

NOTICE IS HEREBY GIVEN THAT KENNECOTT EXPLORATION COMPANY, whose mailing address is 2640 West 1700 South, Salt Lake City, Utah 84104 by its undersigned officer, makes this location of the GC 160 Lode Mining Claim, in Santa Cruz County, Arizona.

The general course of the claim is from the North to South, and said claim is within the:

<u>Quarter</u>	<u>Section</u>	<u>Township</u>	<u>Range</u>
SW	11	22S	15E
NW	14	22S	15E

Santa Cruz County, Arizona, G&SRM.

This claim is 998 feet in length and 600 feet in width. This Notice of Location is posted on the centerline of the claim. The claim runs from the location monument on which this notice is posted 20 feet in a northerly direction to the North endline, and 978 feet in a southerly direction to the South endline. The claim boundaries are marked by six monuments, one at each corner and one at the center of each endline. The location monument on which this notice is posted is situated within Section 11, T22S, R15E, Santa Cruz County, Arizona, G&SRM, and is approximately 9028 feet West and 9584 feet South from the NE corner of Section 1, T22S, R15E, Santa Cruz County, Arizona, G&SRM. WP for SW Cor GC 160 is 200' N; WP for SE Cor GC 160 is 100' N; WP for S End Center GC 160 is 225' N. Any overlaps onto pre-existing lode claims, private or State Land are acknowledged as pre-existing rights and that portion of said overlap is acknowledged as invalid.

The undersigned claims the ground as depicted on the map that is attached to a copy of this Notice of Location filed in the office of the Recorder, Santa Cruz County, Arizona.

The claim has been monumented in accordance with State and Federal law. Corner, end centers and location monuments are posts, 1-1/2" x 1-1/2" x 5' projecting at least 4' above the ground.

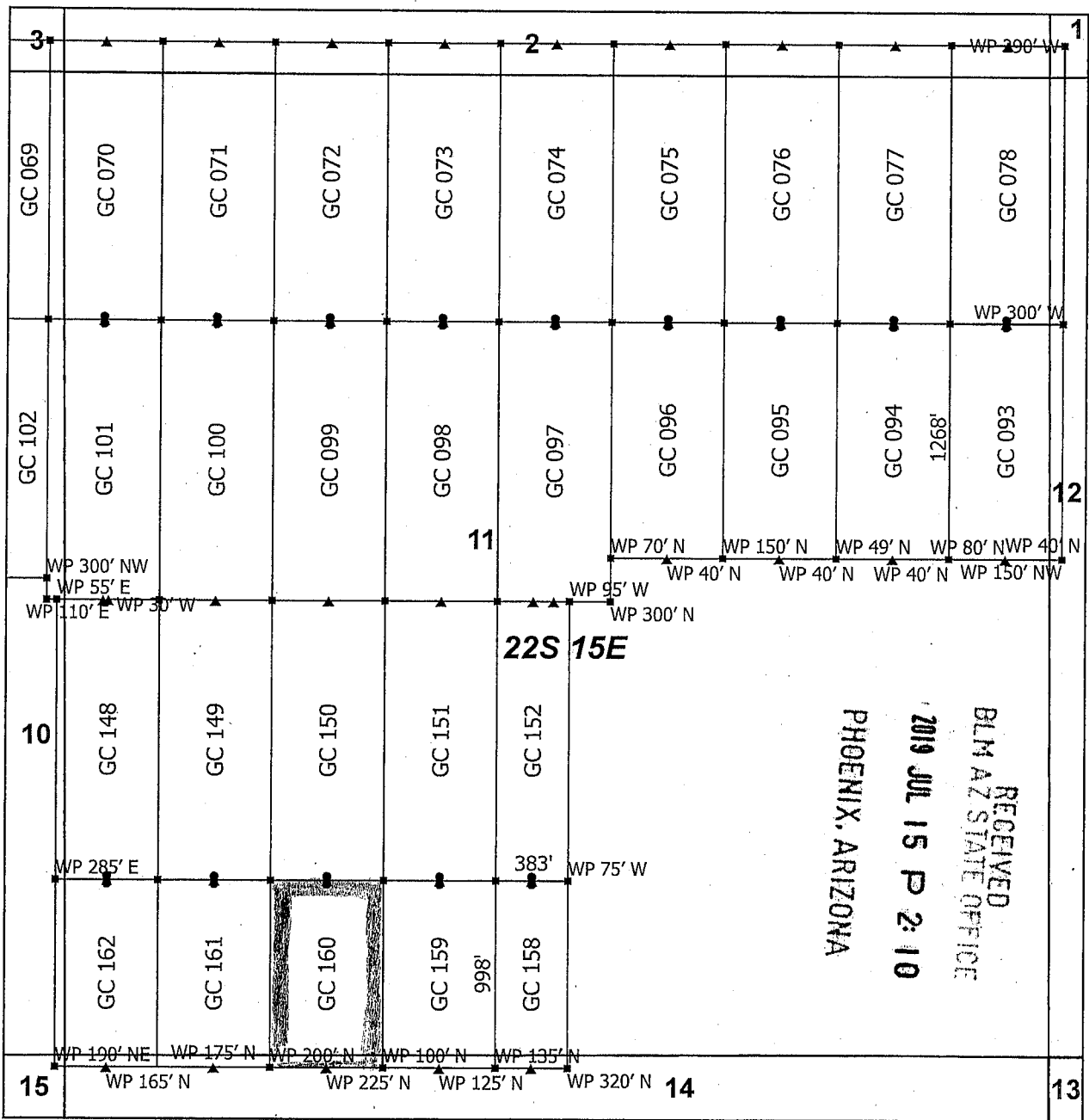
Located, dated and posted on the ground this 19th day of May, 2019.

KENNECOTT EXPLORATION COMPANY


By: Erik Best, its Operating Officer

RECEIVED
BLM AZ STATE OFFICE
2019 JUL 15 P 2:10
PHOENIX, ARIZONA

ANCI55697



Goat Canyon Claim Block 5, Arizona

Goat Canyon - GC Lode Mining Claims
 T22S and R15E G&SRM
 Santa Cruz County, Arizona
 Located May 11 - 20, 2019


Monuments are 1-1/2" by 1-1/2" by 5' Wood Posts projecting at least four feet above the ground. Location Monuments are set 20' inside the Endline along the center of each claim, and are 1500' long X 600' wide unless otherwise depicted and as detailed in the attached Certificate of Location.

TIE POINT: The location monument is tied to the northeast corner of Section 1, Township 22S, Range 15E, G&SRM, Santa Cruz County, Arizona, its distance as shown on the attached Certificate of Location. Bearings and distance are grid north.

Any overlap onto pre-existing lode claims, or Private Land, is acknowledged as non-locatable, and any overlapping portion is acknowledged as invalid.

Claims Filed By-
 Kennecott Exploration Company
 2640 West 1700 South
 Salt Lake City, UT 84104

▲	End Center
■	Corner
•	Location Monument
+	Tiepoint
□	Claim Boundary
□	Section



AMC455697

When recorded return to:
Kennecott Exploration Company – Land Dept.
2640 West 1700 South
Salt Lake City, UT 84104

ARIZONA NOTICE OF LOCATION
(LODE CLAIM)

NOTICE IS HEREBY GIVEN THAT KENNECOTT EXPLORATION COMPANY, whose mailing address is 2640 West 1700 South, Salt Lake City, Utah 84104 by its undersigned officer, makes this location of the GC 161 Lode Mining Claim, in Santa Cruz County, Arizona.

The general course of the claim is from the North to South, and said claim is within the:

<u>Quarter</u>	<u>Section</u>	<u>Township</u>	<u>Range</u>
SW	11	22S	15E
NW	14	22S	15E

Santa Cruz County, Arizona, G&SRM.

This claim is 998 feet in length and 600 feet in width. This Notice of Location is posted on the centerline of the claim. The claim runs from the location monument on which this notice is posted 20 feet in a northerly direction to the North endline, and 978 feet in a southerly direction to the South endline. The claim boundaries are marked by six monuments, one at each corner and one at the center of each endline. The location monument on which this notice is posted is situated within Section 11, T22S, R15E, Santa Cruz County, Arizona, G&SRM, and is approximately 9628 feet West and 9584 feet South from the NE corner of Section 1, T22S, R15E, Santa Cruz County, Arizona, G&SRM. WP for SE Cor GC 161 is 200' N; WP for S End Center GC 161 is 175' N. Any overlaps onto pre-existing lode claims, private or State Land are acknowledged as pre-existing rights and that portion of said overlap is acknowledged as invalid.

The undersigned claims the ground as depicted on the map that is attached to a copy of this Notice of Location filed in the office of the Recorder, Santa Cruz County, Arizona.

The claim has been monumented in accordance with State and Federal law. Corner, end centers and location monuments are posts, 1-1/2" x 1-1/2" x 5' projecting at least 4' above the ground.

Located, dated and posted on the ground this 19th day of May, 2019.

KENNECOTT EXPLORATION COMPANY



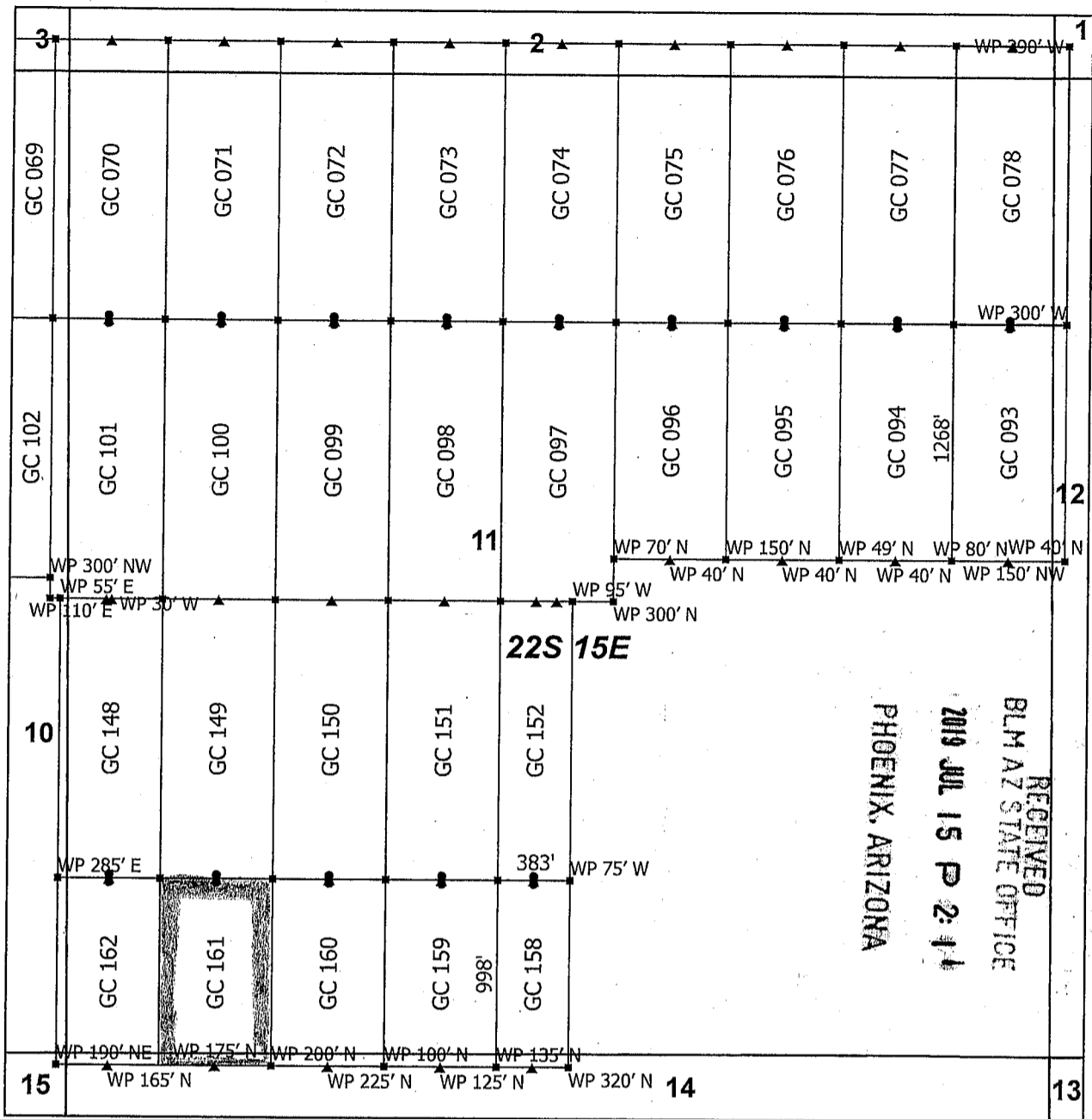
By: Erik Best, its Operating Officer

PHOENIX, ARIZONA

2019 JUL 15 P 2:10

RECEIVED
BLM AZ STATE OFFICE

AMC455698



Goat Canyon Claim Block 5, Arizona

Goat Canyon - GC Lode Mining Claims
 T22S and R15E G&SRM
 Santa Cruz County, Arizona
 Located May 11 - 20, 2019

Monuments are 1-1/2" by 1-1/2" by 5' Wood Posts projecting at least four feet above the ground. Location Monuments are set 20' inside the Endline along the center of each claim, and are 1500' long X 600' wide unless otherwise depicted and as detailed in the attached Certificate of Location.

TIE POINT: The location monument is tied to the northeast corner of Section 1, Township 22S, Range 15E, G&SRM, Santa Cruz County, Arizona, its distance as shown on the attached Certificate of Location. Bearings and distance are grid north.

Any overlap onto pre-existing lode claims, or Private Land, is acknowledged as non-locatable, and any overlapping portion is acknowledged as invalid.

Claims Filed By-
 Kennecott Exploration Company
 2640 West 1700 South
 Salt Lake City, UT 84104

AMC455698

When recorded return to:
Kennecott Exploration Company – Land Dept.
2640 West 1700 South
Salt Lake City, UT 84104

ARIZONA NOTICE OF LOCATION
(LODE CLAIM)

NOTICE IS HEREBY GIVEN THAT KENNECOTT EXPLORATION COMPANY, whose mailing address is 2640 West 1700 South, Salt Lake City, Utah 84104 by its undersigned officer, makes this location of the GC 162 Lode Mining Claim, in Santa Cruz County, Arizona.

The general course of the claim is from the North to South, and said claim is within the:

<u>Quarter</u>	<u>Section</u>	<u>Township</u>	<u>Range</u>
SW	11	22S	15E
NW	14	22S	15E
SE	10	22S	15E
NE	15	22S	15E

Santa Cruz County, Arizona, G&SRM.

This claim is 998 feet in length and 545 feet in width. This Notice of Location is posted on the centerline of the claim. The claim runs from the location monument on which this notice is posted 20 feet in a northerly direction to the North endline, and 978 feet in a southerly direction to the South endline. The claim boundaries are marked by six monuments, one at each corner and one at the center of each endline. The location monument on which this notice is posted is situated within Section 11, T22S, R15E, Santa Cruz County, Arizona, G&SRM, and is approximately 10200 feet West and 9584 feet South from the NE corner of Section 1, T22S, R15E, Santa Cruz County, Arizona, G&SRM. WP for SW Cor GC 162 is 190' NE; WP for NW Cor GC 162 is 285' E; WP for S End Center GC 162 is 165' N. Any overlaps onto pre-existing lode claims, private or State Land are acknowledged as pre-existing rights and that portion of said overlap is acknowledged as invalid.

The undersigned claims the ground as depicted on the map that is attached to a copy of this Notice of Location filed in the office of the Recorder, Santa Cruz County, Arizona.

The claim has been monumented in accordance with State and Federal law. Corner, end centers and location monuments are posts, 1-1/2" x 1-1/2" x 5' projecting at least 4' above the ground.

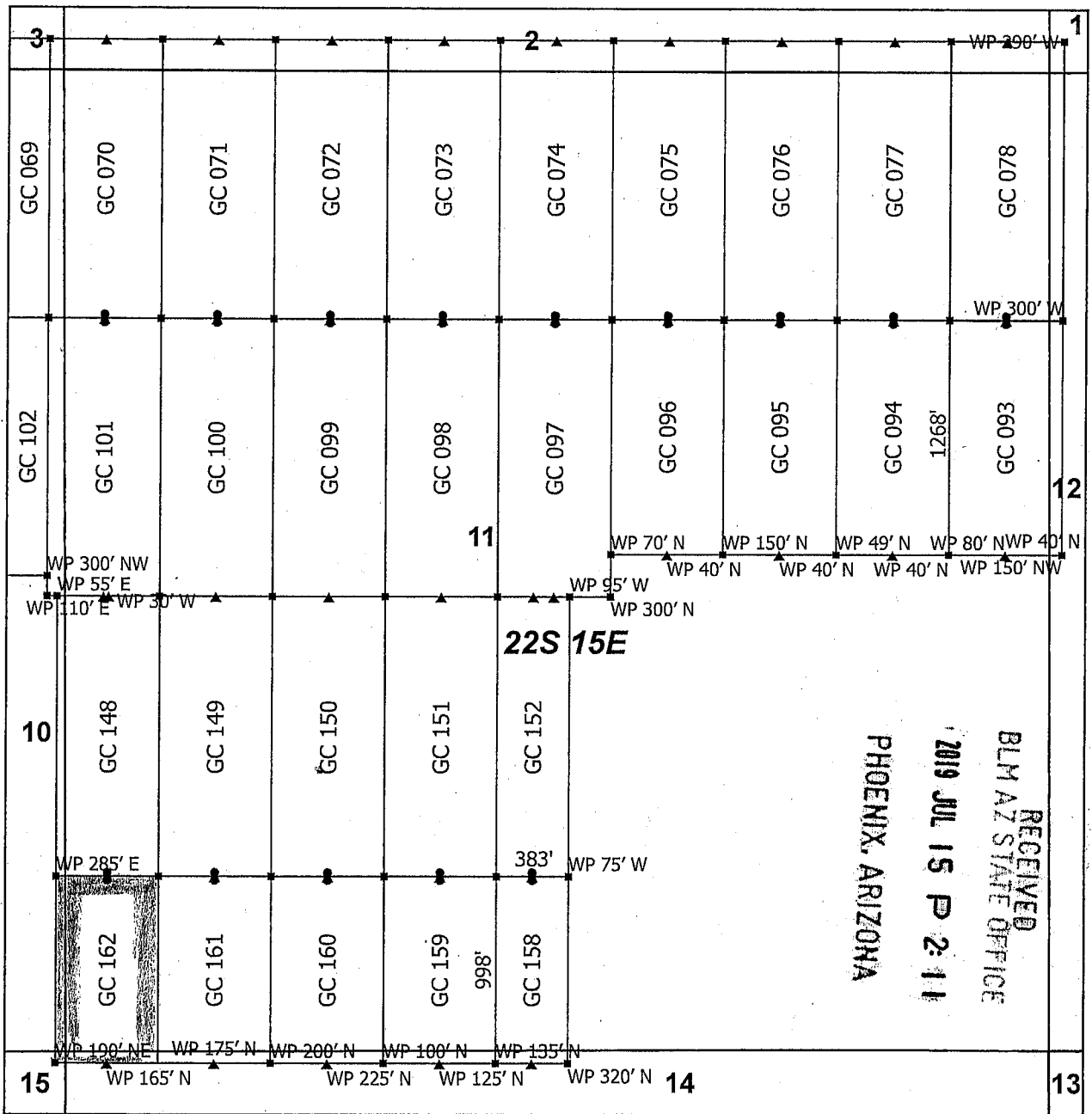
Located, dated and posted on the ground this 19th day of May, 2019.

KENNECOTT EXPLORATION COMPANY


By: Erik Best, its Operating Officer

RECEIVED
BLM AZ STATE OFFICE
2019 JUL 15 P 2:11
PHOENIX, ARIZONA

AMC455699



Goat Canyon Claim Block 5, Arizona

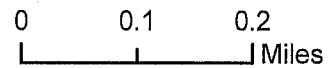
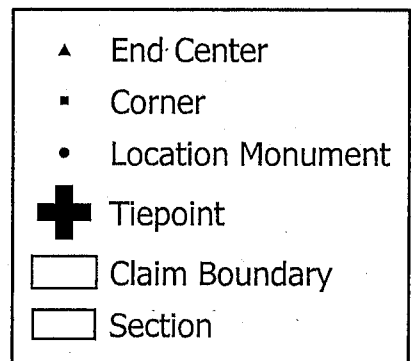
Goat Canyon - GC Lode Mining Claims
 T22S and R15E G&SRM
 Santa Cruz County, Arizona
 Located May 11 - 20, 2019

Monuments are 1-1/2" by 1-1/2" by 5' Wood Posts projecting at least four feet above the ground. Location Monuments are set 20' inside the Endline along the center of each claim, and are 1500' long X 600' wide unless otherwise depicted and as detailed in the attached Certificate of Location.

TIE POINT: The location monument is tied to the northeast corner of Section 1, Township 22S, Range 15E, G&SRM, Santa Cruz County, Arizona, its distance as shown on the attached Certificate of Location. Bearings and distance are grid north.

Any overlap onto pre-existing lode claims, or Private Land, is acknowledged as non-locatable, and any overlapping portion is acknowledged as invalid.

Claims Filed By-
 Kennecott Exploration Company
 2640 West 1700 South
 Salt Lake City, UT 84104



AM0455699

When recorded return to:
Kennecott Exploration Company – Land Dept.
2640 West 1700 South
Salt Lake City, UT 84104

ARIZONA NOTICE OF LOCATION
(LODE CLAIM)

NOTICE IS HEREBY GIVEN THAT KENNECOTT EXPLORATION COMPANY, whose mailing address is 2640 West 1700 South, Salt Lake City, Utah 84104 by its undersigned officer, makes this location of the GC 163 Lode Mining Claim, in Santa Cruz County, Arizona.

The general course of the claim is from the North to South, and said claim is within the:

<u>Quarter</u>	<u>Section</u>	<u>Township</u>	<u>Range</u>
SW	10	22S	15E
SE	10	22S	15E
NE	15	22S	15E
NW	15	22S	15E

Santa Cruz County, Arizona, G&SRM.

This claim is 1093 feet in length and 529 feet in width. This Notice of Location is posted on the centerline of the claim. The claim runs from the location monument on which this notice is posted 20 feet in a northerly direction to the North endline, and 1073 feet in a southerly direction to the South endline. The claim boundaries are marked by six monuments, one at each corner and one at the center of each endline. The location monument on which this notice is posted is situated within Section 10, T22S, R15E, Santa Cruz County, Arizona, G&SRM, and is approximately 13264 feet West and 9584 feet South from the NE corner of Section 1, T22S, R15E, Santa Cruz County, Arizona, G&SRM. WP for SW Cor GC 163 is 135' N; WP for NE Cor GC 163 is 240' W; WP for SE Cor GC 163 is 270' NW; WP for S End Center GC 163 is 210' N. Any overlaps onto pre-existing lode claims, private or State Land are acknowledged as pre-existing rights and that portion of said overlap is acknowledged as invalid.

The undersigned claims the ground as depicted on the map that is attached to a copy of this Notice of Location filed in the office of the Recorder, Santa Cruz County, Arizona.

The claim has been monumented in accordance with State and Federal law. Corner, end centers and location monuments are posts, 1-1/2" x 1-1/2" x 5' projecting at least 4' above the ground.

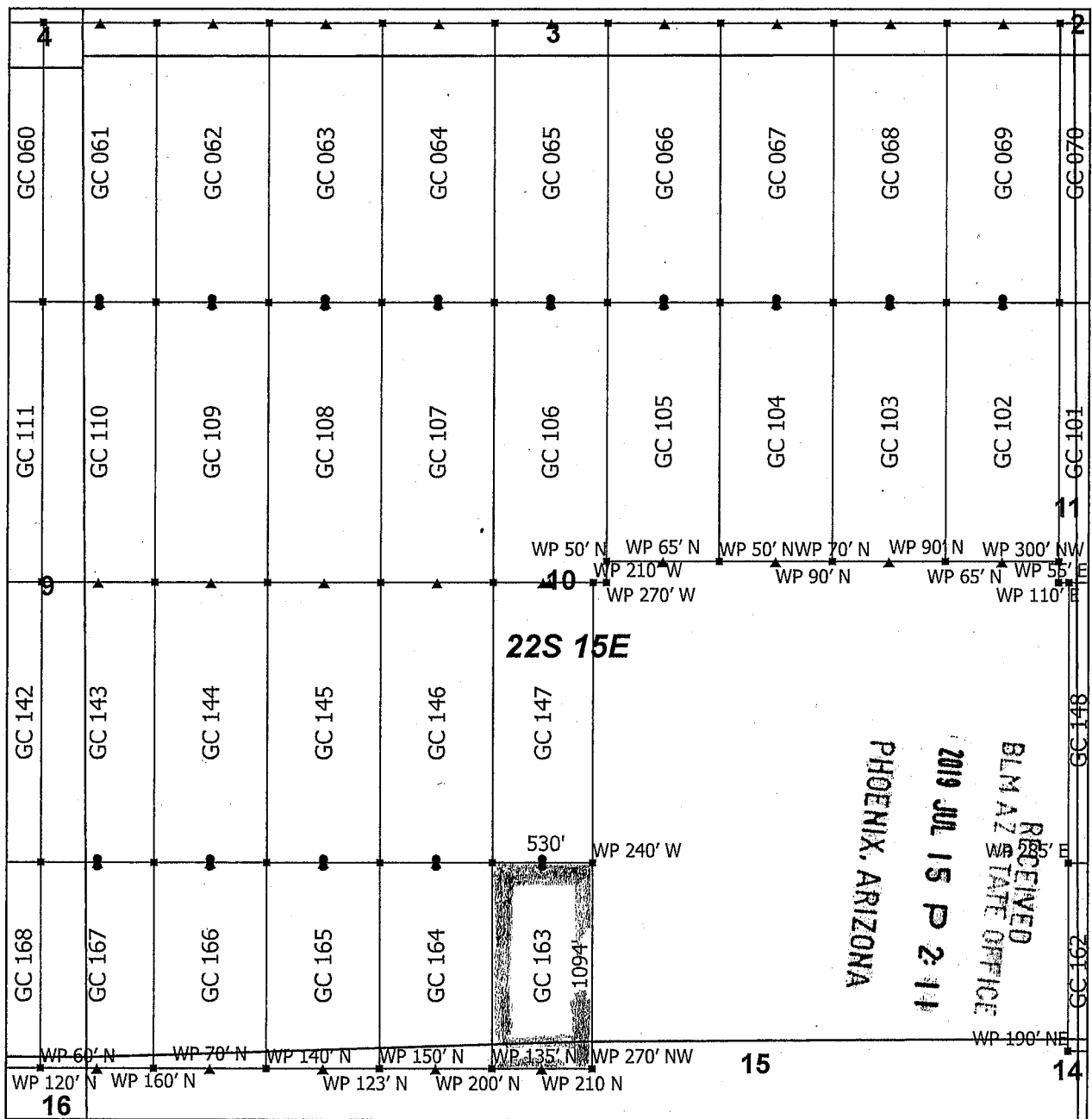
Located, dated and posted on the ground this 20th day of May, 2019.

KENNECOTT EXPLORATION COMPANY


By: Erik Best, its Operating Officer

RECEIVED
BLM AZ STATE OFFICE
2019 JUL 15 P 2:11
PHOENIX, ARIZONA

AMC455100



Goat Canyon Claim Block 4, Arizona

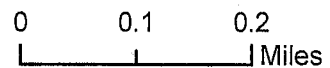
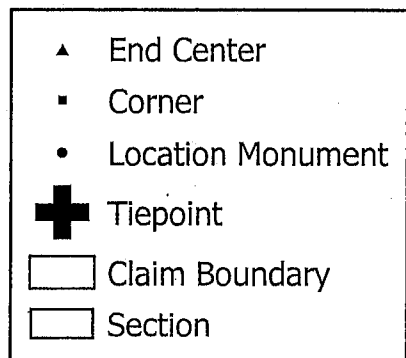
Goat Canyon - GC Lode Mining Claims
 T22S and R15E G&SRM
 Santa Cruz County, Arizona
 Located May 11 - 20, 2019

Monuments are 1-1/2" by 1-1/2" by 5' Wood Posts projecting at least four feet above the ground. Location Monuments are set 20' inside the Endline along the center of each claim, and are 1500' long X 600' wide unless otherwise depicted and as detailed in the attached Certificate of Location.

TIE POINT: The location monument is tied to the northeast corner of Section 1, Township 22S, Range 15E, G&SRM, Santa Cruz County, Arizona, its distance as shown on the attached Certificate of Location. Bearings and distance are grid north.

Any overlap onto pre-existing lode claims, or Private Land, is acknowledged as non-locatable, and any overlapping portion is acknowledged as invalid.

Claims Filed By-
 Kennecott Exploration Company
 2640 West 1700 South
 Salt Lake City, UT 84104



AMC455700

When recorded return to:
Kennecott Exploration Company – Land Dept.
2640 West 1700 South
Salt Lake City, UT 84104

ARIZONA NOTICE OF LOCATION
(LODE CLAIM)

NOTICE IS HEREBY GIVEN THAT KENNECOTT EXPLORATION COMPANY, whose mailing address is 2640 West 1700 South, Salt Lake City, Utah 84104 by its undersigned officer, makes this location of the GC 164 Lode Mining Claim, in Santa Cruz County, Arizona.

The general course of the claim is from the North to South, and said claim is within the:

<u>Quarter</u>	<u>Section</u>	<u>Township</u>	<u>Range</u>
SW	10	22S	15E
NW	15	22S	15E

Santa Cruz County, Arizona, G&SRM.

This claim is 1093 feet in length and 600 feet in width. This Notice of Location is posted on the centerline of the claim. The claim runs from the location monument on which this notice is posted 20 feet in a northerly direction to the North endline, and 1073 feet in a southerly direction to the South endline. The claim boundaries are marked by six monuments, one at each corner and one at the center of each endline. The location monument on which this notice is posted is situated within Section 10, T22S, R15E, Santa Cruz County, Arizona, G&SRM, and is approximately 13828 feet West and 9584 feet South from the NE corner of Section 1, T22S, R15E, Santa Cruz County, Arizona, G&SRM. WP for SW Cor GC 164 is 150' N; WP for SE Cor GC 164 is 135' N; WP for S End Center GC 164 is 200' N. Any overlaps onto pre-existing lode claims, private or State Land are acknowledged as pre-existing rights and that portion of said overlap is acknowledged as invalid.

The undersigned claims the ground as depicted on the map that is attached to a copy of this Notice of Location filed in the office of the Recorder, Santa Cruz County, Arizona.

The claim has been monumented in accordance with State and Federal law. Corner, end centers and location monuments are posts, 1-1/2" x 1-1/2" x 5' projecting at least 4' above the ground.

Located, dated and posted on the ground this 20th day of May, 2019.

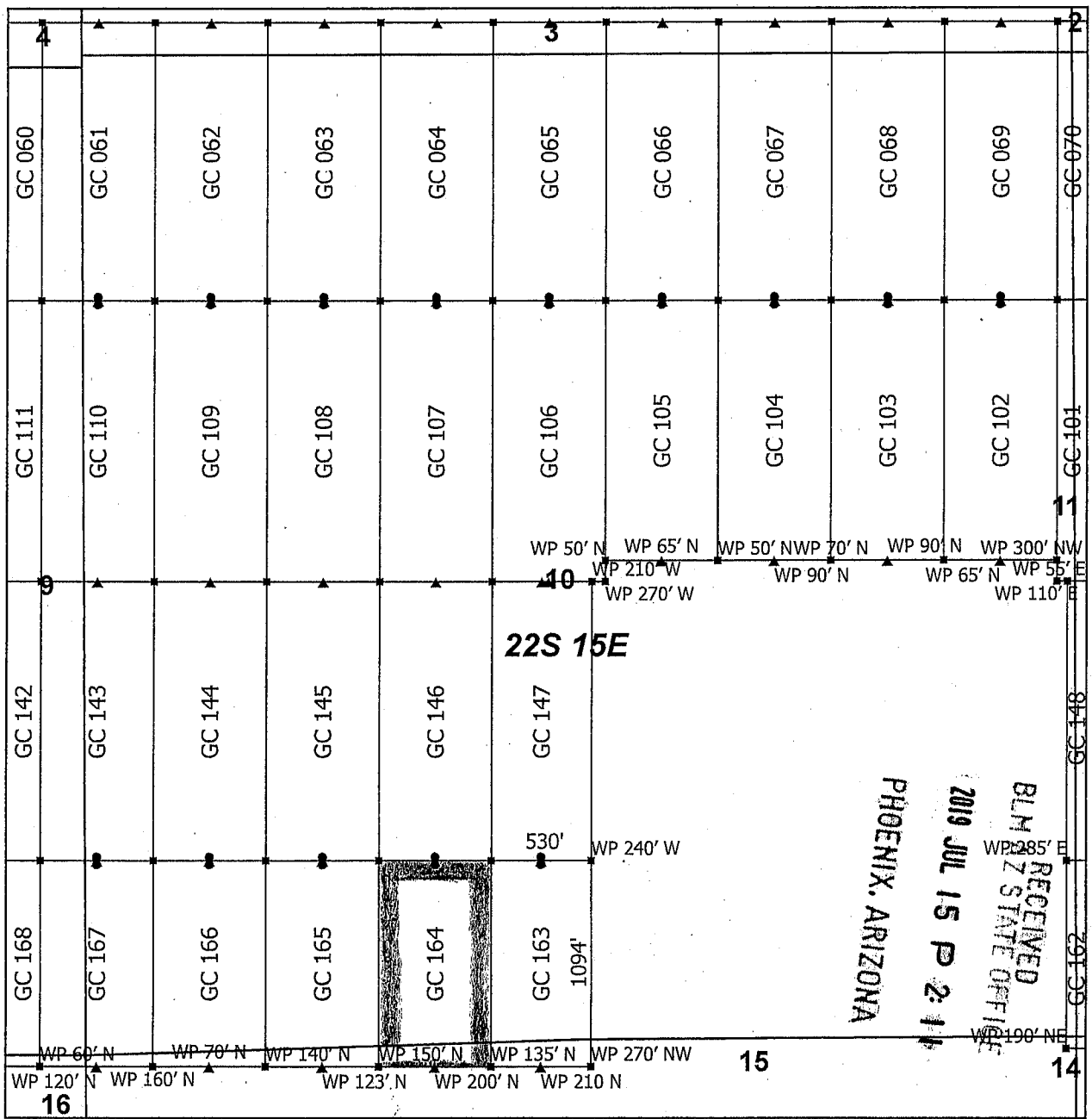
KENNECOTT EXPLORATION COMPANY



By: Erik Best, its Operating Officer

RECEIVED
BLM AZ STATE OFFICE
2019 JUL 15 P 2:11
PHOENIX, ARIZONA

AMC455701



Goat Canyon Claim Block 4, Arizona

Goat Canyon - GC Lode Mining Claims
 T22S and R15E G&SRM
 Santa Cruz County, Arizona
 Located May 11 - 20, 2019

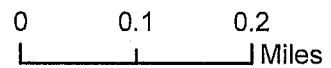
Monuments are 1-1/2" by 1-1/2" by 5' Wood Posts projecting at least four feet above the ground. Location Monuments are set 20' inside the Endline along the center of each claim, and are 1500' long X 600' wide unless otherwise depicted and as detailed in the attached Certificate of Location.

TIE POINT: The location monument is tied to the northeast corner of Section 1, Township 22S, Range 15E, G&SRM, Santa Cruz County, Arizona, its distance as shown on the attached Certificate of Location. Bearings and distance are grid north.

Any overlap onto pre-existing lode claims, or Private Land, is acknowledged as non-locatable, and any overlapping portion is acknowledged as invalid.

Claims Filed By-
 Kennecott Exploration Company
 2640 West 1700 South
 Salt Lake City, UT 84104

▲	End Center
■	Corner
●	Location Monument
+	Tiepoint
□	Claim Boundary
□	Section



AMC455701

When recorded return to:
Kennecott Exploration Company – Land Dept.
2640 West 1700 South
Salt Lake City, UT 84104

ARIZONA NOTICE OF LOCATION
(LODE CLAIM)

NOTICE IS HEREBY GIVEN THAT KENNECOTT EXPLORATION COMPANY, whose mailing address is 2640 West 1700 South, Salt Lake City, Utah 84104 by its undersigned officer, makes this location of the GC 165 Lode Mining Claim, in Santa Cruz County, Arizona.

The general course of the claim is from the North to South, and said claim is within the:

<u>Quarter</u>	<u>Section</u>	<u>Township</u>	<u>Range</u>
SW	10	22S	15E
NW	15	22S	15E

Santa Cruz County, Arizona, G&SRM.


This claim is 1093 feet in length and 600 feet in width. This Notice of Location is posted on the centerline of the claim. The claim runs from the location monument on which this notice is posted 20 feet in a northerly direction to the North endline, and 1073 feet in a southerly direction to the South endline. The claim boundaries are marked by six monuments, one at each corner and one at the center of each endline. The location monument on which this notice is posted is situated within Section 10, T22S, R15E, Santa Cruz County, Arizona, G&SRM, and is approximately 14428 feet West and 9584 feet South from the NE corner of Section 1, T22S, R15E, Santa Cruz County, Arizona, G&SRM. WP for SW Cor GC 165 is 140' N; WP for SE Cor GC 165 is 150' N; WP for S End Center GC 165 is 123' N. Any overlaps onto pre-existing lode claims, private or State Land are acknowledged as pre-existing rights and that portion of said overlap is acknowledged as invalid.

The undersigned claims the ground as depicted on the map that is attached to a copy of this Notice of Location filed in the office of the Recorder, Santa Cruz County, Arizona.

The claim has been monumented in accordance with State and Federal law. Corner, end centers and location monuments are posts, 1-1/2" x 1-1/2" x 5' projecting at least 4' above the ground.

Located, dated and posted on the ground this 20th day of May, 2019.

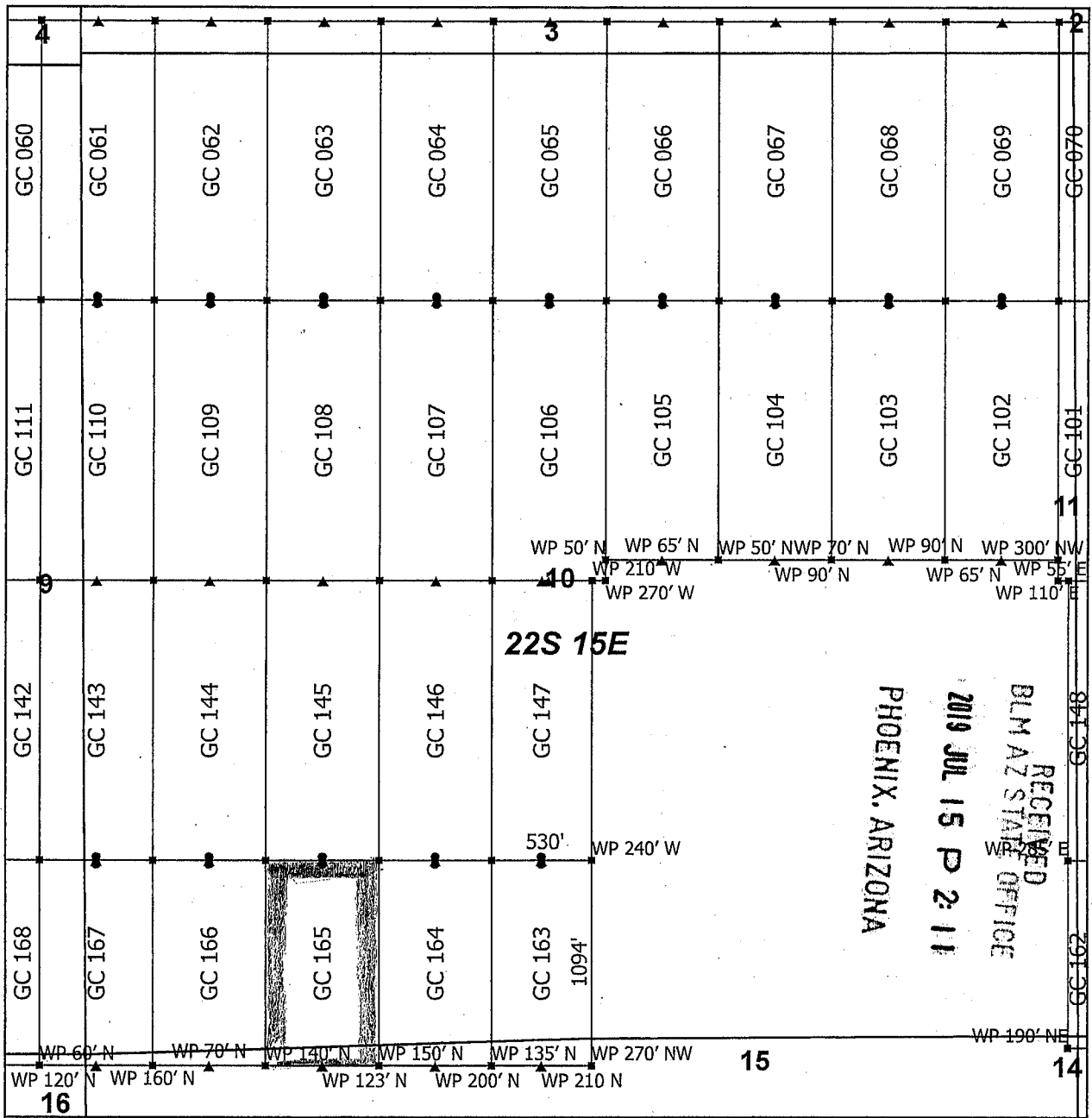
KENNECOTT EXPLORATION COMPANY



By: Erik Best, its Operating Officer

RECEIVED
BLM AZ STATE OFFICE
2019 JUL 15 P 2:11
PHOENIX, ARIZONA

AMC455702



Goat Canyon Claim Block 4, Arizona

Goat Canyon - GC Lode Mining Claims
 T22S and R15E G&SRM
 Santa Cruz County, Arizona
 Located May 11 - 20, 2019

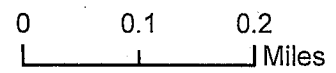
Monuments are 1-1/2" by 1-1/2" by 5' Wood Posts projecting at least four feet above the ground. Location Monuments are set 20' inside the Endline along the center of each claim, and are 1500' long X 600' wide unless otherwise depicted and as detailed in the attached Certificate of Location.

TIE POINT: The location monument is tied to the northeast corner of Section 1, Township 22S, Range 15E, G&SRM, Santa Cruz County, Arizona, its distance as shown on the attached Certificate of Location. Bearings and distance are grid north.

Any overlap onto pre-existing lode claims, or Private Land, is acknowledged as non-locatable, and any overlapping portion is acknowledged as invalid.



▲	End Center
▪	Corner
•	Location Monument
+	Tiepoint
□	Claim Boundary
□	Section



RECEIVED
 BLM AZ STATE OFFICE
 2019 JUL 15 P 2:11
 PHOENIX, ARIZONA

AMC455102

Claims Filed By-
 Kennecott Exploration Company
 2640 West 1700 South
 Salt Lake City, UT 84104

When recorded return to:
Kennecott Exploration Company – Land Dept.
2640 West 1700 South
Salt Lake City, UT 84104

ARIZONA NOTICE OF LOCATION
(LODE CLAIM)

NOTICE IS HEREBY GIVEN THAT KENNECOTT EXPLORATION COMPANY, whose mailing address is 2640 West 1700 South, Salt Lake City, Utah 84104 by its undersigned officer, makes this location of the GC 166 Lode Mining Claim, in Santa Cruz County, Arizona.

The general course of the claim is from the North to South, and said claim is within the:

<u>Quarter</u>	<u>Section</u>	<u>Township</u>	<u>Range</u>
SW	10	22S	15E
NW	15	22S	15E

Santa Cruz County, Arizona, G&SRM.


This claim is 1093 feet in length and 600 feet in width. This Notice of Location is posted on the centerline of the claim. The claim runs from the location monument on which this notice is posted 20 feet in a northerly direction to the North endline, and 1073 feet in a southerly direction to the South endline. The claim boundaries are marked by six monuments, one at each corner and one at the center of each endline. The location monument on which this notice is posted is situated within Section 10, T22S, R15E, Santa Cruz County, Arizona, G&SRM, and is approximately 15028 feet West and 9584 feet South from the NE corner of Section 1, T22S, R15E, Santa Cruz County, Arizona, G&SRM. WP for SW Cor GC 166 is 160' N; WP for SE Cor GC 166 is 140' N; WP for S End Center GC 166 is 70' N. Any overlaps onto pre-existing lode claims, private or State Land are acknowledged as pre-existing rights and that portion of said overlap is acknowledged as invalid.

The undersigned claims the ground as depicted on the map that is attached to a copy of this Notice of Location filed in the office of the Recorder, Santa Cruz County, Arizona.

The claim has been monumented in accordance with State and Federal law. Corner, end centers and location monuments are posts, 1-1/2" x 1-1/2" x 5' projecting at least 4' above the ground.

Located, dated and posted on the ground this 20th day of May, 2019.

KENNECOTT EXPLORATION COMPANY

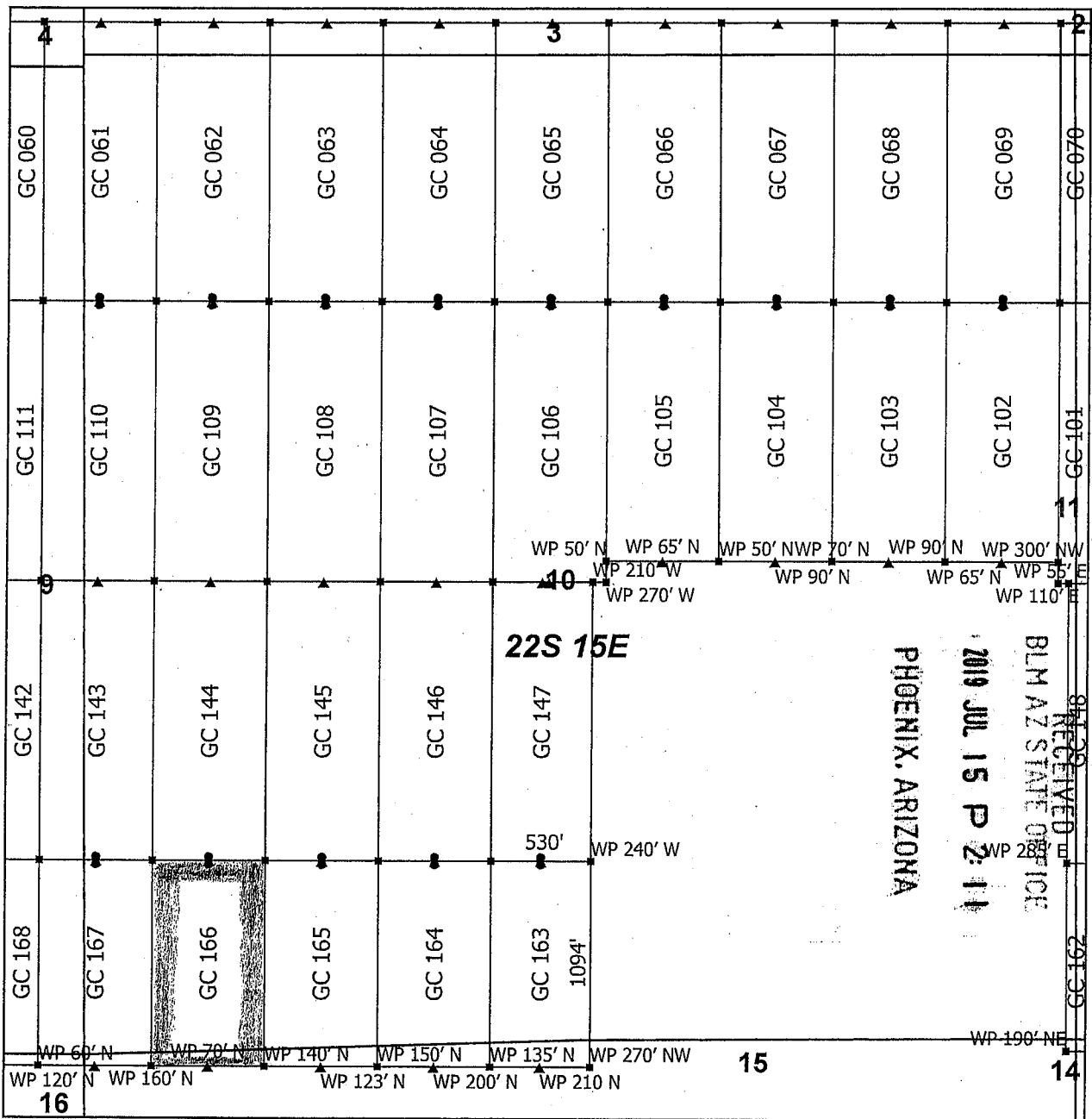

By: Erik Best, its Operating Officer

PHOENIX, ARIZONA

2019 JUL 15 P 2:14

RECEIVED
BLM AZ STATE OFFICE

AMC455703



Goat Canyon Claim Block 4, Arizona


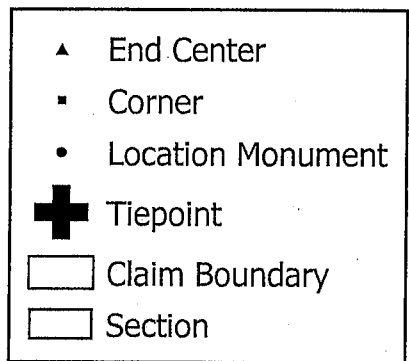
Goat Canyon - GC Lode Mining Claims
 T22S and R15E G&SRM
 Santa Cruz County, Arizona
 Located May 11 - 20, 2019

Monuments are 1-1/2" by 1-1/2" by 5' Wood Posts projecting at least four feet above the ground. Location Monuments are set 20' inside the Endline along the center of each claim, and are 1500' long X 600' wide unless otherwise depicted and as detailed in the attached Certificate of Location.

TIE POINT: The location monument is tied to the northeast corner of Section 1, Township 22S, Range 15E, G&SRM, Santa Cruz County, Arizona, its distance as shown on the attached Certificate of Location. Bearings and distance are grid north.

Any overlap onto pre-existing lode claims, or Private Land, is acknowledged as non-locatable, and any overlapping portion is acknowledged as invalid.

Claims Filed By-
 Kennecott Exploration Company
 2640 West 1700 South
 Salt Lake City, UT 84104



AMC455703

When recorded return to:
Kennecott Exploration Company – Land Dept.
2640 West 1700 South
Salt Lake City, UT 84104

ARIZONA NOTICE OF LOCATION
(LODE CLAIM)

NOTICE IS HEREBY GIVEN THAT KENNECOTT EXPLORATION COMPANY, whose mailing address is 2640 West 1700 South, Salt Lake City, Utah 84104 by its undersigned officer, makes this location of the GC 167 Lode Mining Claim, in Santa Cruz County, Arizona.

The general course of the claim is from the North to South, and said claim is within the:

<u>Quarter</u>	<u>Section</u>	<u>Township</u>	<u>Range</u>
SW	10	22S	15E
NW	15	22S	15E
SE	9	22S	15E
NE	16	22S	15E

Santa Cruz County, Arizona, G&SRM.


This claim is 1093 feet in length and 600 feet in width. This Notice of Location is posted on the centerline of the claim. The claim runs from the location monument on which this notice is posted 20 feet in a northerly direction to the North endline, and 1073 feet in a southerly direction to the South endline. The claim boundaries are marked by six monuments, one at each corner and one at the center of each endline. The location monument on which this notice is posted is situated within Section 10, T22S, R15E, Santa Cruz County, Arizona, G&SRM, and is approximately 15628 feet West and 9584 feet South from the NE corner of Section 1, T22S, R15E, Santa Cruz County, Arizona, G&SRM. WP for SW Cor GC 167 is 60' N; WP for SE Cor GC 167 is 160' N; WP for S End Center GC 167 is 120' N. Any overlaps onto pre-existing lode claims, private or State Land are acknowledged as pre-existing rights and that portion of said overlap is acknowledged as invalid.

The undersigned claims the ground as depicted on the map that is attached to a copy of this Notice of Location filed in the office of the Recorder, Santa Cruz County, Arizona.

The claim has been monumented in accordance with State and Federal law. Corner, end centers and location monuments are posts, 1-1/2" x 1-1/2" x 5' projecting at least 4' above the ground.

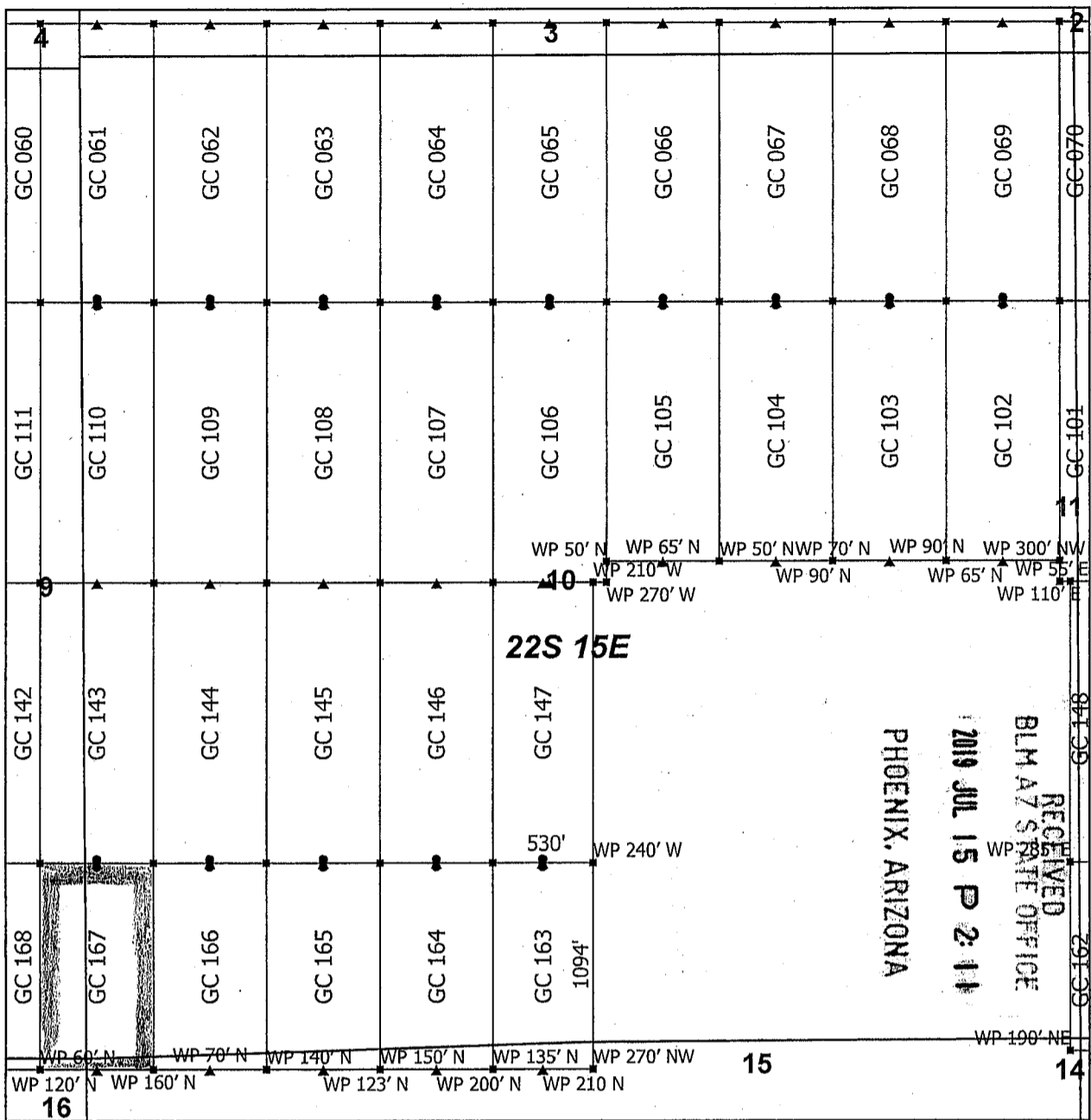
Located, dated and posted on the ground this 20th day of May, 2019.

KENNECOTT EXPLORATION COMPANY


By: Erik Best, its Operating Officer

RECEIVED
BLM AZ STATE OFFICE
2019 JUL 15 P 2:11
PHOENIX, ARIZONA

AMC455104



Goat Canyon Claim Block 4, Arizona

Goat Canyon - GC Lode Mining Claims
 T22S and R15E G&SRM
 Santa Cruz County, Arizona
 Located May 11 - 20, 2019


Monuments are 1-1/2" by 1-1/2" by 5' Wood Posts projecting at least four feet above the ground. Location Monuments are set 20' inside the Endline along the center of each claim, and are 1500' long X 600' wide unless otherwise depicted and as detailed in the attached Certificate of Location.

TIE POINT: The location monument is tied to the northeast corner of Section 1, Township 22S, Range 15E, G&SRM, Santa Cruz County, Arizona, its distance as shown on the attached Certificate of Location. Bearings and distance are grid north.

Any overlap onto pre-existing lode claims, or Private Land, is acknowledged as non-locatable, and any overlapping portion is acknowledged as invalid.



▲	End Center
▪	Corner
•	Location Monument
+	Tiepoint
□	Claim Boundary
□	Section



AMC455704

Claims Filed By-
 Kennecott Exploration Company
 2640 West 1700 South
 Salt Lake City, UT 84104

When recorded return to:
Kennecott Exploration Company – Land Dept.
2640 West 1700 South
Salt Lake City, UT 84104

ARIZONA NOTICE OF LOCATION
(LODE CLAIM)

NOTICE IS HEREBY GIVEN THAT KENNECOTT EXPLORATION COMPANY, whose mailing address is 2640 West 1700 South, Salt Lake City, Utah 84104 by its undersigned officer, makes this location of the GC 168 Lode Mining Claim, in Santa Cruz County, Arizona.

The general course of the claim is from the North to South, and said claim is within the:

<u>Quarter</u>	<u>Section</u>	<u>Township</u>	<u>Range</u>
SE	9	22S	15E
NE	16	22S	15E

Santa Cruz County, Arizona, G&SRM.


This claim is 1093 feet in length and 600 feet in width. This Notice of Location is posted on the centerline of the claim. The claim runs from the location monument on which this notice is posted 20 feet in a northerly direction to the North endline, and 1073 feet in a southerly direction to the South endline. The claim boundaries are marked by six monuments, one at each corner and one at the center of each endline. The location monument on which this notice is posted is situated within Section 9, T22S, R15E, Santa Cruz County, Arizona, G&SRM, and is approximately 16228 feet West and 9584 feet South from the NE corner of Section 1, T22S, R15E, Santa Cruz County, Arizona, G&SRM. WP for SW Cor GC 168 is 60' N; WP for SE Cor GC 168 is 60' N; WP for S End Center GC 168 is 35' N. Any overlaps onto pre-existing lode claims, private or State Land are acknowledged as pre-existing rights and that portion of said overlap is acknowledged as invalid.

The undersigned claims the ground as depicted on the map that is attached to a copy of this Notice of Location filed in the office of the Recorder, Santa Cruz County, Arizona.

The claim has been monumented in accordance with State and Federal law. Corner, end centers and location monuments are posts, 1-1/2" x 1-1/2" x 5' projecting at least 4' above the ground.

Located, dated and posted on the ground this 14th day of May, 2019.

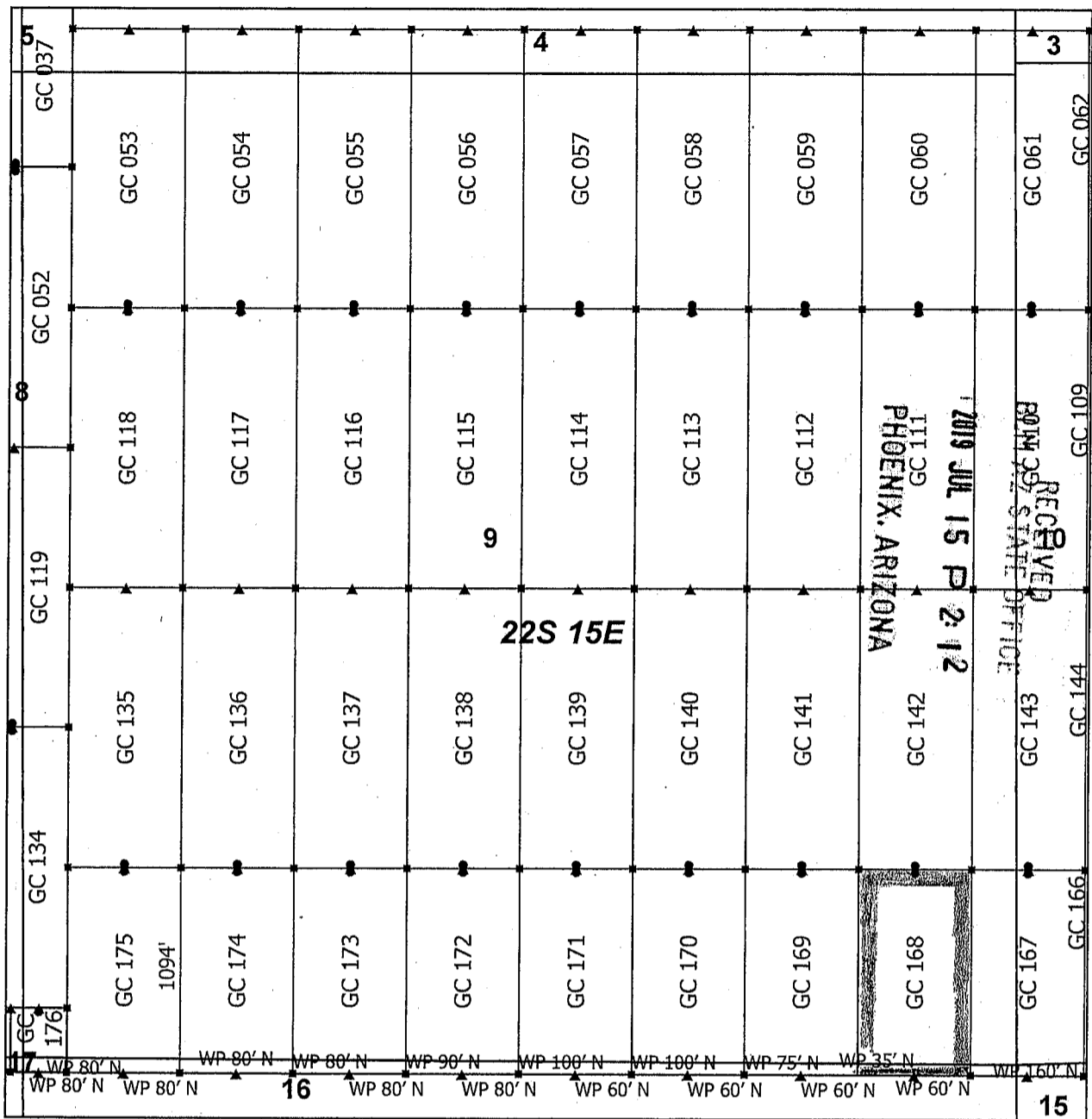
KENNECOTT EXPLORATION COMPANY



By: Erik Best, its Operating Officer

RECEIVED
BLM AZ STATE OFFICE
2019 JUL 15 P 2:12
PHOENIX, ARIZONA

AMC455705



Goat Canyon Claim Block 3, Arizona

Goat Canyon - GC Lode Mining Claims
 T22S and R15E G&SRM
 Santa Cruz County, Arizona
 Located May 11 - 20, 2019

Monuments are 1-1/2" by 1-1/2" by 5' Wood Posts projecting at least four feet above the ground. Location Monuments are set 20' inside the Endline along the center of each claim, and are 1500' long X 600' wide unless otherwise depicted and as detailed in the attached Certificate of Location.

TIE POINT: The location monument is tied to the northeast corner of Section 1, Township 22S, Range 15E, G&SRM, Santa Cruz County, Arizona, its distance as shown on the attached Certificate of Location. Bearings and distance are grid north.

Any overlap onto pre-existing lode claims, or Private Land, is acknowledged as non-locatable, and any overlapping portion is acknowledged as invalid.

Claims Filed By-
 Kennecott Exploration Company
 2640 West 1700 South
 Salt Lake City, UT 84104

AMC455705

When recorded return to:
Kennecott Exploration Company – Land Dept.
2640 West 1700 South
Salt Lake City, UT 84104

ARIZONA NOTICE OF LOCATION
(LODE CLAIM)

NOTICE IS HEREBY GIVEN THAT KENNECOTT EXPLORATION COMPANY, whose mailing address is 2640 West 1700 South, Salt Lake City, Utah 84104 by its undersigned officer, makes this location of the GC 169 Lode Mining Claim, in Santa Cruz County, Arizona.

The general course of the claim is from the North to South, and said claim is within the:

<u>Quarter</u>	<u>Section</u>	<u>Township</u>	<u>Range</u>
SE	9	22S	15E
NE	16	22S	15E

Santa Cruz County, Arizona, G&SRM.

This claim is 1093 feet in length and 600 feet in width. This Notice of Location is posted on the centerline of the claim. The claim runs from the location monument on which this notice is posted 20 feet in a northerly direction to the North endline, and 1073 feet in a southerly direction to the South endline. The claim boundaries are marked by six monuments, one at each corner and one at the center of each endline. The location monument on which this notice is posted is situated within Section 9, T22S, R15E, Santa Cruz County, Arizona, G&SRM, and is approximately 16828 feet West and 9584 feet South from the NE corner of Section 1, T22S, R15E, Santa Cruz County, Arizona, G&SRM. WP for SW Cor GC 169 is 75' N; WP for SE Cor GC 169 is 60' N; WP for S End Center GC 169 is 60' N. Any overlaps onto pre-existing lode claims, private or State Land are acknowledged as pre-existing rights and that portion of said overlap is acknowledged as invalid.

The undersigned claims the ground as depicted on the map that is attached to a copy of this Notice of Location filed in the office of the Recorder, Santa Cruz County, Arizona.

The claim has been monumented in accordance with State and Federal law. Corner, end centers and location monuments are posts, 1-1/2" x 1-1/2" x 5' projecting at least 4' above the ground.

Located, dated and posted on the ground this 14th day of May, 2019.

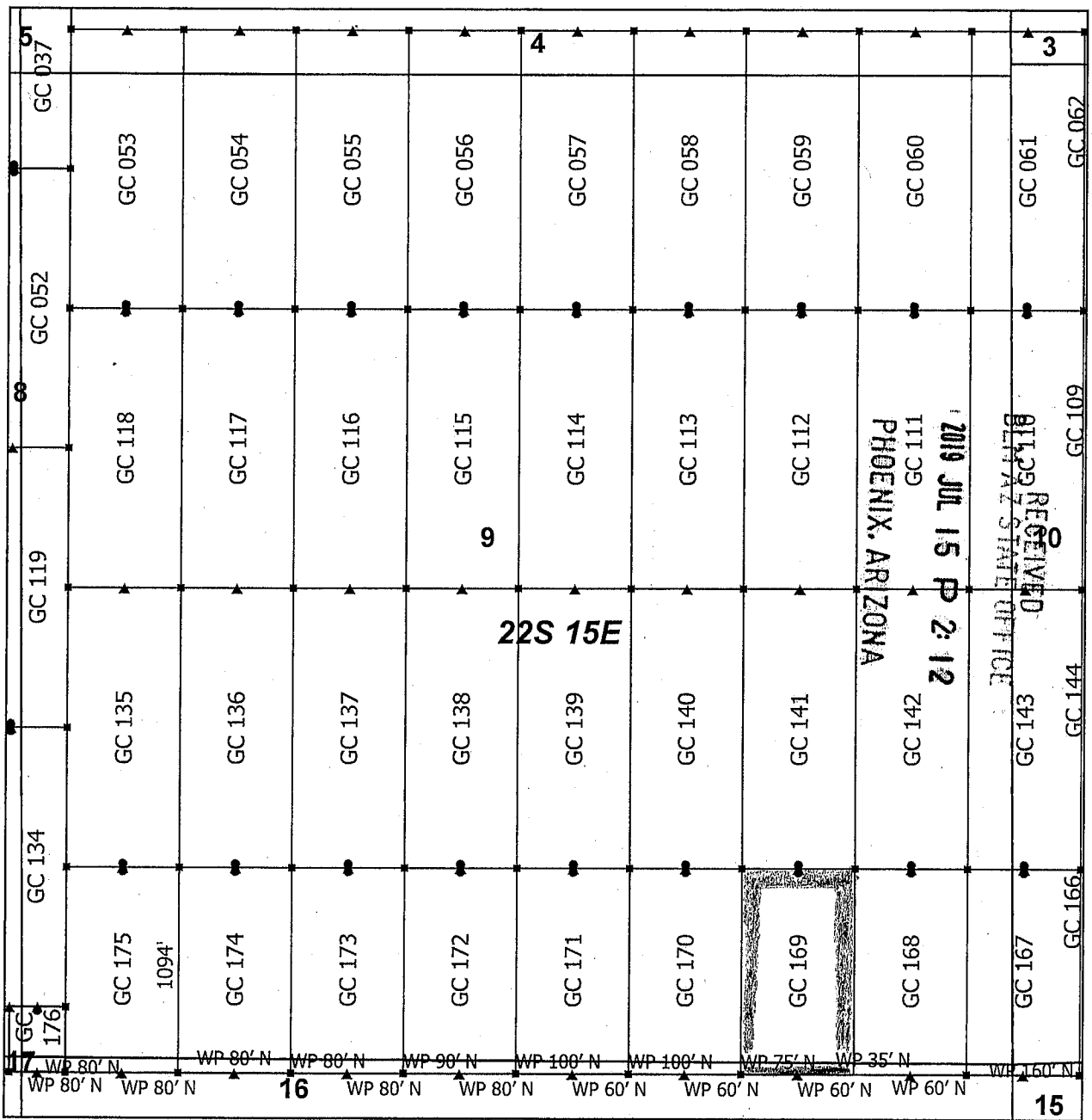
KENNECOTT EXPLORATION COMPANY



By: Erik Best, its Operating Officer

RECEIVED
BLM AZ STATE OFFICE
2019 JUL 15 P 2:12
PHOENIX, ARIZONA

AMC455706



Goat Canyon Claim Block 3, Arizona

Goat Canyon - GC Lode Mining Claims
 T22S and R15E G&SRM
 Santa Cruz County, Arizona
 Located May 11 - 20, 2019

Monuments are 1-1/2" by 1-1/2" by 5' Wood Posts projecting at least four feet above the ground. Location Monuments are set 20' inside the Endline along the center of each claim, and are 1500' long X 600' wide unless otherwise depicted and as detailed in the attached Certificate of Location.

TIE POINT: The location monument is tied to the northeast corner of Section 1, Township 22S, Range 15E, G&SRM, Santa Cruz County, Arizona, its distance as shown on the attached Certificate of Location. Bearings and distance are grid north.

Any overlap onto pre-existing lode claims, or Private Land, is acknowledged as non-locatable, and any overlapping portion is acknowledged as invalid.

Claims Filed By-
 Kennecott Exploration Company
 2640 West 1700 South
 Salt Lake City, UT 84104

AMC455706

When recorded return to:
Kennecott Exploration Company – Land Dept.
2640 West 1700 South
Salt Lake City, UT 84104

ARIZONA NOTICE OF LOCATION
(LODE CLAIM)

NOTICE IS HEREBY GIVEN THAT KENNECOTT EXPLORATION COMPANY, whose mailing address is 2640 West 1700 South, Salt Lake City, Utah 84104 by its undersigned officer, makes this location of the GC 170 Lode Mining Claim, in Santa Cruz County, Arizona.

The general course of the claim is from the North to South, and said claim is within the:

<u>Quarter</u>	<u>Section</u>	<u>Township</u>	<u>Range</u>
SE	9	22S	15E
NE	16	22S	15E

Santa Cruz County, Arizona, G&SRM.


This claim is 1093 feet in length and 600 feet in width. This Notice of Location is posted on the centerline of the claim. The claim runs from the location monument on which this notice is posted 20 feet in a northerly direction to the North endline, and 1073 feet in a southerly direction to the South endline. The claim boundaries are marked by six monuments, one at each corner and one at the center of each endline. The location monument on which this notice is posted is situated within Section 9, T22S, R15E, Santa Cruz County, Arizona, G&SRM, and is approximately 17428 feet West and 9584 feet South from the NE corner of Section 1, T22S, R15E, Santa Cruz County, Arizona, G&SRM. WP for SW Cor GC 170 is 100' N; WP for SE Cor GC 170 is 75' N; WP for S End Center GC 170 is 60' N. Any overlaps onto pre-existing lode claims, private or State Land are acknowledged as pre-existing rights and that portion of said overlap is acknowledged as invalid.

The undersigned claims the ground as depicted on the map that is attached to a copy of this Notice of Location filed in the office of the Recorder, Santa Cruz County, Arizona.

The claim has been monumented in accordance with State and Federal law. Corner, end centers and location monuments are posts, 1-1/2" x 1-1/2" x 5' projecting at least 4' above the ground.

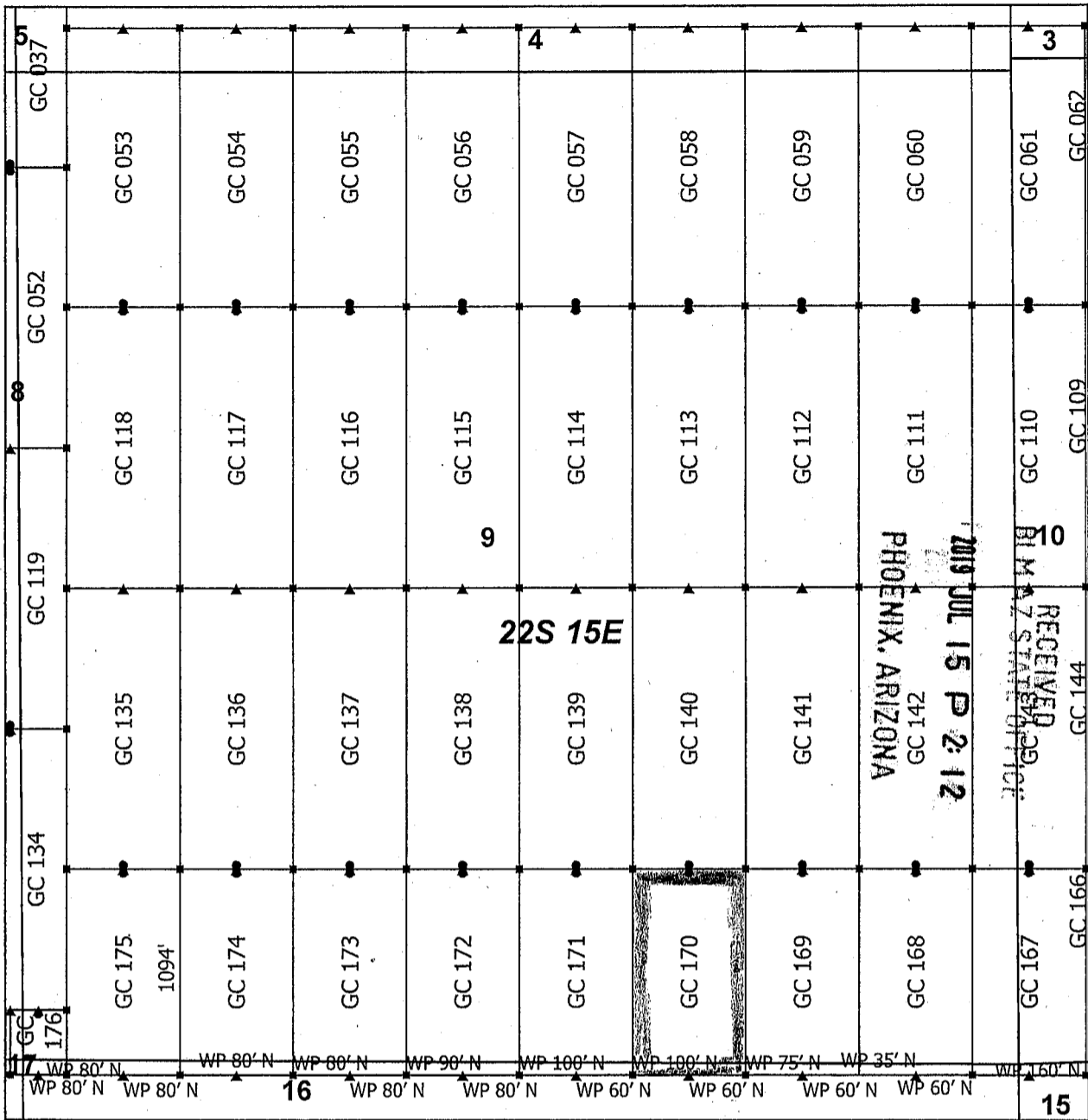
Located, dated and posted on the ground this 14th day of May, 2019.

KENNECOTT EXPLORATION COMPANY


By: Erik Best, its Operating Officer

RECEIVED
BLM AZ STATE OFFICE
2019 JUL 15 P 2:12
PHOENIX, ARIZONA

AMC455101



Goat Canyon Claim Block 3, Arizona

Goat Canyon - GC Lode Mining Claims
 T22S and R15E G&SRM
 Santa Cruz County, Arizona
 Located May 11 - 20, 2019

Monuments are 1-1/2" by 1-1/2" by 5' Wood Posts projecting at least four feet above the ground. Location Monuments are set 20' inside the Endline along the center of each claim, and are 1500' long X 600' wide unless otherwise depicted and as detailed in the attached Certificate of Location.

TIE POINT: The location monument is tied to the northeast corner of Section 1, Township 22S, Range 15E, G&SRM, Santa Cruz County, Arizona, its distance as shown on the attached Certificate of Location. Bearings and distance are grid north.

Any overlap onto pre-existing lode claims, or Private Land, is acknowledged as non-locatable, and any overlapping portion is acknowledged as invalid.

N

- ▲ End Center
- Corner
- Location Monument
- ⊕ Tiepoint
- Claim Boundary
- Section

0 0.1 0.2
 Miles

Claims Filed By:
 Kennecott Exploration Company
 2640 West 1700 South
 Salt Lake City, UT 84104

AMC455107

When recorded return to:
Kennecott Exploration Company – Land Dept.
2640 West 1700 South
Salt Lake City, UT 84104

ARIZONA NOTICE OF LOCATION
(LODE CLAIM)

NOTICE IS HEREBY GIVEN THAT KENNECOTT EXPLORATION COMPANY, whose mailing address is 2640 West 1700 South, Salt Lake City, Utah 84104 by its undersigned officer, makes this location of the GC 171 Lode Mining Claim, in Santa Cruz County, Arizona.

The general course of the claim is from the North to South, and said claim is within the:

<u>Quarter</u>	<u>Section</u>	<u>Township</u>	<u>Range</u>
SE	9	22S	15E
SW	9	22S	15E
NE	16	22S	15E
NW	16	22S	15E

Santa Cruz County, Arizona, G&SRM.

This claim is 1093 feet in length and 600 feet in width. This Notice of Location is posted on the centerline of the claim. The claim runs from the location monument on which this notice is posted 20 feet in a northerly direction to the North endline, and 1073 feet in a southerly direction to the South endline. The claim boundaries are marked by six monuments, one at each corner and one at the center of each endline. The location monument on which this notice is posted is situated within Section 9, T22S, R15E, Santa Cruz County, Arizona, G&SRM, and is approximately 18028 feet West and 9584 feet South from the NE corner of Section 1, T22S, R15E, Santa Cruz County, Arizona, G&SRM. WP for SW Cor GC 171 is 100' N; WP for SE Cor GC 171 is 100' N; WP for S End-Center GC 171 is 60' N. Any overlaps onto pre-existing lode claims, private or State Land are acknowledged as pre-existing rights and that portion of said overlap is acknowledged as invalid.

The undersigned claims the ground as depicted on the map that is attached to a copy of this Notice of Location filed in the office of the Recorder, Santa Cruz County, Arizona.

The claim has been monumented in accordance with State and Federal law. Corner, end centers and location monuments are posts, 1-1/2" x 1-1/2" x 5' projecting at least 4' above the ground.

Located, dated and posted on the ground this 14th day of May, 2019.

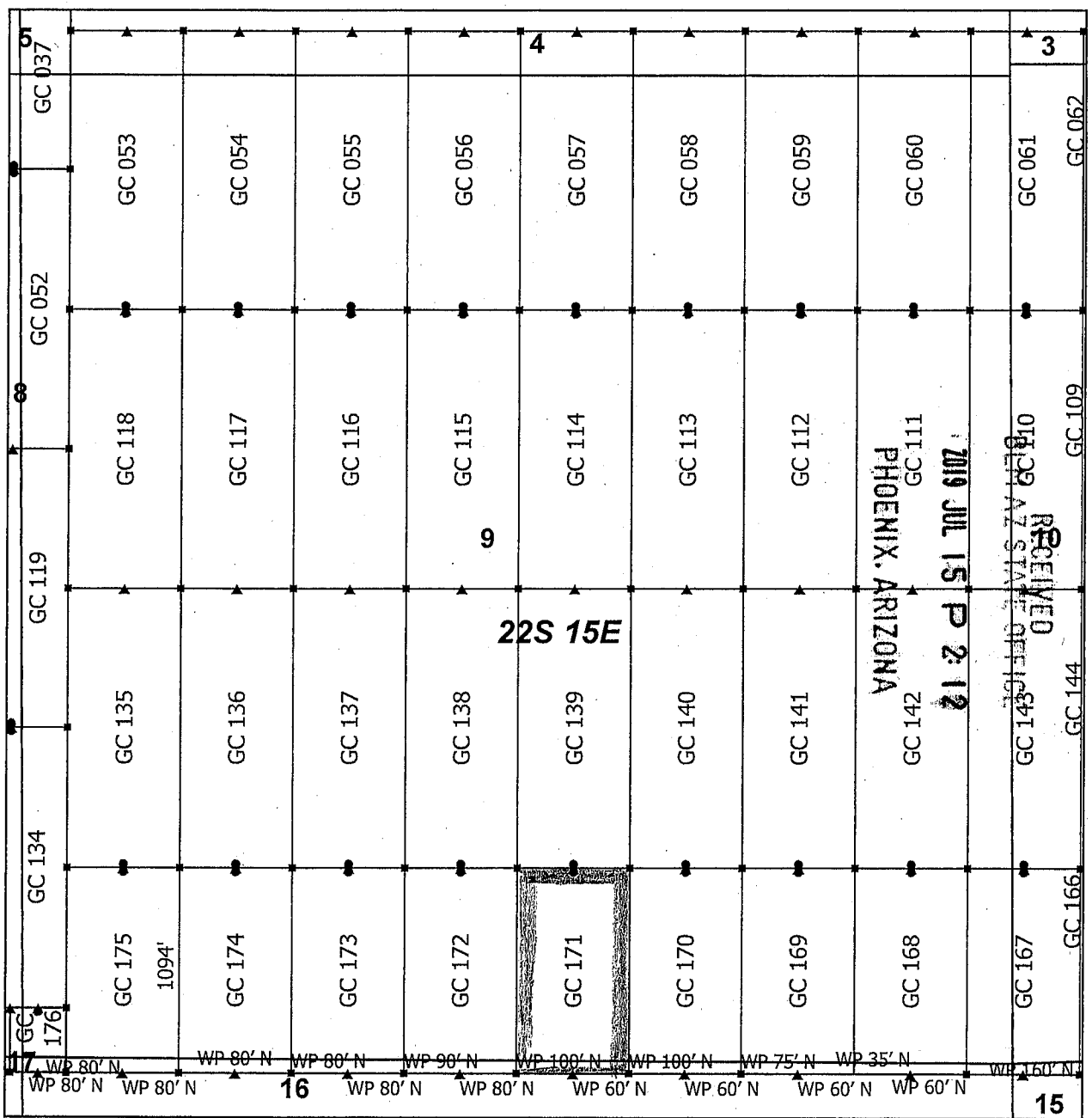
KENNECOTT EXPLORATION COMPANY



By: Erik Best, its Operating Officer

RECEIVED
BLM AZ STATE OFFICE
2019 JUL 15 P 2:12
PHOENIX, ARIZONA

AMC 455708



Goat Canyon Claim Block 3, Arizona

Goat Canyon - GC Lode Mining Claims
 T22S and R15E G&SRM
 Santa Cruz County, Arizona
 Located May 11 - 20, 2019

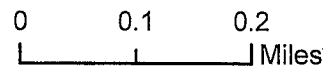
Monuments are 1-1/2" by 1-1/2" by 5' Wood Posts projecting at least four feet above the ground. Location Monuments are set 20' inside the Endline along the center of each claim, and are 1500' long X 600' wide unless otherwise depicted and as detailed in the attached Certificate of Location.

TIE POINT: The location monument is tied to the northeast corner of Section 1, Township 22S, Range 15E, G&SRM, Santa Cruz County, Arizona, its distance as shown on the attached Certificate of Location. Bearings and distance are grid north.

Any overlap onto pre-existing lode claims, or Private Land, is acknowledged as non-locatable, and any overlapping portion is acknowledged as invalid.



▲	End Center
■	Corner
•	Location Monument
+	Tiepoint
□	Claim Boundary
□	Section



AMC 455708

Claims Filed By-
 Kennecott Exploration Company
 2640 West 1700 South
 Salt Lake City, UT 84104

When recorded return to:
Kennecott Exploration Company – Land Dept.
2640 West 1700 South
Salt Lake City, UT 84104

ARIZONA NOTICE OF LOCATION
(LODE CLAIM)

NOTICE IS HEREBY GIVEN THAT KENNECOTT EXPLORATION COMPANY, whose mailing address is 2640 West 1700 South, Salt Lake City, Utah 84104 by its undersigned officer, makes this location of the GC 172 Lode Mining Claim, in Santa Cruz County, Arizona.

The general course of the claim is from the North to South, and said claim is within the:

<u>Quarter</u>	<u>Section</u>	<u>Township</u>	<u>Range</u>
SW	9	22S	15E
NW	16	22S	15E

Santa Cruz County, Arizona, G&SRM.


This claim is 1093 feet in length and 600 feet in width. This Notice of Location is posted on the centerline of the claim. The claim runs from the location monument on which this notice is posted 20 feet in a northerly direction to the North endline, and 1073 feet in a southerly direction to the South endline. The claim boundaries are marked by six monuments, one at each corner and one at the center of each endline. The location monument on which this notice is posted is situated within Section 9, T22S, R15E, Santa Cruz County, Arizona, G&SRM, and is approximately 18628 feet West and 9584 feet South from the NE corner of Section 1, T22S, R15E, Santa Cruz County, Arizona, G&SRM. WP for SW Cor GC 172 is 90' N; WP for SE Cor GC 172 is 100' N; WP for S End Center GC 172 is 80' N. Any overlaps onto pre-existing lode claims, private or State Land are acknowledged as pre-existing rights and that portion of said overlap is acknowledged as invalid.

The undersigned claims the ground as depicted on the map that is attached to a copy of this Notice of Location filed in the office of the Recorder, Santa Cruz County, Arizona.

The claim has been monumented in accordance with State and Federal law. Corner, end centers and location monuments are posts, 1-1/2" x 1-1/2" x 5' projecting at least 4' above the ground.

Located, dated and posted on the ground this 14th day of May, 2019.

KENNECOTT EXPLORATION COMPANY


By: Erik Best, its Operating Officer

RECEIVED
BLM AZ STATE OFFICE
2019 JUL 15 P 2:12
PHOENIX, ARIZONA

AMC 455109

When recorded return to:
Kennecott Exploration Company – Land Dept.
2640 West 1700 South
Salt Lake City, UT 84104

ARIZONA NOTICE OF LOCATION
(LODE CLAIM)

NOTICE IS HEREBY GIVEN THAT KENNECOTT EXPLORATION COMPANY, whose mailing address is 2640 West 1700 South, Salt Lake City, Utah 84104 by its undersigned officer, makes this location of the GC 173 Lode Mining Claim, in Santa Cruz County, Arizona.

The general course of the claim is from the North to South, and said claim is within the:

<u>Quarter</u>	<u>Section</u>	<u>Township</u>	<u>Range</u>
SW	9	22S	15E
NW	16	22S	15E

Santa Cruz County, Arizona, G&SRM.


This claim is 1093 feet in length and 600 feet in width. This Notice of Location is posted on the centerline of the claim. The claim runs from the location monument on which this notice is posted 20 feet in a northerly direction to the North endline, and 1073 feet in a southerly direction to the South endline. The claim boundaries are marked by six monuments, one at each corner and one at the center of each endline. The location monument on which this notice is posted is situated within Section 9, T22S, R15E, Santa Cruz County, Arizona, G&SRM, and is approximately 19228 feet West and 9584 feet South from the NE corner of Section 1, T22S, R15E, Santa Cruz County, Arizona, G&SRM. WP for SW Cor GC 173 is 80' N; WP for SE Cor GC 173 is 90' N; WP for S End Center GC 173 is 80' N. Any overlaps onto pre-existing lode claims, private or State Land are acknowledged as pre-existing rights and that portion of said overlap is acknowledged as invalid.

The undersigned claims the ground as depicted on the map that is attached to a copy of this Notice of Location filed in the office of the Recorder, Santa Cruz County, Arizona.

The claim has been monumented in accordance with State and Federal law. Corner, end centers and location monuments are posts, 1-1/2" x 1-1/2" x 5' projecting at least 4' above the ground.

Located, dated and posted on the ground this 14th day of May, 2019.

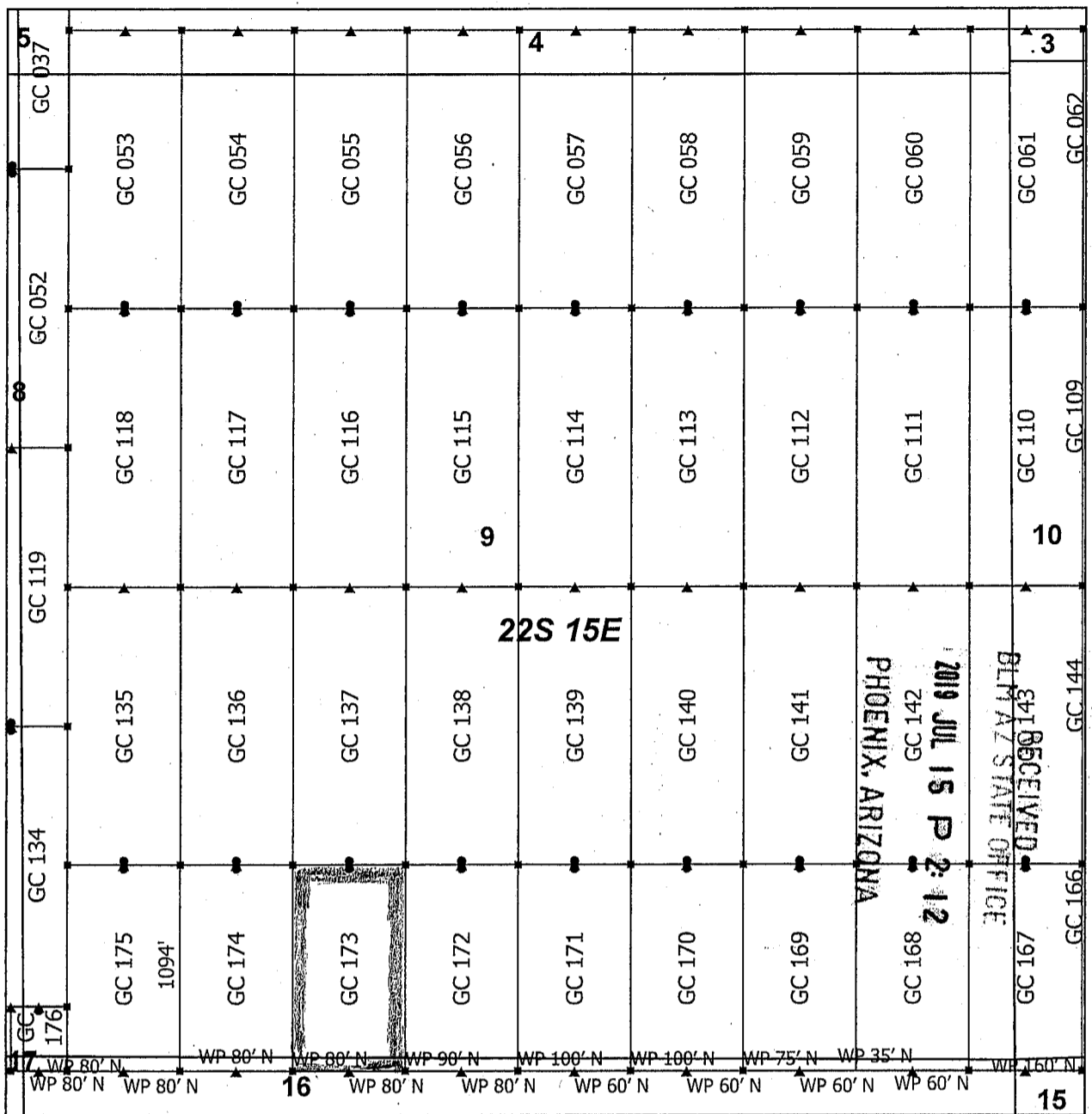
KENNECOTT EXPLORATION COMPANY



By: Erik Best, its Operating Officer

RECEIVED
BLM AZ STATE OFFICE
2019 JUL 15 P 2:12
PHOENIX, ARIZONA

AMC455110



Goat Canyon Claim Block 3, Arizona

Goat Canyon - GC Lode Mining Claims
 T22S and R15E G&SRM
 Santa Cruz County, Arizona
 Located May 11 - 20, 2019

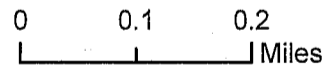
Monuments are 1-1/2" by 1-1/2" by 5' Wood Posts projecting at least four feet above the ground. Location Monuments are set 20' inside the Endline along the center of each claim, and are 1500' long X 600' wide unless otherwise depicted and as detailed in the attached Certificate of Location.

TIE POINT: The location monument is tied to the northeast corner of Section 1, Township 22S, Range 15E, G&SRM, Santa Cruz County, Arizona, its distance as shown on the attached Certificate of Location. Bearings and distance are grid north.

Any overlap onto pre-existing lode claims, or Private Land, is acknowledged as non-locatable, and any overlapping portion is acknowledged as invalid.



▲	End Center
▪	Corner
•	Location Monument
+	Tiepoint
□	Claim Boundary
□	Section



AMC455710

Claims Filed By-
 Kennecott Exploration Company
 2640 West 1700 South
 Salt Lake City, UT 84104

When recorded return to:
Kennecott Exploration Company – Land Dept.
2640 West 1700 South
Salt Lake City, UT 84104

ARIZONA NOTICE OF LOCATION
(LODE CLAIM)

NOTICE IS HEREBY GIVEN THAT KENNECOTT EXPLORATION COMPANY, whose mailing address is 2640 West 1700 South, Salt Lake City, Utah 84104 by its undersigned officer, makes this location of the GC 174 Lode Mining Claim, in Santa Cruz County, Arizona.

The general course of the claim is from the North to South, and said claim is within the:

<u>Quarter</u>	<u>Section</u>	<u>Township</u>	<u>Range</u>
SW	9	22S	15E
NW	16	22S	15E

Santa Cruz County, Arizona, G&SRM.

This claim is 1093 feet in length and 600 feet in width. This Notice of Location is posted on the centerline of the claim. The claim runs from the location monument on which this notice is posted 20 feet in a northerly direction to the North endline, and 1073 feet in a southerly direction to the South endline. The claim boundaries are marked by six monuments, one at each corner and one at the center of each endline. The location monument on which this notice is posted is situated within Section 9, T22S, R15E, Santa Cruz County, Arizona, G&SRM, and is approximately 19828 feet West and 9584 feet South from the NE corner of Section 1, T22S, R15E, Santa Cruz County, Arizona, G&SRM. WP for SE Cor GC 174 is 80' N; WP for S End Center GC 174 is 80' N. Any overlaps onto pre-existing lode claims, private or State Land are acknowledged as pre-existing rights and that portion of said overlap is acknowledged as invalid.

The undersigned claims the ground as depicted on the map that is attached to a copy of this Notice of Location filed in the office of the Recorder, Santa Cruz County, Arizona.

The claim has been monumented in accordance with State and Federal law. Corner, end centers and location monuments are posts, 1-1/2" x 1-1/2" x 5' projecting at least 4' above the ground.

Located, dated and posted on the ground this 14th day of May, 2019.

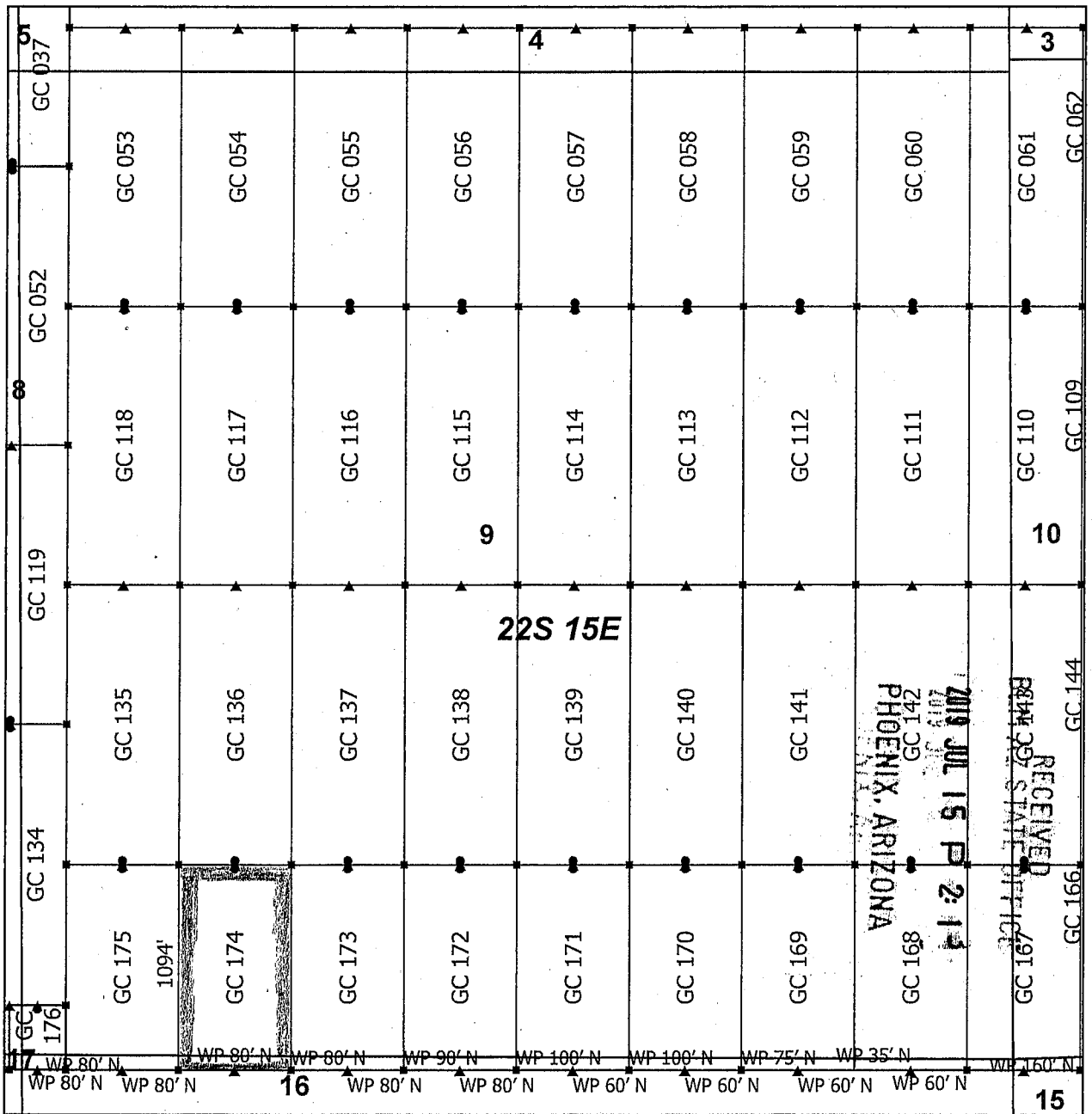
KENNECOTT EXPLORATION COMPANY



By: Erik Best, its Operating Officer

RECEIVED
BLM AZ STATE OFFICE
2019 JUL 15 P 2:12
PHOENIX, ARIZONA

AMC455711

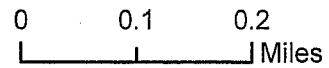


Goat Canyon Claim Block 3, Arizona

Goat Canyon - GC Lode Mining Claims
 T22S and R15E G&SRM
 Santa Cruz County, Arizona
 Located May 11 - 20, 2019



▲	End Center
■	Corner
•	Location Monument
+	Tiepoint
□	Claim Boundary
□	Section



Monuments are 1-1/2" by 1-1/2" by 5' Wood Posts projecting at least four feet above the ground. Location Monuments are set 20' inside the Endline along the center of each claim, and are 1500' long X 600' wide unless otherwise depicted and as detailed in the attached Certificate of Location.

TIE POINT: The location monument is tied to the northeast corner of Section 1, Township 22S, Range 15E, G&SRM, Santa Cruz County, Arizona, its distance as shown on the attached Certificate of Location. Bearings and distance are grid north.

Any overlap onto pre-existing lode claims, or Private Land, is acknowledged as non-locatable, and any overlapping portion is acknowledged as invalid.

Claims Filed By-
 Kennecott Exploration Company
 2640 West 1700 South
 Salt Lake City, UT 84104

AMC455711

When recorded return to:
Kennecott Exploration Company – Land Dept.
2640 West 1700 South
Salt Lake City, UT 84104

ARIZONA NOTICE OF LOCATION
(LODE CLAIM)

NOTICE IS HEREBY GIVEN THAT KENNECOTT EXPLORATION COMPANY, whose mailing address is 2640 West 1700 South, Salt Lake City, Utah 84104 by its undersigned officer, makes this location of the GC 175 Lode Mining Claim, in Santa Cruz County, Arizona.

The general course of the claim is from the North to South, and said claim is within the:

<u>Quarter</u>	<u>Section</u>	<u>Township</u>	<u>Range</u>
SW	9	22S	15E
NW	16	22S	15E

Santa Cruz County, Arizona, G&SRM.

This claim is 1093 feet in length and 600 feet in width. This Notice of Location is posted on the centerline of the claim. The claim runs from the location monument on which this notice is posted 20 feet in a northerly direction to the North endline, and 1073 feet in a southerly direction to the South endline. The claim boundaries are marked by six monuments, one at each corner and one at the center of each endline. The location monument on which this notice is posted is situated within Section 9, T22S, R15E, Santa Cruz County, Arizona, G&SRM, and is approximately 20428 feet West and 9584 feet South from the NE corner of Section 1, T22S, R15E, Santa Cruz County, Arizona, G&SRM. WP for SW Cor GC 175 is 80' N; WP for S End Center GC 175 is 80' N. Any overlaps onto pre-existing lode claims, private or State Land are acknowledged as pre-existing rights and that portion of said overlap is acknowledged as invalid.

The undersigned claims the ground as depicted on the map that is attached to a copy of this Notice of Location filed in the office of the Recorder, Santa Cruz County, Arizona.

The claim has been monumented in accordance with State and Federal law. Corner, end centers and location monuments are posts, 1-1/2" x 1-1/2" x 5' projecting at least 4' above the ground.

Located, dated and posted on the ground this 14th day of May, 2019.


KENNECOTT EXPLORATION COMPANY



By: Erik Best, its Operating Officer

RECEIVED
BLM AZ STATE OFFICE
2019 JUL 15 P 2:13
PHOENIX, ARIZONA

AMC455712



Goat Canyon Claim Block 3, Arizona

Goat Canyon - GC Lode Mining Claims
 T22S and R15E G&SRM
 Santa Cruz County, Arizona
 Located May 11 - 20, 2019

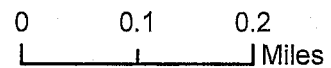
Monuments are 1-1/2" by 1-1/2" by 5' Wood Posts projecting at least four feet above the ground. Location Monuments are set 20' inside the Endline along the center of each claim, and are 1500' long X 600' wide unless otherwise depicted and as detailed in the attached Certificate of Location.

TIE POINT: The location monument is tied to the northeast corner of Section 1, Township 22S, Range 15E, G&SRM, Santa Cruz County, Arizona, its distance as shown on the attached Certificate of Location. Bearings and distance are grid north.

Any overlap onto pre-existing lode claims, or Private Land, is acknowledged as non-locatable, and any overlapping portion is acknowledged as invalid.



▲	End Center
▪	Corner
•	Location Monument
+	Tiepoint
□	Claim Boundary
□	Section



AMC455712

Claims Filed By-
 Kennecott Exploration Company
 2640 West 1700 South
 Salt Lake City, UT 84104

When recorded return to:
Kennecott Exploration Company – Land Dept.
2640 West 1700 South
Salt Lake City, UT 84104

ARIZONA NOTICE OF LOCATION
(LODE CLAIM)

NOTICE IS HEREBY GIVEN THAT KENNECOTT EXPLORATION COMPANY, whose mailing address is 2640 West 1700 South, Salt Lake City, Utah 84104 by its undersigned officer, makes this location of the GC 176 Lode Mining Claim, in Santa Cruz County, Arizona.

The general course of the claim is from the North to South, and said claim is within the:

<u>Quarter</u>	<u>Section</u>	<u>Township</u>	<u>Range</u>
SW	9	22S	15E
NW	16	22S	15E
SE	8	22S	15E
NE	17	22S	15E

Santa Cruz County, Arizona, G&SRM.

This claim is 343 feet in length and 300 feet in width. This Notice of Location is posted on the centerline of the claim. The claim runs from the location monument on which this notice is posted 20 feet in a northerly direction to the North endline, and 323 feet in a southerly direction to the South endline. The claim boundaries are marked by six monuments, one at each corner and one at the center of each endline. The location monument on which this notice is posted is situated within Section 9, T22S, R15E, Santa Cruz County, Arizona, G&SRM, and is approximately 20878 feet West and 10334 feet South from the NE corner of Section 1, T22S, R15E, Santa Cruz County, Arizona, G&SRM. WP for SE Cor GC 176 is 80' N; WP for SW Cor GC 176 is 80' N; WP for S End Center GC 176 is 80' N. Any overlaps onto pre-existing lode claims, private or State Land are acknowledged as pre-existing rights and that portion of said overlap is acknowledged as invalid.

The undersigned claims the ground as depicted on the map that is attached to a copy of this Notice of Location filed in the office of the Recorder, Santa Cruz County, Arizona.

The claim has been monumented in accordance with State and Federal law. Corner, end centers and location monuments are posts, 1-1/2" x 1-1/2" x 5' projecting at least 4' above the ground.

Located, dated and posted on the ground this 11th day of May, 2019.


KENNECOTT EXPLORATION COMPANY



By: Erik Best, its Operating Officer

RECEIVED
BLM AZ STATE OFFICE
2019 JUL 15 P 2:13
PHOENIX, ARIZONA

AMC455713



Goat Canyon Claim Block 2, Arizona


Goat Canyon - GC Lode Mining Claims
 T22S and R15E G&SRM
 Santa Cruz County, Arizona
 Located May 11 - 20, 2019

Monuments are 1-1/2" by 1-1/2" by 5' Wood Posts projecting at least four feet above the ground. Location Monuments are set 20' inside the Endline along the center of each claim, and are 1500' long X 600' wide unless otherwise depicted and as detailed in the attached Certificate of Location.

TIE POINT: The location monument is tied to the northeast corner of Section 1, Township 22S, Range 15E, G&SRM, Santa Cruz County, Arizona, its distance as shown on the attached Certificate of Location. Bearings and distance are grid north.

Any overlap onto pre-existing lode claims, or Private Land, is acknowledged as non-locatable, and any overlapping portion is acknowledged as invalid.

▲	End Center
▪	Corner
•	Location Monument
+	Tiepoint
□	Claim Boundary
□	Section



AMC455113

Claims Filed By-
 Kennecott Exploration Company
 2640 West 1700 South
 Salt Lake City, UT 84104

When recorded return to:
Kennecott Exploration Company – Land Dept.
2640 West 1700 South
Salt Lake City, UT 84104

ARIZONA NOTICE OF LOCATION
(LODE CLAIM)

NOTICE IS HEREBY GIVEN THAT KENNECOTT EXPLORATION COMPANY, whose mailing address is 2640 West 1700 South, Salt Lake City, Utah 84104 by its undersigned officer, makes this location of the GC 177 Lode Mining Claim, in Santa Cruz County, Arizona.

The general course of the claim is from the East to West, and said claim is within the:

<u>Quarter</u>	<u>Section</u>	<u>Township</u>	<u>Range</u>
SE	8	22S	15E
NE	17	22S	15E

Santa Cruz County, Arizona, G&SRM.

This claim is 1500 feet in length and 343 feet in width. This Notice of Location is posted on the centerline of the claim. The claim runs from the location monument on which this notice is posted 1480 feet in a easterly direction to the East endline, and 20 feet in a westerly direction to the West endline. The claim boundaries are marked by six monuments, one at each corner and one at the center of each endline. The location monument on which this notice is posted is situated within Section 8, T22S, R15E, Santa Cruz County, Arizona, G&SRM, and is approximately 22508 feet West and 10485 feet South from the NE corner of Section 1, T22S, R15E, Santa Cruz County, Arizona, G&SRM. WP for SE Cor GC 177 is 80' N; WP for SW Cor GC 177 is 110' N. Any overlaps onto pre-existing lode claims, private or State Land are acknowledged as pre-existing rights and that portion of said overlap is acknowledged as invalid.

The undersigned claims the ground as depicted on the map that is attached to a copy of this Notice of Location filed in the office of the Recorder, Santa Cruz County, Arizona.

The claim has been monumented in accordance with State and Federal law. Corner, end centers and location monuments are posts, 1-1/2" x 1-1/2" x 5' projecting at least 4' above the ground.

Located, dated and posted on the ground this 11th day of May, 2019.

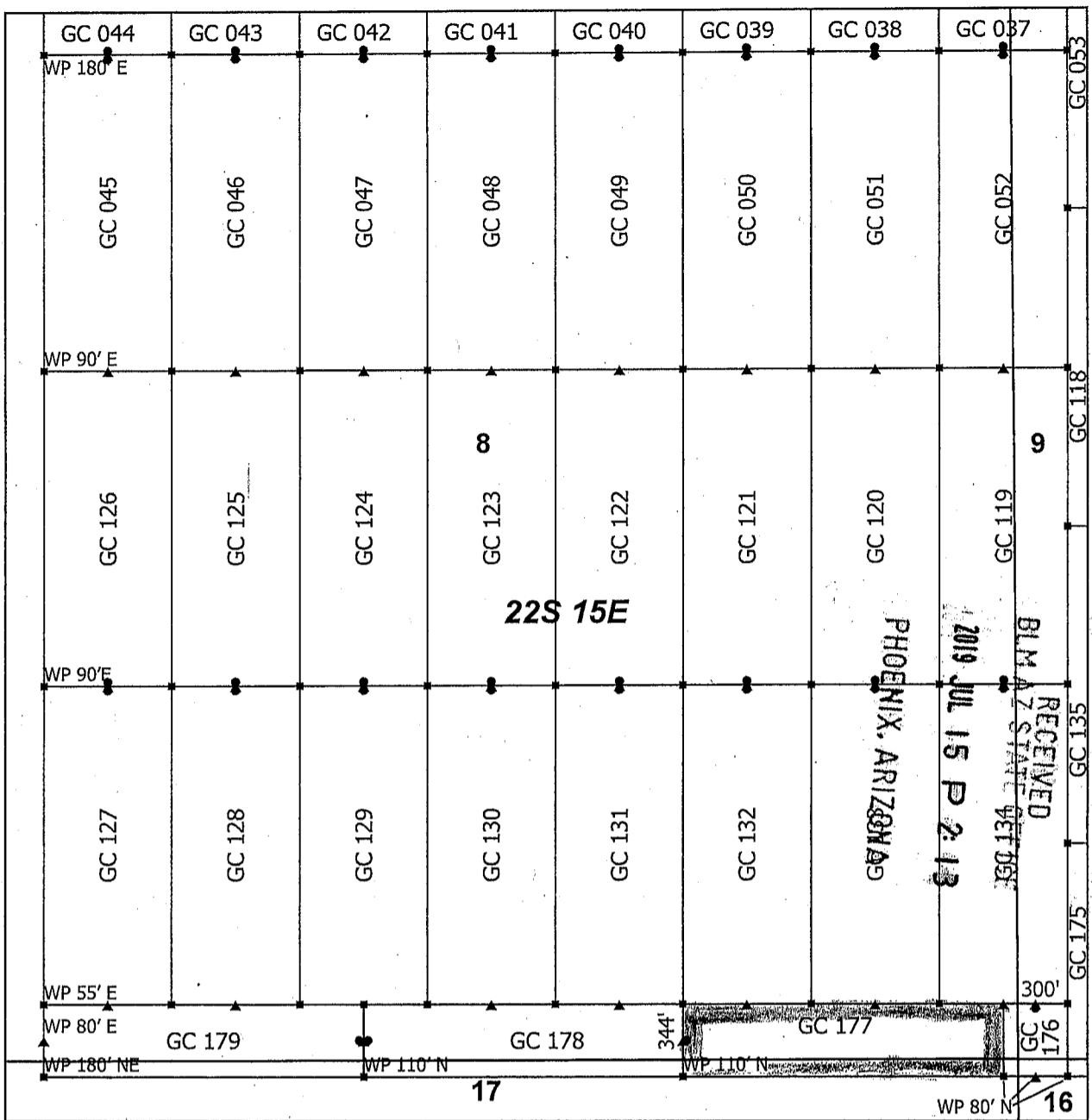
KENNECOTT EXPLORATION COMPANY



By: Erik Best, its Operating Officer

RECEIVED
BLM AZ STATE OFFICE
2019 JUL 15 P 2:13
PHOENIX, ARIZONA

AMC455114



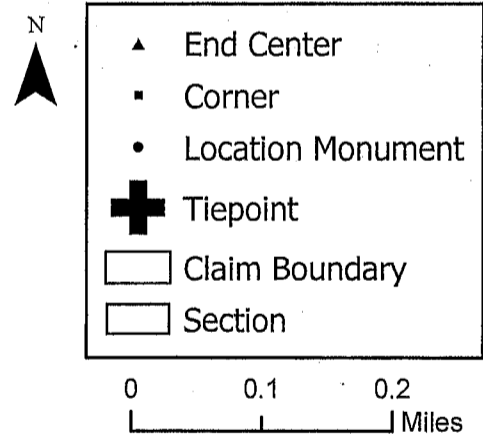
Goat Canyon Claim Block 2, Arizona

Goat Canyon - GC Lode Mining Claims
 T22S and R15E G&SRM
 Santa Cruz County, Arizona
 Located May 11 - 20, 2019

Monuments are 1-1/2" by 1-1/2" by 5' Wood Posts projecting at least four feet above the ground. Location Monuments are set 20' inside the Endline along the center of each claim, and are 1500' long X 600' wide unless otherwise depicted and as detailed in the attached Certificate of Location.

TIE POINT: The location monument is tied to the northeast corner of Section 1, Township 22S, Range 15E, G&SRM, Santa Cruz County, Arizona, its distance as shown on the attached Certificate of Location. Bearings and distance are grid north.

Any overlap onto pre-existing lode claims, or Private Land, is acknowledged as non-locatable, and any overlapping portion is acknowledged as invalid.



Claims Filed By-
 Kennecott Exploration Company
 2640 West 1700 South
 Salt Lake City, UT 84104

AMC455714

When recorded return to:
Kennecott Exploration Company – Land Dept.
2640 West 1700 South
Salt Lake City, UT 84104

ARIZONA NOTICE OF LOCATION
(LODE CLAIM)

NOTICE IS HEREBY GIVEN THAT KENNECOTT EXPLORATION COMPANY, whose mailing address is 2640 West 1700 South, Salt Lake City, Utah 84104 by its undersigned officer, makes this location of the GC 178 Lode Mining Claim, in Santa Cruz County, Arizona.

The general course of the claim is from the East to West, and said claim is within the:

<u>Quarter</u>	<u>Section</u>	<u>Township</u>	<u>Range</u>
SE	8	22S	15E
SW	8	22S	15E
NE	17	22S	15E
NW	17	22S	15E

Santa Cruz County, Arizona, G&SRM.

This claim is 1500 feet in length and 343 feet in width. This Notice of Location is posted on the centerline of the claim. The claim runs from the location monument on which this notice is posted 1480 feet in a easterly direction to the East endline, and 20 feet in a westerly direction to the West endline. The claim boundaries are marked by six monuments, one at each corner and one at the center of each endline. The location monument on which this notice is posted is situated within Section 8, T22S, R15E, Santa Cruz County, Arizona, G&SRM, and is approximately 24008 feet West and 10485 feet South from the NE corner of Section 1, T22S, R15E, Santa Cruz County, Arizona, G&SRM. WP for SE Cor GC 178 is 110' N. Any overlaps onto pre-existing lode claims, private or State Land are acknowledged as pre-existing rights and that portion of said overlap is acknowledged as invalid.

The undersigned claims the ground as depicted on the map that is attached to a copy of this Notice of Location filed in the office of the Recorder, Santa Cruz County, Arizona.

The claim has been monumented in accordance with State and Federal law. Corner, end centers and location monuments are posts, 1-1/2" x 1-1/2" x 5' projecting at least 4' above the ground.

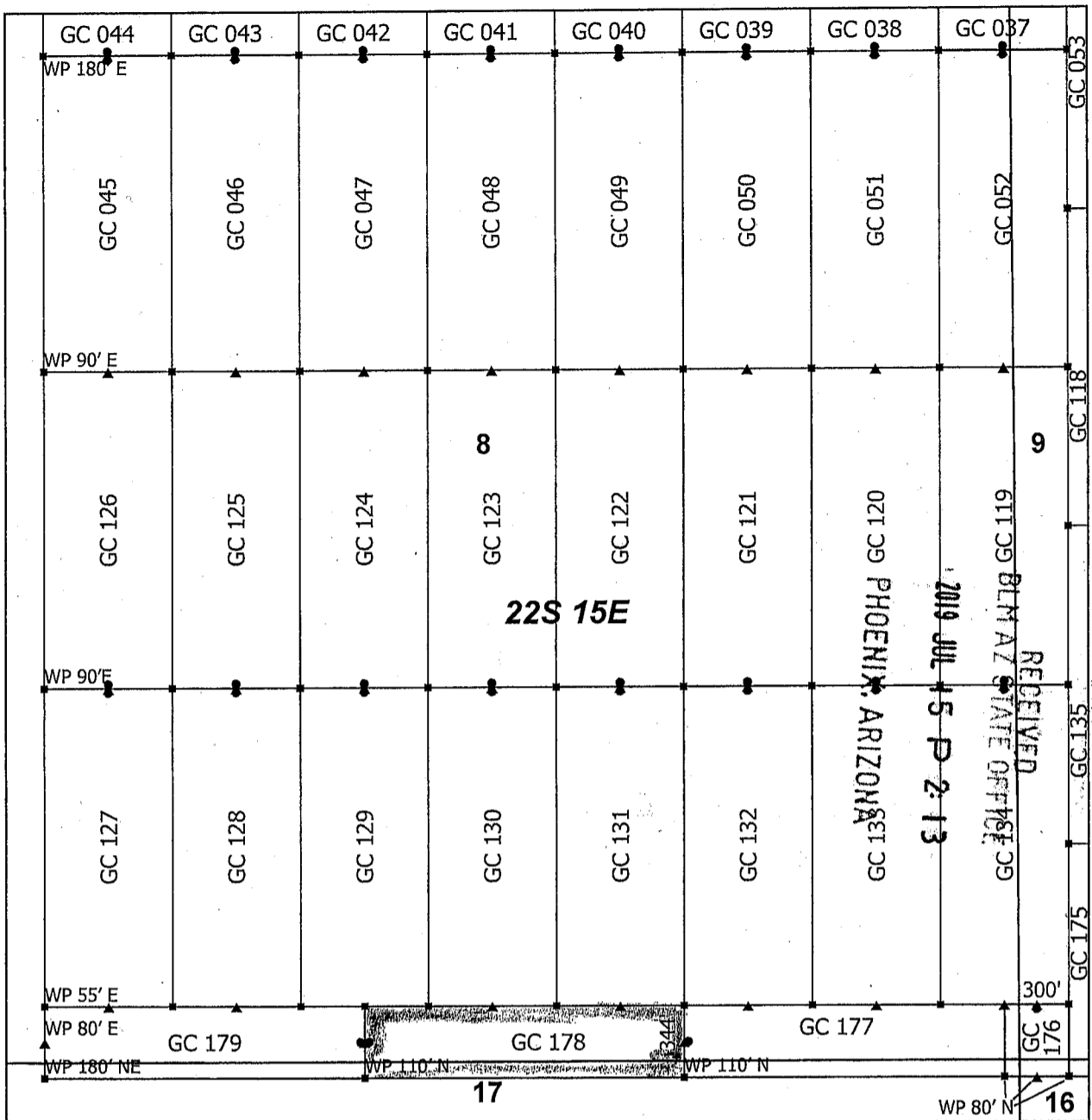
Located, dated and posted on the ground this 11th day of May, 2019.

KENNECOTT EXPLORATION COMPANY


By: Erik Best, its Operating Officer

RECEIVED
BLM AZ STATE OFFICE
2019 JUL 15 P 2:13
PHOENIX, ARIZONA

AM0455719



Goat Canyon Claim Block 2, Arizona


Goat Canyon - GC Lode Mining Claims
 T22S and R15E G&SRM
 Santa Cruz County, Arizona
 Located May 11 - 20, 2019

Monuments are 1-1/2" by 1-1/2" by 5' Wood Posts projecting at least four feet above the ground. Location Monuments are set 20' inside the Endline along the center of each claim, and are 1500' long X 600' wide unless otherwise depicted and as detailed in the attached Certificate of Location.

TIE POINT: The location monument is tied to the northeast corner of Section 1, Township 22S, Range 15E, G&SRM, Santa Cruz County, Arizona, its distance as shown on the attached Certificate of Location. Bearings and distance are grid north.

Any overlap onto pre-existing lode claims, or Private Land, is acknowledged as non-locatable, and any overlapping portion is acknowledged as invalid.

▲	End Center
▪	Corner
•	Location Monument
+	Tiepoint
□	Claim Boundary
□	Section



AMC455715

Claims Filed By-
 Kennecott Exploration Company
 2640 West 1700 South
 Salt Lake City, UT 84104

When recorded return to:
Kennecott Exploration Company – Land Dept.
2640 West 1700 South
Salt Lake City, UT 84104

ARIZONA NOTICE OF LOCATION
(LODE CLAIM)

NOTICE IS HEREBY GIVEN THAT KENNECOTT EXPLORATION COMPANY, whose mailing address is 2640 West 1700 South, Salt Lake City, Utah 84104 by its undersigned officer, makes this location of the GC 179 Lode Mining Claim, in Santa Cruz County, Arizona.

The general course of the claim is from the East to West, and said claim is within the:

<u>Quarter</u>	<u>Section</u>	<u>Township</u>	<u>Range</u>
SW	8	22S	15E
NW	17	22S	15E

Santa Cruz County, Arizona, G&SRM.


This claim is 1500 feet in length and 343 feet in width. This Notice of Location is posted on the centerline of the claim. The claim runs from the location monument on which this notice is posted 20 feet in an easterly direction to the East endline, and 1480 feet in a westerly direction to the West endline. The claim boundaries are marked by six monuments, one at each corner and one at the center of each endline. The location monument on which this notice is posted is situated within Section 8, T22S, R15E, Santa Cruz County, Arizona, G&SRM, and is approximately 24048 feet West and 10485 feet South from the NE corner of Section 1, T22S, R15E, Santa Cruz County, Arizona, G&SRM. WP for NW Cor GC 179 is 55' E; WP for SE Cor GC 179 is 110' N; WP for SW Cor GC 179 is 180' NE; WP for W End Center GC 179 is 80' E. Any overlaps onto pre-existing lode claims, private or State Land are acknowledged as pre-existing rights and that portion of said overlap is acknowledged as invalid.

The undersigned claims the ground as depicted on the map that is attached to a copy of this Notice of Location filed in the office of the Recorder, Santa Cruz County, Arizona.

The claim has been monumented in accordance with State and Federal law. Corner, end centers and location monuments are posts, 1-1/2" x 1-1/2" x 5' projecting at least 4' above the ground.


Located, dated and posted on the ground this 11th day of May, 2019.

KENNECOTT EXPLORATION COMPANY


By: Erik Best, its Operating Officer

RECEIVED
BLM AZ STATE OFFICE
2019 JUL 15 P 2:13
PHOENIX, ARIZONA

AMC455716



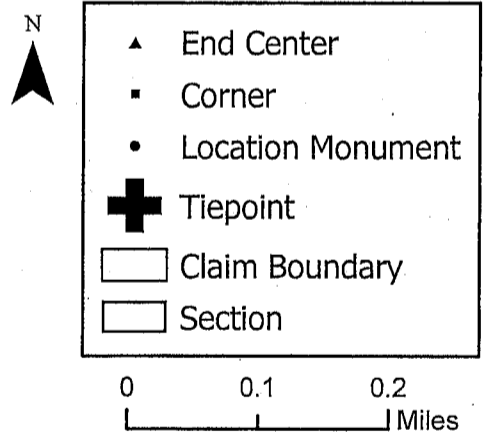
Goat Canyon Claim Block 2, Arizona

Goat Canyon - GC Lode Mining Claims
 T22S and R15E G&SRM
 Santa Cruz County, Arizona
 Located May 11 - 20, 2019

Monuments are 1-1/2" by 1-1/2" by 5' Wood Posts projecting at least four feet above the ground. Location Monuments are set 20' inside the Endline along the center of each claim, and are 1500' long X 600' wide unless otherwise depicted and as detailed in the attached Certificate of Location.

TIE POINT: The location monument is tied to the northeast corner of Section 1, Township 22S, Range 15E, G&SRM, Santa Cruz County, Arizona, its distance as shown on the attached Certificate of Location. Bearings and distance are grid north.

Any overlap onto pre-existing lode claims, or Private Land, is acknowledged as non-locatable, and any overlapping portion is acknowledged as invalid.



Claims Filed By-
 Kennecott Exploration Company
 2640 West 1700 South
 Salt Lake City, UT 84104

AM04557116

UNITED STATES
DEPARTMENT OF THE INTERIOR
BUREAU OF LAND MANAGEMENT

AZA 037706

FORM APPROVED
OMB NO. 1004-0114
Expires: January 31, 2020

**NOTICE OF INTENT TO LOCATE A LODE OR PLACER MINING CLAIM(S)
AND/OR A TUNNEL SITE(S)
ON LANDS PATENTED UNDER THE STOCK RAISING HOMESTEAD ACT OF 1916,
AS AMENDED BY THE ACT OF APRIL 16, 1993**

Homestead Patent Number
913837

TO ALL WHOM IT MAY CONCERN:

This notice is filed under Public Law No. 103-23 of April 16, 1993 (107 Stat. 60), entitled "An Act to amend the Stock Raising Homestead Act to resolve certain problems regarding subsurface estates, and for other purposes." The undersigned place(s) all interested parties on notice that, within 90 days of filing this notice with the Bureau of Land Management (BLM) and after 30 days from the date of receipt of a copy of this notice by the surface owner(s) of a record, the undersigned intend(s) to enter the lands described below to explore for a valuable mineral deposit(s) and to locate a mining claim(s), and/or tunnel site(s), as provided under the mining laws of the United States (30 U.S.C. 22, et seq.). The area covered by this notice and all other notices filed by the undersigned and any affiliate(s) of the undersigned, and which continue to be in effect on the date of this filing does not exceed 6,400 acres of such land in any one State and 1,280 acres of such land for a single entity. This notice, for a single State and surface of ownership, covers the following lands:

1/4	SECTION	TOWNSHIP	RANGE	MERIDIAN
NE, NW, SW	11	22S	15E	G&SRM

in Santa Cruz County, State of Arizona

Total acres under this notice 480

Name(s), telephone number(s), and mailing address(es) of affected surface owner(s):

Richard P. Nash III 440/338-8251 & 440/338-8637

11005 Horseback Ridge Road

Missoula, MT 59804

Name(s), telephone number(s), and mailing address(es) of person(s) filing this notice:

Erik Best 801/363-5870

Kennecott Exploration Company

2640 West 1700 South, Salt Lake City, UT 84104

RECEIVED
BLM AZ STATE OFFICE
2019 APR - 8 P 3:19
PHOENIX, ARIZONA

Brief description of the proposed casual use exploration activities (i.e., activities that cause no more than a minimal disturbance to the surface resources and do not involve the use of mechanized earth-moving equipment, explosives, the construction of access roads, drill pads, or the use of toxic or hazardous materials):

To locate unpatented lode mining claims and conduct minimal disturbance soil sampling, geophysical and geochemical investigations.

Date(s) on which such activities will take place: Commencing approximately May 5, 2019 through July 4, 2019

Attached is a map showing the existing access routes proposed to be used for casual use exploration purposes, primary areas of interest, and types of activities to be conducted.

The above described activities will be managed by:

Name Kennecott Exploration Company

Mailing Address 2640 West 1700 South

Salt Lake City, UT 84104

Phone Number (include area code) 801/363-5870

Dated this 3rd day of April, 20 19.

Signature of:

(Person)

Erik Best, Operating Officer, Kennecott Exploration Company
(Affiliate)

RECEIVED
BLM AZ STATE OFFICE
2019 APR - 8 P
PHOENIX, ARIZONA

18 U.S.C. 1001 and 43 U.S.C. 1212 make it a crime for any person knowingly and willfully to make to any department or agency of the United States any false, fictitious or fraudulent statements or representations as to any matter within its jurisdiction.

RECORDER'S STAMP

NOTICES

The Privacy Act and 43 CFR 2.223(d) require that you be furnished with the following information in connection with the information requested by this form.

AUTHORITY: 43 U.S.C. 299(b) and 43 CFR subpart 3814 and part 3838 permit collection of the information requested by this form.

PRINCIPAL PURPOSE: The BLM will use the information you provide to verify that you have complied with the pre-location requirements at 43 U.S.C. 299(b) and 43 CFR subpart 3814 and part 3838, and are therefore qualified to locate and record mining claims on land patented under the Stock Raising Homestead Act.

ROUTINE USES: The BLM will only disclose this information in accordance with the provisions at 43 CFR 2.231(b) and (c).

EFFECT OF NOT PROVIDING INFORMATION: Disclosure of the requested information is required by 43 U.S.C. 299(b) and 43 CFR subpart 3814 and part 3838 for mining claimants who desire to locate a mining claim or tunnel site on land previously patented under the Stock Raising Homestead Act. Failure to comply and submit all the requested information or to complete this form will delay the BLM's processing of the form or may preclude the BLM's acceptance of your notice of intent to locate (NOITL) a mining claim or site on lands patented under the Stock Raising Homestead Act. Failure to comply with the requirements of 43 U.S.C. 299(b) and 43 CFR subpart 3814 and part 3838 will void your NOITL. Mining claims or sites located under a void NOITL are null and void from the beginning and will be cancelled by the BLM.

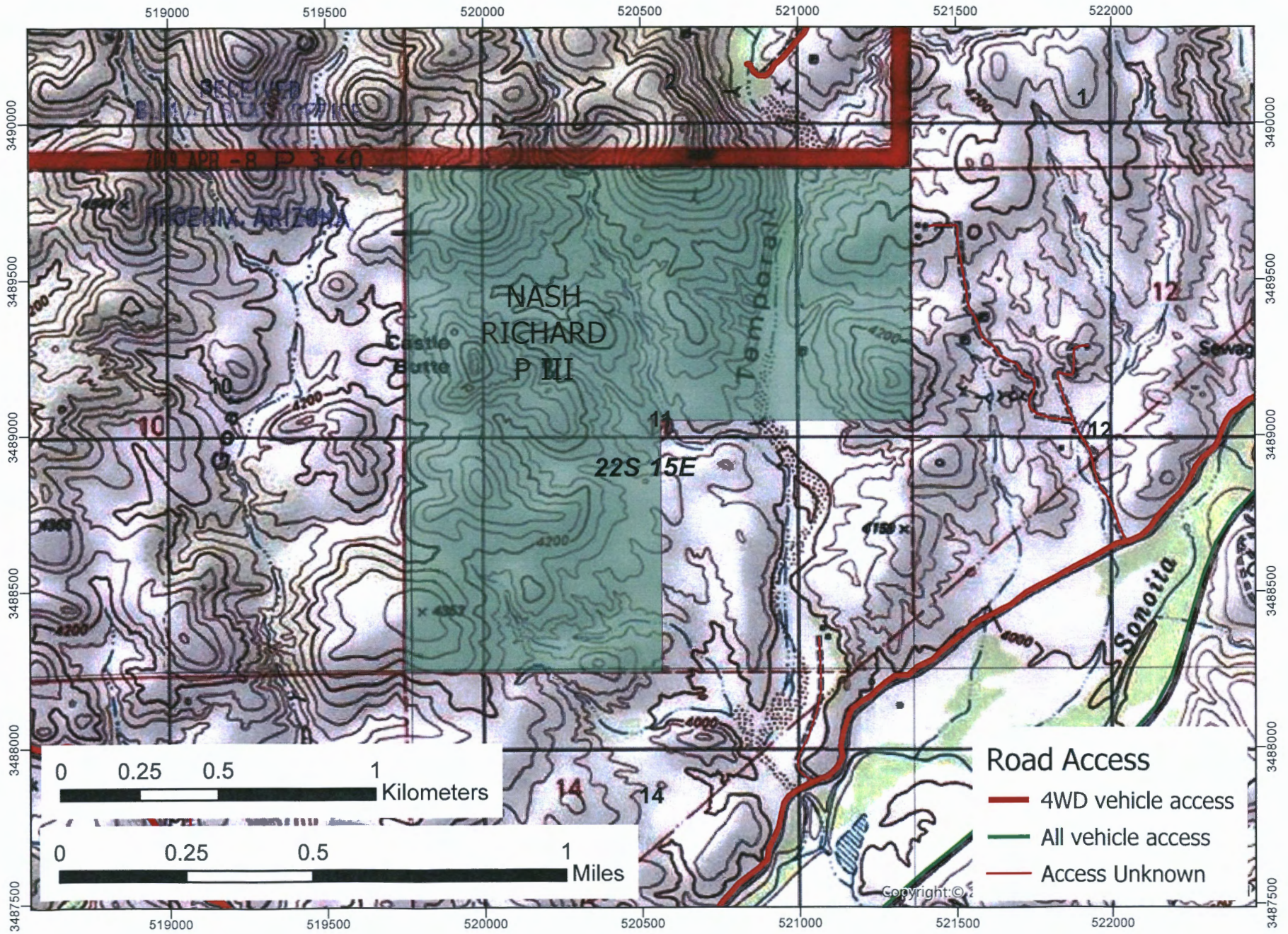
The Paperwork Reduction Act requires us to tell you that:

The BLM collects this information to determine whether or not you are qualified to locate a lode or placer mining claim and/or tunnel site on lands patented under the Stock Raising Homestead Act.

Submission of the requested information is necessary to obtain or retain a benefit.

You do not have to respond to this or any other Federal agency-sponsored information collection unless it displays a currently valid OMB control number.

BURDEN HOURS STATEMENT: Public reporting burden for this form is estimated to average 25 minutes per response, including the time for reviewing instructions, gathering and maintaining data, and completing and reviewing the form. You may submit comments regarding the burden estimate or any other aspect of this form to: U.S. Department of the Interior, Bureau of Land Management (1004-0114), Bureau Information Collection Clearance Officer (WO-630), 1849 C St., N.W., Mail Stop 401 LS, Washington, D.C. 20240.



0 0.25 0.5 1 Kilometers

0 0.25 0.5 1 Miles

Road Access
— 4WD vehicle access
— All vehicle access
— Access Unknown

Copyright © 2002

UNITED STATES
DEPARTMENT OF THE INTERIOR
BUREAU OF LAND MANAGEMENT

ALA 031107

FORM APPROVED
OMB NO. 1004-0114
Expires: January 31, 2020

**NOTICE OF INTENT TO LOCATE A LODE OR PLACER MINING CLAIM(S)
AND/OR A TUNNEL SITE(S)
ON LANDS PATENTED UNDER THE STOCK RAISING HOMESTEAD ACT OF 1916,
AS AMENDED BY THE ACT OF APRIL 16, 1993**

Homestead Patent Number
1066396

TO ALL WHOM IT MAY CONCERN:

This notice is filed under Public Law No. 103-23 of April 16, 1993 (107 Stat. 60), entitled "An Act to amend the Stock Raising Homestead Act to resolve certain problems regarding subsurface estates, and for other purposes." The undersigned place(s) all interested parties on notice that, within 90 days of filing this notice with the Bureau of Land Management (BLM) and after 30 days from the date of receipt of a copy of this notice by the surface owner(s) of a record, the undersigned intend(s) to enter the lands described below to explore for a valuable mineral deposit(s) and to locate a mining claim(s), and/or tunnel site(s), as provided under the mining laws of the United States (30 U.S.C. 22, et seq.). The area covered by this notice and all other notices filed by the undersigned and any affiliate(s) of the undersigned, and which continue to be in effect on the date of this filing does not exceed 6,400 acres of such land in any one State and 1,280 acres of such land for a single entity. This notice, for a single State and surface of ownership, covers the following lands:

1/4	SECTION	TOWNSHIP	RANGE	MERIDIAN
South 660' of Lot 7	10	22S	15E	G&SRM

RECEIVED
BLM AZ STATE OFFICE
2019 APR - 8 P 3 10
PHOENIX, ARIZONA

in Santa Cruz County, State of Arizona

Total acres under this notice 20

Name(s), telephone number(s), and mailing address(es) of affected surface owner(s):	Name(s), telephone number(s), and mailing address(es) of person(s) filing this notice:
<u>Salero Canyon Properties LLC, c/o Jon Swyers</u>	<u>Erik Best 801/363-5870</u>
<u>6386 County Road 102</u>	<u>Kennecott Exploration Company</u>
<u>Wellington, CO 80549 (970-535-4126)</u>	<u>2640 West 1700 South, Salt Lake City, UT 84104</u>

Brief description of the proposed casual use exploration activities (i.e., activities that cause no more than a minimal disturbance to the surface resources and do not involve the use of mechanized earth-moving equipment, explosives, the construction of access roads, drill pads, or the use of toxic or hazardous materials):

To locate unpatented lode mining claims and conduct minimal disturbance soil sampling, geophysical and geochemical investigations.

Date(s) on which such activities will take place: Commencing approximately May 5, 2019 through July 4, 2019

LLD entered as S25WSW

Attached is a map showing the existing access routes proposed to be used for casual use exploration purposes, primary areas of interest, and types of activities to be conducted.

The above described activities will be managed by:

Name Kennecott Exploration Company

Mailing Address 2640 West 1700 South

Salt Lake City, UT 84104

Phone Number (include area code) 801/363-5870

Dated this 3rd day of April, 20 19

Signature of:



(Person)

Erik Best, Operating Officer, Kennecott Exploration Company

(Affiliate)

RECEIVED
BLM AZ STATE OFFICE
2019 APR - 8 P 3:18
PHOENIX, ARIZONA

18 U.S.C. 1001 and 43 U.S.C. 1212 make it a crime for any person knowingly and willfully to make to any department or agency of the United States any false, fictitious or fraudulent statements or representations as to any matter within its jurisdiction.

RECORDER'S STAMP

NOTICES

The Privacy Act and 43 CFR 2.223(d) require that you be furnished with the following information in connection with the information requested by this form.

AUTHORITY: 43 U.S.C. 299(b) and 43 CFR subpart 3814 and part 3838 permit collection of the information requested by this form.

PRINCIPAL PURPOSE: The BLM will use the information you provide to verify that you have complied with the pre-location requirements at 43 U.S.C. 299(b) and 43 CFR subpart 3814 and part 3838, and are therefore qualified to locate and record mining claims on land patented under the Stock Raising Homestead Act.

ROUTINE USES: The BLM will only disclose this information in accordance with the provisions at 43 CFR 2.231(b) and (c).

EFFECT OF NOT PROVIDING INFORMATION: Disclosure of the requested information is required by 43 U.S.C. 299(b) and 43 CFR subpart 3814 and part 3838 for mining claimants who desire to locate a mining claim or tunnel site on land previously patented under the Stock Raising Homestead Act. Failure to comply and submit all the requested information or to complete this form will delay the BLM's processing of the form or may preclude the BLM's acceptance of your notice of intent to locate (NOITL) a mining claim or site on lands patented under the Stock Raising Homestead Act. Failure to comply with the requirements of 43 U.S.C. 299(b) and 43 CFR subpart 3814 and part 3838 will void your NOITL. Mining claims or sites located under a void NOITL are null and void from the beginning and will be cancelled by the BLM.

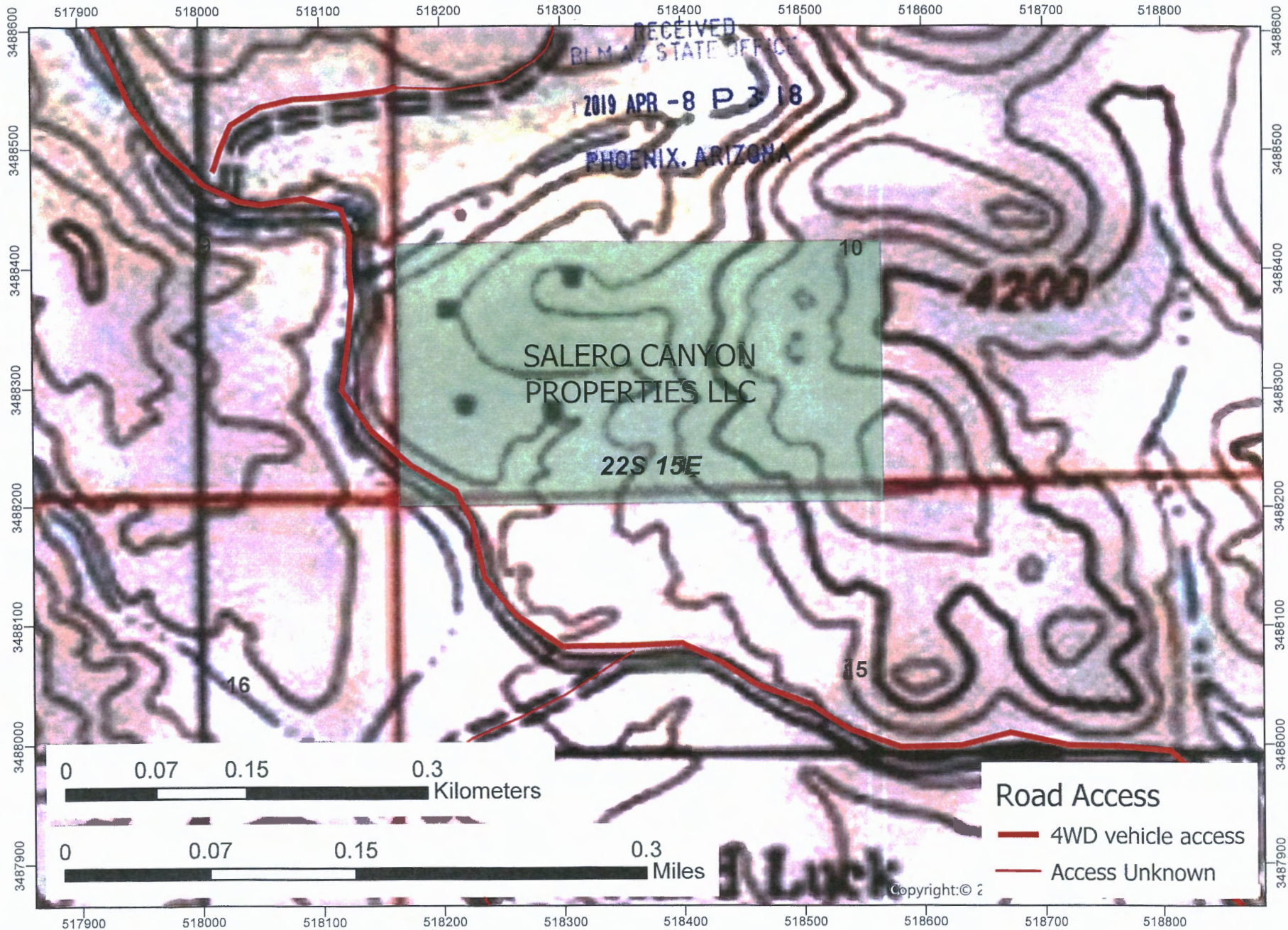
The Paperwork Reduction Act requires us to tell you that:

The BLM collects this information to determine whether or not you are qualified to locate a lode or placer mining claim and/or tunnel site on lands patented under the Stock Raising Homestead Act.

Submission of the requested information is necessary to obtain or retain a benefit.

You do not have to respond to this or any other Federal agency-sponsored information collection unless it displays a currently valid OMB control number.

BURDEN HOURS STATEMENT: Public reporting burden for this form is estimated to average 25 minutes per response, including the time for reviewing instructions, gathering and maintaining data, and completing and reviewing the form. You may submit comments regarding the burden estimate or any other aspect of this form to: U.S. Department of the Interior, Bureau of Land Management (1004-0114), Bureau Information Collection Clearance Officer (WO-630), 1849 C St., N.W., Mail Stop 401 LS, Washington, D.C. 20240.



RECEIVED
BLM AZ STATE OFFICE
2019 APR -8 P 3 18
PHOENIX, ARIZONA

SALERO CANYON
PROPERTIES LLC
22S 15E

0 0.07 0.15 0.3
Kilometers

0 0.07 0.15 0.3
Miles

Road Access
— 4WD vehicle access
— Access Unknown

Luck
Copyright © 2

UNITED STATES
DEPARTMENT OF THE INTERIOR
BUREAU OF LAND MANAGEMENT

AZA 037708

FORM APPROVED
OMB NO. 1004-0114
Expires: January 31, 2020

**NOTICE OF INTENT TO LOCATE A LODE OR PLACER MINING CLAIM(S)
AND/OR A TUNNEL SITE(S)
ON LANDS PATENTED UNDER THE STOCK RAISING HOMESTEAD ACT OF 1916,
AS AMENDED BY THE ACT OF APRIL 16, 1993**

Homestead Patent Number
1056187, 1074741

TO ALL WHOM IT MAY CONCERN:

This notice is filed under Public Law No. 103-23 of April 16, 1993 (107 Stat. 60), entitled "An Act to amend the Stock Raising Homestead Act to resolve certain problems regarding subsurface estates, and for other purposes." The undersigned place(s) all interested parties on notice that, within 90 days of filing this notice with the Bureau of Land Management (BLM) and after 30 days from the date of receipt of a copy of this notice by the surface owner(s) of a record, the undersigned intend(s) to enter the lands described below to explore for a valuable mineral deposit(s) and to locate a mining claim(s), and/or tunnel site(s), as provided under the mining laws of the United States (30 U.S.C. 22, et seq.). The area covered by this notice and all other notices filed by the undersigned and any affiliate(s) of the undersigned, and which continue to be in effect on the date of this filing does not exceed 6,400 acres of such land in any one State and 1,280 acres of such land for a single entity. This notice, for a single State and surface of ownership, covers the following lands:

1/4	SECTION	TOWNSHIP	RANGE	MERIDIAN
Lots 1 - 4, E2W2, E2 (All)	8	22S	15E	G&SRM
All	9	22S	15E	G&SRM

in Santa Cruz County, State of Arizona

Total acres under this notice 1187.44

Name(s), telephone number(s), and mailing address(es) of affected surface owner(s):

Bergier Family Limited Partnership, KZ Ranch

P. O. Box 73 (no public phone # available)

Patagonia, AZ 85624

Name(s), telephone number(s), and mailing address(es) of person(s) filing this notice:

Erik Best 801/363-5870

Kennecott Exploration Company

2640 West 1700 South, Salt Lake City, UT 84104

RECEIVED
BLM AZ STATE OFFICE
2019 APR - 8 PM 3:16
PHOENIX, ARIZONA

Brief description of the proposed casual use exploration activities (i.e., activities that cause no more than a minimal disturbance to the surface resources and do not involve the use of mechanized earth-moving equipment, explosives, the construction of access roads, drill pads, or the use of toxic or hazardous materials):

To locate unpatented lode mining claims and conduct minimal disturbance soil sampling, geophysical and geochemical investigations.

Date(s) on which such activities will take place: Commencing approximately May 5, 2019 through July 4, 2019

Attached is a map showing the existing access routes proposed to be used for casual use exploration purposes, primary areas of interest, and types of activities to be conducted.

The above described activities will be managed by:

Name Kennecott Exploration Company

Mailing Address 2640 West 1700 South

Salt Lake City, UT 84104

Phone Number (include area code) 801/363-5870

Dated this 3rd day of April, 20 19

Signature of:

(Person)

Erik Best, Operating Officer, Kennecott Exploration Company

(Affiliate)

RECEIVED
BLM AZ STATE OFFICE
2010 APR - 8 P 3:16
PHOENIX, ARIZONA

18 U.S.C. 1001 and 43 U.S.C. 1212 make it a crime for any person knowingly and willfully to make to any department or agency of the United States any false, fictitious or fraudulent statements or representations as to any matter within its jurisdiction.

RECORDER'S STAMP

NOTICES

The Privacy Act and 43 CFR 2.223(d) require that you be furnished with the following information in connection with the information requested by this form.

AUTHORITY: 43 U.S.C. 299(b) and 43 CFR subpart 3814 and part 3838 permit collection of the information requested by this form.

PRINCIPAL PURPOSE: The BLM will use the information you provide to verify that you have complied with the pre-location requirements at 43 U.S.C. 299(b) and 43 CFR subpart 3814 and part 3838, and are therefore qualified to locate and record mining claims on land patented under the Stock Raising Homestead Act.

ROUTINE USES: The BLM will only disclose this information in accordance with the provisions at 43 CFR 2.231(b) and (c).

EFFECT OF NOT PROVIDING INFORMATION: Disclosure of the requested information is required by 43 U.S.C. 299(b) and 43 CFR subpart 3814 and part 3838 for mining claimants who desire to locate a mining claim or tunnel site on land previously patented under the Stock Raising Homestead Act. Failure to comply and submit all the requested information or to complete this form will delay the BLM's processing of the form or may preclude the BLM's acceptance of your notice of intent to locate (NOITL) a mining claim or site on lands patented under the Stock Raising Homestead Act. Failure to comply with the requirements of 43 U.S.C. 299(b) and 43 CFR subpart 3814 and part 3838 will void your NOITL. Mining claims or sites located under a void NOITL are null and void from the beginning and will be cancelled by the BLM.

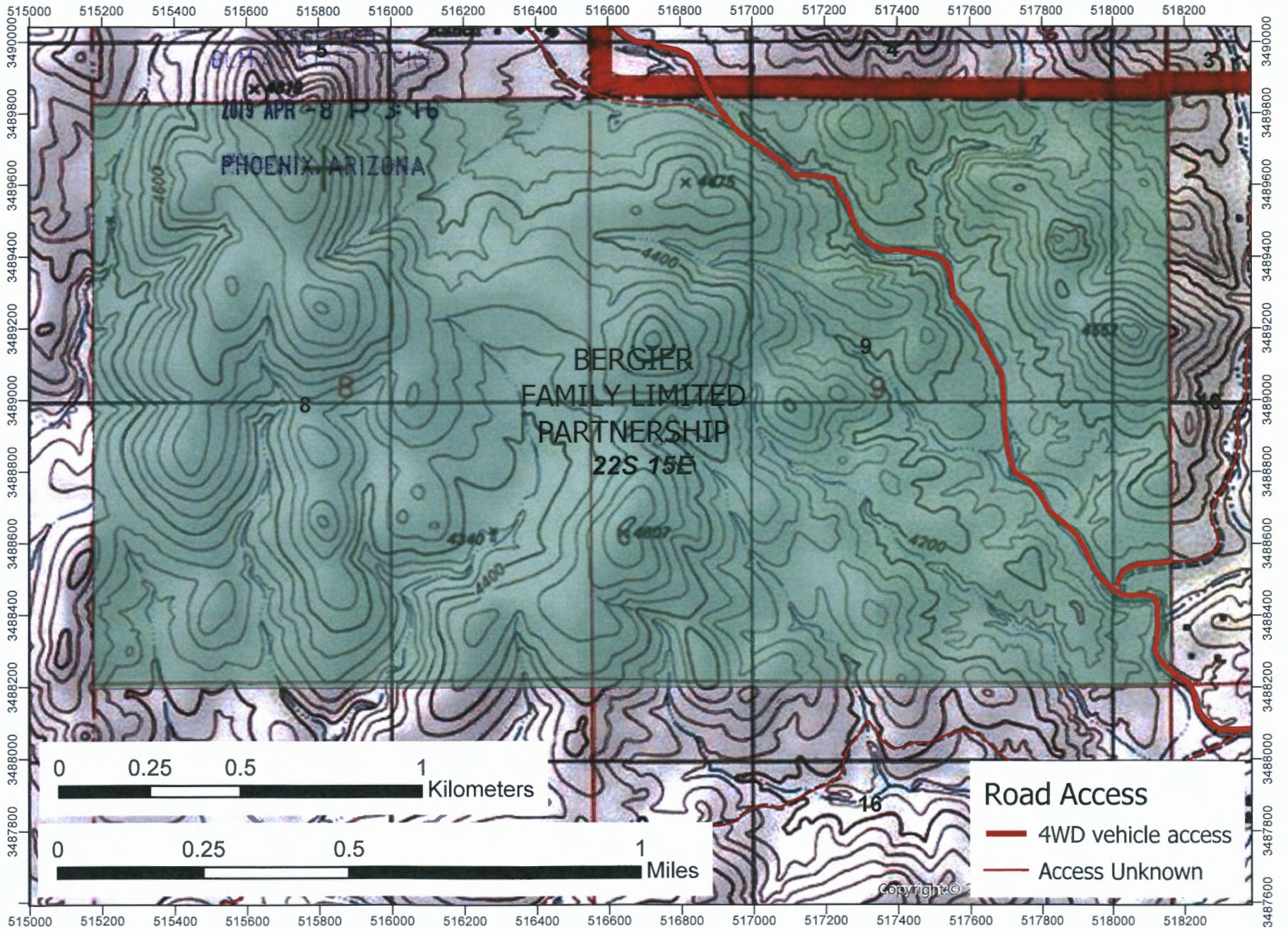
The Paperwork Reduction Act requires us to tell you that:

The BLM collects this information to determine whether or not you are qualified to locate a lode or placer mining claim and/or tunnel site on lands patented under the Stock Raising Homestead Act.

Submission of the requested information is necessary to obtain or retain a benefit.

You do not have to respond to this or any other Federal agency-sponsored information collection unless it displays a currently valid OMB control number.

BURDEN HOURS STATEMENT: Public reporting burden for this form is estimated to average 25 minutes per response, including the time for reviewing instructions, gathering and maintaining data, and completing and reviewing the form. You may submit comments regarding the burden estimate or any other aspect of this form to: U.S. Department of the Interior, Bureau of Land Management (1004-0114), Bureau Information Collection Clearance Officer (WO-630), 1849 C St., N.W., Mail Stop 401 LS, Washington, D.C. 20240.



UNITED STATES
DEPARTMENT OF THE INTERIOR
BUREAU OF LAND MANAGEMENT

AZA 037709

FORM APPROVED
OMB NO. 1004-0114
Expires: January 31, 2020

**NOTICE OF INTENT TO LOCATE A LODE OR PLACER MINING CLAIM(S)
AND/OR A TUNNEL SITE(S)
ON LANDS PATENTED UNDER THE STOCK RAISING HOMESTEAD ACT OF 1916,
AS AMENDED BY THE ACT OF APRIL 16, 1993**

Homestead Patent Number
1034994, 1066396

TO ALL WHOM IT MAY CONCERN:

This notice is filed under Public Law No. 103-23 of April 16, 1993 (107 Stat. 60), entitled "An Act to amend the Stock Raising Homestead Act to resolve certain problems regarding subsurface estates, and for other purposes." The undersigned place(s) all interested parties on notice that, within 90 days of filing this notice with the Bureau of Land Management (BLM) and after 30 days from the date of receipt of a copy of this notice by the surface owner(s) of a record, the undersigned intend(s) to enter the lands described below to explore for a valuable mineral deposit(s) and to locate a mining claim(s), and/or tunnel site(s), as provided under the mining laws of the United States (30 U.S.C. 22, et seq.). The area covered by this notice and all other notices filed by the undersigned and any affiliate(s) of the undersigned, and which continue to be in effect on the date of this filing does not exceed 6,400 acres of such land in any one State and 1,280 acres of such land for a single entity. This notice, for a single State and surface of ownership, covers the following lands:

1/4	SECTION	TOWNSHIP	RANGE	MERIDIAN
Lots 1 - 4, E2W2, E2 (All)	5	22S	15E	G&SRM
Portion in NE, E2NW & northerly 1.885 chains Lt5	10	22S	15E	G&SRM
Portion in W2W2, Lots 5 & 8 less 1.885 chains Lt 5	10	22S	15E	G&SRM

in Santa Cruz County, State of Arizona

Total acres under this notice 1004.04

Name(s), telephone number(s), and mailing address(es) of affected surface owner(s):

I J Bar Ranch Corp.

P. O. Box 248

Sonoita, AZ 85637 (No public phone number)

Name(s), telephone number(s), and mailing address(es) of person(s) filing this notice:

Erik Best 801/363-5870

Kennecott Exploration Company

2640 West 1700 South, Salt Lake City, UT 84104

RECEIVED
BLM AZ STATE OFFICE
2019 APR - 8 P 3:21
PHOENIX, ARIZONA

Brief description of the proposed casual use exploration activities (i.e., activities that cause no more than a minimal disturbance to the surface resources and do not involve the use of mechanized earth-moving equipment, explosives, the construction of access roads, drill pads, or the use of toxic or hazardous materials):

To locate unpatented lode mining claims and conduct minimal disturbance soil sampling, geophysical and geochemical investigations.

*must check for acreage?
for sec 10
for sec 5*

Date(s) on which such activities will take place: Commencing approximately May 5, 2019 through July 4, 2019

Attached is a map showing the existing access routes proposed to be used for casual use exploration purposes, primary areas of interest, and types of activities to be conducted.

The above described activities will be managed by:

Name Kennecott Exploration Company

Mailing Address 2640 West 1700 South

Salt Lake City, UT 84104

Phone Number (include area code) 801/363-5870

Dated this 3rd day of April, 20 19

Signature of:



(Person)

Erik Best, Operating Officer, Kennecott Exploration Company

(Affiliate)

RECEIVED
BLM AZ STATE OFFICE
2019 APR - 8 P 3:22
PHOENIX, ARIZONA

18 U.S.C. 1001 and 43 U.S.C. 1212 make it a crime for any person knowingly and willfully to make to any department or agency of the United States any false, fictitious or fraudulent statements or representations as to any matter within its jurisdiction.



NOTICES

The Privacy Act and 43 CFR 2.223(d) require that you be furnished with the following information in connection with the information requested by this form.

AUTHORITY: 43 U.S.C. 299(b) and 43 CFR subpart 3814 and part 3838 permit collection of the information requested by this form.

PRINCIPAL PURPOSE: The BLM will use the information you provide to verify that you have complied with the pre-location requirements at 43 U.S.C. 299(b) and 43 CFR subpart 3814 and part 3838, and are therefore qualified to locate and record mining claims on land patented under the Stock Raising Homestead Act.

ROUTINE USES: The BLM will only disclose this information in accordance with the provisions at 43 CFR 2.231(b) and (c).

EFFECT OF NOT PROVIDING INFORMATION: Disclosure of the requested information is required by 43 U.S.C. 299(b) and 43 CFR subpart 3814 and part 3838 for mining claimants who desire to locate a mining claim or tunnel site on land previously patented under the Stock Raising Homestead Act. Failure to comply and submit all the requested information or to complete this form will delay the BLM's processing of the form or may preclude the BLM's acceptance of your notice of intent to locate (NOITL) a mining claim or site on lands patented under the Stock Raising Homestead Act. Failure to comply with the requirements of 43 U.S.C. 299(b) and 43 CFR subpart 3814 and part 3838 will void your NOITL. Mining claims or sites located under a void NOITL are null and void from the beginning and will be cancelled by the BLM.

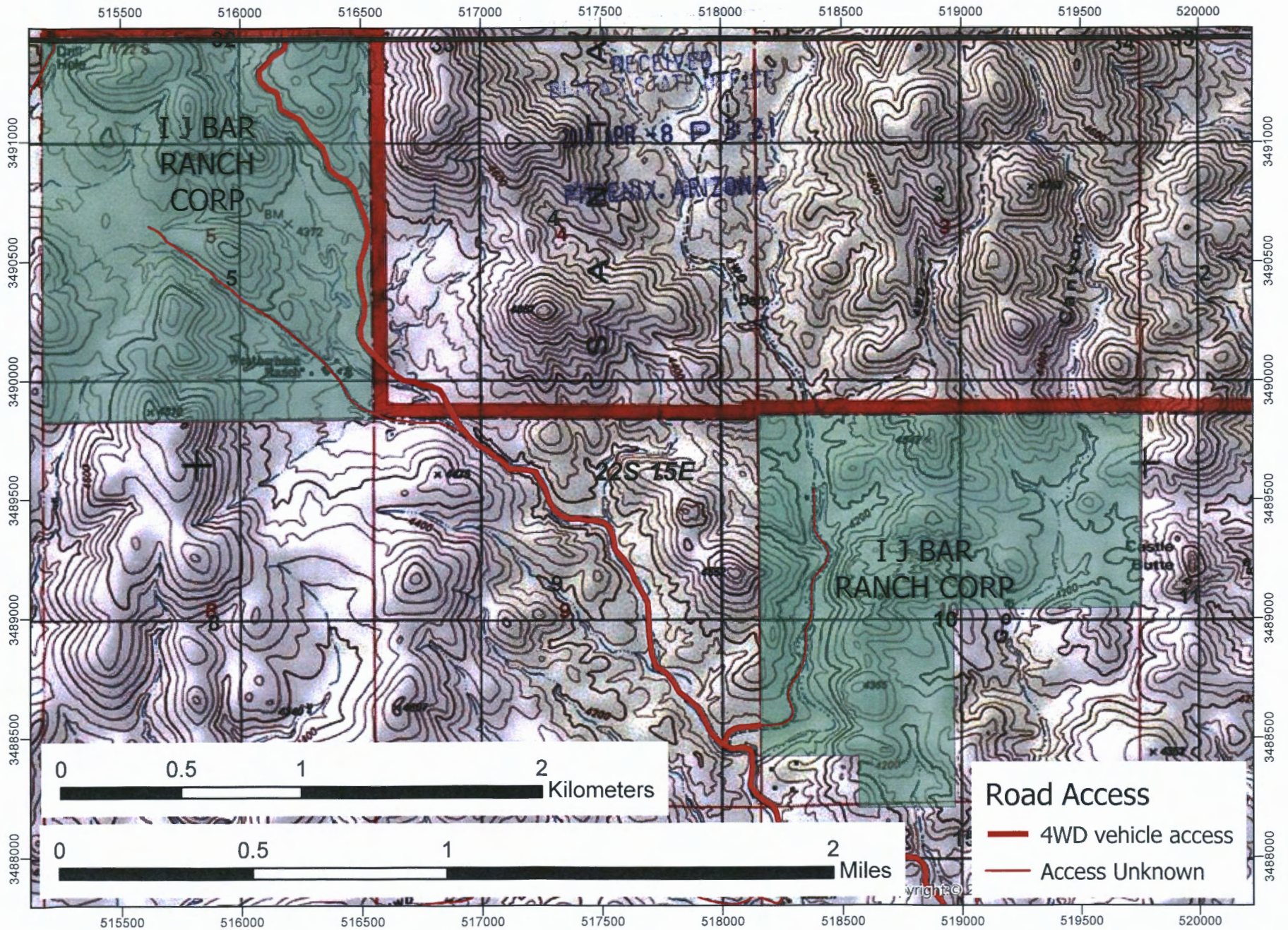
The Paperwork Reduction Act requires us to tell you that:

The BLM collects this information to determine whether or not you are qualified to locate a lode or placer mining claim and/or tunnel site on lands patented under the Stock Raising Homestead Act.

Submission of the requested information is necessary to obtain or retain a benefit.

You do not have to respond to this or any other Federal agency-sponsored information collection unless it displays a currently valid OMB control number.

BURDEN HOURS STATEMENT: Public reporting burden for this form is estimated to average 25 minutes per response, including the time for reviewing instructions, gathering and maintaining data, and completing and reviewing the form. You may submit comments regarding the burden estimate or any other aspect of this form to: U.S. Department of the Interior, Bureau of Land Management (1004-0114), Bureau Information Collection Clearance Officer (WO-630), 1849 C St., N.W., Mail Stop 401 LS, Washington, D.C. 20240.



Land Patent Details

Accession Nr: 913837 Document Type: Serial Patent State: Arizona Issue Date: 8/2/1923 Cancelled: No

Names On Document

GATLIN, ALBERT ASBERRY	
Military Rank:	---

Miscellaneous Information

Land Office:	Phoenix
US Reservations:	Yes
Mineral Reservations:	Yes
Tribe:	---
Militia:	---
State In Favor Of:	---
Authority:	December 29, 1916: Homestead Entry-Stock Raising (39 Stat. 862)

Document Numbers

Document Nr:	031926
Misc. Doc. Nr:	0
BLM Serial Nr:	AZPHX 0031926
Indian Allot. Nr:	---

Survey Information

Total Acres:	480.00
Survey Date:	---
Geographic Name:	---
Metes/Bounds:	No

Land Descriptions

State	Meridian	Twp - Rng	Aliquots	Section	Survey #	County
AZ	Gila-Salt River	022S - 015E	N½	11		Santa Cruz
AZ	Gila-Salt River	022S - 015E	SW¼	11		Santa Cruz

The United States of America,

On all in whom these presents shall come, Greeting:

WHEREAS, a Certificate of the Register of the Land Office at **Phoenix, Arizona,**

has been deposited in the General Land Office, whereby it appears that, pursuant to the Act of Congress of May 20, 1862, "To Secure Homesteads to Actual Settlers on the Public Domain," and the acts supplemental thereto, the claim of **Albert Asberry Catlin**

has been established and duly consummated, in conformity to law, for the **north half and the southwest quarter of Section eleven in Township twenty-two south of Range fifteen east of the Gila and Salt River Meridian, Arizona, containing four hundred eighty acres,**

according to the Official Plat of the Survey of the said Land, returned to the GENERAL LAND OFFICE by the Surveyor-General:

NOW KNOW YE, That there is, therefore, granted by the UNITED STATES unto the said claimant the tract of Land above described; TO HAVE AND TO HOLD the said tract of Land, with the appurtenances thereof, unto the said claimant and to the heirs and assigns of the said claimant forever; subject to any vested and accrued water rights for mining, agricultural, manufacturing, or other purposes, and rights to ditches and reservoirs used in connection with such water rights, as may be recognized and acknowledged by the local customs, laws, and decisions of courts; and there is reserved from the lands hereby granted, a right of way thereon for ditches or canals constructed by the authority of the United States. Excepting and reserving, however, to the United States all the coal and other minerals in the lands so entered and patented, together with the right to prospect for, mine, and remove the same pursuant to the provisions and limitations of the Act of December 29, 1916 (39 Stat., 862).

IN TESTIMONY WHEREOF, I, **Warren G. Harding,**

President of the United States of America, have caused these letters to be made Patent, and the seal of the General Land Office to be hereunto affixed.

GIVEN under my hand, at the City of Washington, the **SECOND**

(SEAL)

day of **AUGUST** in the year of our Lord one thousand

nine hundred and **TWENTY-THREE** and of the Independence of the

United States the one hundred and **FORTY-EIGHTH**

By the President: *Warren G. Harding*
By *Viola B. Pugh*, Secretary.

W. P. Le Roy
Recorder of the General Land Office.

Land Patent Details						
Accession Nr: 1066396 Document Type: Serial Patent State: Arizona Issue Date: 10/7/1933 Cancelled: No						
Names On Document			Miscellaneous Information			
<input checked="" type="checkbox"/> SWYERS, WILLIAM Military Rank: ---			Land Office: Phoenix US Reservations: Yes Mineral Reservations: Yes Tribe: --- Militia: --- State In Favor Of: --- Authority: December 29, 1916: Homestead Entry-Stock Raising (39 Stat. 862)			
Document Numbers			Survey Information			
Document Nr: 060311 Misc. Doc. Nr: 0 BLM Serial Nr: AZPHX 0060311 Indian Allot. Nr: ---			Total Acres: 484.86 Survey Date: --- Geographic Name: --- Metes/Bounds: No			
Land Descriptions						
State	Meridian	Twp - Rng	Aliquots	Section	Survey #	County
AZ	Gila-Salt River	022S - 015E	N½N½	10		Santa Cruz
AZ	Gila-Salt River	022S - 015E	Lot/Trct 1	10		Santa Cruz
REMARKS: LOT 1 OR SWNW QUARTER						
AZ	Gila-Salt River	022S - 015E	Lot/Trct 2	10		Santa Cruz
REMARKS: LOT 2 OR SENW QUARTER						
AZ	Gila-Salt River	022S - 015E	Lot/Trct 3	10		Santa Cruz
REMARKS: LOT 3 OR SWNE QUARTER						
AZ	Gila-Salt River	022S - 015E	Lot/Trct 4	10		Santa Cruz
REMARKS: LOT 4 OR SENE QUARTER						
AZ	Gila-Salt River	022S - 015E	Lot/Trct 5	10		Santa Cruz
REMARKS: LOT 5 OR NESW QUARTER						
AZ	Gila-Salt River	022S - 015E	Lot/Trct 6	10		Santa Cruz
REMARKS: LOT 6 OR NWSW QUARTER						
AZ	Gila-Salt River	022S - 015E	Lot/Trct 7	10		Santa Cruz
REMARKS: LOT 7 OR SWSW QUARTER						
AZ	Gila-Salt River	022S - 015E	Lot/Trct 8	10		Santa Cruz
REMARKS: LOT 8 OR SESW QUARTER						

The United States of America,

In all in which these presents shall come, Greeting:

WHEREAS, a Certificate of the Register of the Land Office at Phoenix, Arizona, has been deposited in the General Land Office, whereby it appears that, pursuant to the Act of Congress of May 20, 1862, "To Secure Homesteads to Actual Settlers on the Public Domain," and the acts supplemental thereto, the claim of **William Swyers**

has been established and duly consummated, in conformity to law, for the north half of the north half and the Lots one, two, three, four, five, six, seven, and eight of Section ten in Township twenty-two south of Range fifteen east of the Gila and Salt River Meridian, Arizona, containing four hundred eighty-four acres and eighty-six hundredths of an acre,

according to the Official Plat of the Survey of the said Land, on file in the GENERAL LAND OFFICE:

NOW KNOW YE, That there is, therefore, granted by the UNITED STATES unto the said claimant the tract of Land above described; TO HAVE AND TO HOLD the said tract of Land, with the appurtenances thereof, unto the said claimant and to the heirs and assigns of the said claimant forever; subject to any vested and accrued water rights for mining, agricultural, manufacturing, or other purposes, and rights to ditches and reservoirs used in connection with such water rights, as may be recognized and acknowledged by the local customs, laws, and decisions of courts; and there is reserved from the lands hereby granted, a right of way thereon for ditches or canals constructed by the authority of the United States. Excepting and reserving, however, to the United States all the coal and other minerals in the lands so entered and patented, together with the right to prospect for, mine, and remove the same pursuant to the provisions and limitations of the Act of December 29, 1916 (39 Stat. 862).

IN TESTIMONY WHEREOF, I, **Franklin D. Roosevelt,**

President of the United States of America, have caused these letters to be made Patent, and the seal of the General Land Office to be hereunto affixed.

GIVEN under my hand, at the City of Washington, the SEVENTH

(SEAL)

day of OCTOBER In the year of our Lord one thousand nine hundred and THIRTY-THREE and of the Independence of the United States the one hundred and FIFTY-EIGHTH:

By the President: **Franklin D. Roosevelt,**

By **Louise Polk Wilson**, Secretary.

Ruth Lockett

Recorder of the General Land Office.

Land Patent Details

Accession Nr: 1056187 Document Type: Serial Patent State: Arizona Issue Date: 7/26/1932 Cancelled: No

Names On Document

Miscellaneous Information

BARNETT, WILLIAM F	
Military Rank:	---

Land Office:	Phoenix
US Reservations:	Yes
Mineral Reservations:	Yes
Tribe:	---
Militia:	---
State In Favor Of:	---
Authority:	December 29, 1916: Homestead Entry-Stock Raising (39 Stat. 862)

Document Numbers

Survey Information

Document Nr:	064367
Misc. Doc. Nr:	0
BLM Serial Nr:	AZPHX 0064367
Indian Allot. Nr:	---

Total Acres:	635.29
Survey Date:	---
Geographic Name:	---
Metes/Bounds:	No

Land Descriptions

State	Meridian	Twp - Rng	Aliquots	Section	Survey #	County
AZ	Gila-Salt River	022S - 015E	E½	8		Santa Cruz
AZ	Gila-Salt River	022S - 015E	E½W½	8		Santa Cruz
AZ	Gila-Salt River	022S - 015E	Lot/Trct 1	8		Santa Cruz
REMARKS: LOT 1 OR NWNW QUARTER						
AZ	Gila-Salt River	022S - 015E	Lot/Trct 2	8		Santa Cruz
REMARKS: LOT 2 OR SWNW QUARTER						
AZ	Gila-Salt River	022S - 015E	Lot/Trct 3	8		Santa Cruz
REMARKS: LOT 3 OR NWSW QUARTER						
AZ	Gila-Salt River	022S - 015E	Lot/Trct 4	8		Santa Cruz
REMARKS: LOT 4 OR SWSW QUARTER						
AZ	Gila-Salt River	022S - 015E	Lot/Trct 1	20		Santa Cruz
REMARKS: LOT 1 OR EAST HALF OF NE QUARTER						
AZ	Gila-Salt River	022S - 015E	Lot/Trct 3	20		Santa Cruz
REMARKS: LOT 3 OR SENW QUARTER						
AZ	Gila-Salt River	022S - 015E	Lot/Trct 4	20		Santa Cruz
REMARKS: LOT 4 OR SWNE QUARTER						

The United States of America,

In all in which these presents shall come. Certifying:

WHEREAS, a Certificate of the Register of the Land Office at **Phoenix, Arizona,**

has been deposited in the General Land Office, whereby it appears that, pursuant to the Act of Congress of May 20, 1862, "To Secure Homesteads to Actual Settlers on the Public Domain," and the acts supplemental thereto, the claim of **William F. Barnett**

has been established and duly consummated, in conformity to law, for the **Lots one, two, three and four, the east half of the west half and the east half of Section eight and the Lots one, three and four of Section twenty in Township twenty-two south of Range fifteen east of the Gila and Salt River Meridian, Arizona, containing six hundred thirty-five acres and twenty-nine hundredths of an acre,**

according to the Official Plat of the Survey of the said Land, on file in the GENERAL LAND OFFICE:

NOW KNOW YE, That there is, therefore, granted by the UNITED STATES unto the said claimant the tract of Land above described; TO HAVE AND TO HOLD the said tract of Land, with the appurtenances thereof, unto the said claimant and to the heirs and assigns of the said claimant forever; subject to any vested and accrued water rights for mining, agricultural, manufacturing, or other purposes, and rights to ditches and reservoirs used in connection with such water rights, as may be recognized and acknowledged by the local customs, laws, and decisions of courts; and there is reserved from the lands hereby granted, a right of way thereon for ditches or canals constructed by the authority of the United States. Excepting and reserving, however, to the United States all the coal and other minerals in the lands so entered and patented, together with the right to prospect for, mine, and remove the same pursuant to the provisions and limitations of the Act of December 29, 1918 (39 Stat., 862).

IN TESTIMONY WHEREOF, I, **Herbert Hoover,**

President of the United States of America, have caused these letters to be made Patent, and the seal of the General Land Office to be hereunto affixed.

GIVEN under my hand, at the City of Washington, the **TWENTY-SIXTH**

(SEAL)

day of **JULY** in the year of our Lord one thousand

nine hundred and **THIRTY-TWO** and of the Independence of the

United States the one hundred and **FIFTY-SEVENTH**

By the President:

By

Herbert Hoover
Leafie E. Dietz, Secretary.
Emma L. Warren

Recorder of the General Land Office.

RECORD OF PATENTS: Patent Number **1056187**

Land Patent Details						
Accession Nr: 1074741		Document Type: Serial Patent		State: Arizona		Issue Date: 3/13/1935
Cancelled: No						
Names On Document			Miscellaneous Information			
FOSTER, CORA N Military Rank: ---			Land Office:	Phoenix		
			US Reservations:	Yes		
			Mineral Reservations:	Yes		
			Tribe:	---		
			Militia:	---		
			State In Favor Of:	---		
			Authority:	December 29, 1916: Homestead Entry-Stock Raising (39 Stat. 862)		
Document Numbers			Survey Information			
Document Nr:	071572		Total Acres:	640.00		
Misc. Doc. Nr:	0		Survey Date:	---		
BLM Serial Nr:	AZPHX 0071572		Geographic Name:	---		
Indian Allot. Nr:	---		Metes/Bounds:	No		
Land Descriptions						
State	Meridian	Twp - Rng	Aliquots	Section	Survey #	County
AZ	Gila-Salt River	022S - 015E		9		Santa Cruz
REMARKS: COAL AND OTHER MINERALS RESERVED TO US						

The United States of America,

Do all to whom these presents shall come, Greeting:

WHEREAS, a Certificate of the Register of the Land Office at **Phoenix, Arizona,**

has been deposited in the General Land Office, whereby it appears that, pursuant to the Act of Congress of May 20, 1862, "To Secure Homesteads to Actual Settlers on the Public Domain," and the acts supplemental thereto, the claim of **Cora N. Foster**

has been established and duly consummated, in conformity to law, for the **Section nine in Township twenty-two south of Range fifteen east of the Gila and Salt River Meridian, Arizona,** containing **six hundred forty acres,**

according to the Official Plat of the Survey of the said Land, on file in the GENERAL LAND OFFICE:

NOW KNOW YE, That there is, therefore, granted by the UNITED STATES unto the said claimant **the tract of Land above described;** TO HAVE AND TO HOLD the said tract of Land, with the appurtenances thereof, unto the said claimant **and to the heirs and assigns of the said claimant forever;** subject to any vested and accrued water rights for mining, agricultural, manufacturing, or other purposes, and rights to ditches and reservoirs used in connection with such water rights, as may be recognized and acknowledged by the local customs, laws, and decisions of courts; and there is reserved from the lands hereby granted, a right of way thereon for ditches or canals constructed by the authority of the United States. Excepting and reserving, however, to the United States all the coal and other minerals in the lands so entered and patented, together with the right to prospect for, mine, and remove the same pursuant to the provisions and limitations of the Act of December 29, 1916 (39 Stat., 862).

IN TESTIMONY WHEREOF, I, **Franklin D. Roosevelt,**

President of the United States of America, have caused these letters to be made Patent, and the seal of the General Land Office to be hereunto affixed.

GIVEN under my hand, at the City of Washington, the **THIRTEENTH**

(SEAL)

day of **MARCH** In the year of our Lord one thousand
 nine hundred and **THIRTY-FIVE** and of the Independence of the
 United States the one hundred and **FIFTY-NINTH.**

By the President:

By

Franklin D. Roosevelt
Louise Polk Wilson Secretary.
Ruth Lockett

Recorder of the General Land Office.

RECORD OF PATENTS: Patent Number **1074741**

Land Patent Details						
Accession Nr: 1034994 Document Type: Serial Patent State: Arizona Issue Date: 2/20/1930 Cancelled: No						
Names On Document			Miscellaneous Information			
<input checked="" type="checkbox"/> KANE, ROBERT E Military Rank: ---			Land Office:	Phoenix		
			US Reservations:	Yes		
			Mineral Reservations:	Yes		
			Tribe:	---		
			Militia:	---		
			State In Favor Of:	---		
			Authority:	December 29, 1916: Homestead Entry-Stock Raising (39 Stat. 862)		
Document Numbers			Survey Information			
Document Nr:	061721		Total Acres:	544.04		
Misc. Doc. Nr:	0		Survey Date:	---		
BLM Serial Nr:	AZPHX 0061721		Geographic Name:	---		
Indian Allot. Nr:	---		Metes/Bounds:	No		
Land Descriptions						
State	Meridian	Twp - Rng	Aliquots	Section	Survey #	County
AZ	Gila-Salt River	022S - 015E	E½	5		Santa Cruz
AZ	Gila-Salt River	022S - 015E	E½W½	5		Santa Cruz
AZ	Gila-Salt River	022S - 015E	Lot/Trct 1	5		Santa Cruz
REMARKS: LOT 1 OR NWNW QUARTER						
AZ	Gila-Salt River	022S - 015E	Lot/Trct 2	5		Santa Cruz
REMARKS: LOT 2 OR SWNW QUARTER						
AZ	Gila-Salt River	022S - 015E	Lot/Trct 3	5		Santa Cruz
REMARKS: LOT 3 OR NWSW QUARTER						
AZ	Gila-Salt River	022S - 015E	Lot/Trct 4	5		Santa Cruz
REMARKS: LOT 4 OR SWSW QUARTER						

544.04
 64.04 lots

 480.-

The United States of America,

To all to whom these presents shall come, Greeting:

WHEREAS, a Certificate of the Register of the Land Office at **Phoenix, Arizona,**
 has been deposited in the General Land Office, whereby it appears that, pursuant to the Act of Congress of May 20, 1862,
 "To Secure Homesteads to Actual Settlers on the Public Domain," and the acts supplemental thereto, the claim of
Robert E. Kane
 has been established and duly consummated, in conformity to law, for the **Lots one, two, three, and four,**
 the east half of the west half, and the east half of Section five in Town-
 ship twenty-two south of Range fifteen east of the Gila and Salt River
 Meridian, Arizona, containing five hundred forty-four acres and four hun-
 dredths of an acre,

544.04

according to the Official Plat of the Survey of the said Land, on file in the GENERAL LAND OFFICE:

NOW KNOW YE, That there is, therefore, granted by the UNITED STATES unto the said claimant the tract of Land above described;
 TO HAVE AND TO HOLD the said tract of Land, with the appurtenances thereof, unto the said claimant and to the heirs and assigns of
 the said claimant forever; subject to any vested and accrued water rights for mining, agricultural, manufacturing, or other purposes, and
 rights to ditches and reservoirs used in connection with such water rights, as may be recognized and acknowledged by the local customs, laws,
 and decisions of courts; and there is reserved from the lands hereby granted, a right of way thereon for ditches or canals constructed by the
 authority of the United States. Excepting and reserving, however, to the United States all the coal and other minerals in the lands so entered
 and patented, together with the right to prospect for, mine, and remove the same pursuant to the provisions and limitations of the Act of
 December 29, 1916 (39 Stat., 862).

IN TESTIMONY WHEREOF, I, **Herbert Hoover,**

President of the United States of America, have caused these letters to be made
 Patent, and the seal of the General Land Office to be hereunto affixed.

GIVEN under my hand, at the City of Washington, the **TWENTIETH**
 day of **FEBRUARY** in the year of our Lord one thousand
 nine hundred and **THIRTY** and of the Independence of the
 United States the one hundred and **FIFTY-FOURTH**

(SEAL)

By the President: *Herbert Hoover*
 By *Viola B. Pugh*, Secretary.
John O'Connell
 Acting Recorder of the General Land Office.

DEPARTMENT OF THE INTERIOR
BUREAU OF LAND MANAGEMENT
Case Recordation
Geographic Report with Land

Disposition is equal to **AUTHORIZED , CANCELLED , EXPIRED , PENDING , REJECTED , RELINQUISHED , WITHDRAWN**
and Meridian Township Range Section is equal to **14 0210S 0150E 032 , 14 0210S 0150E 033 , 14 0220S 0150E 001 , 14 0220S 0150E 002 , 14 0220S 0150E 003 , 14 0220S 0150E 004 , 14 0220S 0150E 005 , 14 0220S 0150E 008 , 14 0220S 0150E 009 , 14 0220S 0150E 010 , 14 0220S 0150E 011 , 14 0220S 0150E 012 , 14 0220S 0150E 014 , 14 0220S 0150E 015 , 14 0220S 0150E 016 , 14 0220S 0150E 017**
and Admin State is equal to **AZ**

DEPARTMENT OF THE INTERIOR
BUREAU OF LAND MANAGEMENT
Case Recordation
Geographic Report with Land

Admin State: AZ
Geo State: AZ

Serial Number	Total Case Acres:	Casetype	Case Disp	Mer	Twp	Rng	Sec	Sur Type	Sur Nr	Suf	Subdivision	Act Pend
AZA 037709	1,004.040	381401	PENDING	14	0220S	0150E	005	ALIQ			ALL;	
	1,004.040							LOTS			1-4;	

Serial Number	Total Case Acres:	Casetype	Case Disp	Mer	Twp	Rng	Sec	Sur Type	Sur Nr	Suf	Subdivision	Act Pend
AZA 037512	1,981.790	272011	PENDING	14	0220S	0150E	008	ALOT			LOTS 1, 2, 3, 4;	
AZA 037708	1,187.440	381401	PENDING					ALIQ			ALL;	
	1,187.440							LOTS			1-4;	

Serial Number	Total Case Acres:	Casetype	Case Disp	Mer	Twp	Rng	Sec	Sur Type	Sur Nr	Suf	Subdivision	Act Pend
AZA 037512	1,981.790	272011	PENDING	14	0220S	0150E	009	ALIQ			ALL;	
AZA 037708	1,187.440	381401	PENDING					ALIQ			ALL;	

Serial Number	Total Case Acres:	Casetype	Case Disp	Mer	Twp	Rng	Sec	Sur Type	Sur Nr	Suf	Subdivision	Act Pend
AZA 037707	20.000	381401	PENDING	14	0220S	0150E	010	ALIQ			S2SWSW;	
AZA 037709	1,004.040	381401	PENDING					ALIQ			N2NE,N2NW;	
	1,004.040							FF			N2LOT 7;	
	1,004.040							LOTS			1-6;	
	1,004.040										8;	

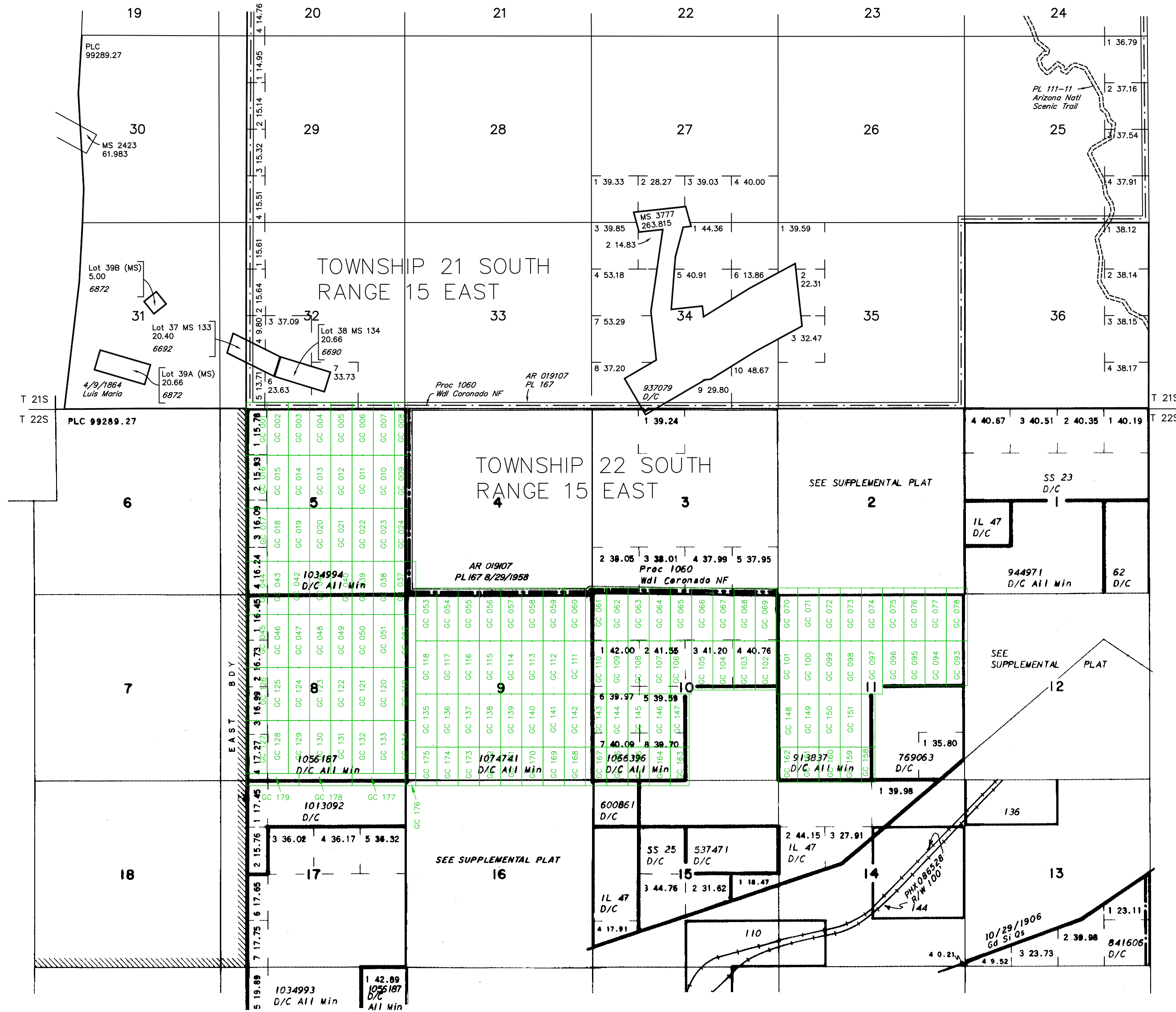
Serial Number	Total Case Acres:	Casetype	Case Disp	Mer	Twp	Rng	Sec	Sur Type	Sur Nr	Suf	Subdivision	Act Pend
AZA 037385	482.000	272011	PENDING	14	0220S	0150E	011	ALIQ			N2,SW;	
AZA 037706	480.000	381401	PENDING					ALIQ			N2,SW;	

Serial Number	Total Case Acres:	Casetype	Case Disp	Mer	Twp	Rng	Sec	Sur Type	Sur Nr	Suf	Subdivision	Act Pend
AZA 037385	482.000	272011	PENDING	14	0220S	0150E	012	ALIQ			SWNWSW;	
AZPHX 0086528	674.180	284200	AUTHORIZED					ALIQ			E2SW;	
	674.180							LOTS			1;	

Serial Number	Total Case Acres:	Casetype	Case Disp	Mer	Twp	Rng	Sec	Sur Type	Sur Nr	Suf	Subdivision	Act Pend
AZPHX 0086528	674.180	284200	AUTHORIZED	14	0220S	0150E	014	ALIQ			E2SW;	

Serial Number	Total Case Acres:	Casetype	Case Disp	Mer	Twp	Rng	Sec	Sur Type	Sur Nr	Suf	Subdivision	Act Pend
AZPHX 0086528	674.180	284200	AUTHORIZED	14	0220S	0150E	015	ALIQ			S2SE;	

Serial Number	Total Case Acres:	Casetype	Case Disp	Mer	Twp	Rng	Sec	Sur Type	Sur Nr	Suf	Subdivision	Act Pend
AZA 037512	1,981.790	272011	PENDING	14	0220S	0150E	017	ALOT			LOTS 3, 4, 5, 6, 7;	

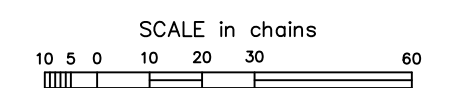


Remarks column from T 21 S, R 15 E

MDS 686 NE
687 NW
688 SW
689 SE

CURRENT TO	LT	GSR Mer
11-14-2016	ACAD	T 21 S R 15 E

WARNING STATEMENT
This plot is the Bureau's Record of Title, and should be used only as a graphic display of the township survey data. Records hereon do not reflect title changes which may have been effected by lateral movements of rivers or other bodies of water. Refer to the cadastral surveys for official survey information.




ASHLEY HALES
8012043870
KENNECOTT EXPLORATION COMPANY
2640 WEST 1700 SOUTH
SALT LAKE CITY UT 84104

8 LBS PAK

1 OF 1

SHIP TO:

BUREAU OF LAND MANAGEMENT
ARIZONA STATE OFFICE
SUITE 800
ONE NORTH CENTRAL AVENUE
PHOENIX AZ 85004




AZ 850 9-10



UPS 2ND DAY AIR

TRACKING #: 1Z A2E 548 02 9953 0060

2



BILLING: P/P

Reference#1: Goat Canyon

UIS 21.5.22 WNTNV50 12.0A 04/2019

